


# HABITAT SUITABILITY INDEX MODELS: AMERICAN ALLIGATOR



Fish and Wildlife Service

U. S. Department of the Interior

SK  
361  
.U54  
no. 82-  
10.136

## MODEL EVALUATION FORM

Habitat models are designed for a wide variety of planning applications where habitat information is an important consideration in the decision process. It is impossible, however, to develop a model that performs equally well in all situations. Each model is published individually to facilitate updating and reprinting as new information becomes available. Assistance from users and researchers is an important part of the model improvement process. Please complete this form following application or review of the model. Feel free to include additional information that may be of use to either a model developer or model user. We also would appreciate information on model testing, modification, and application, as well as copies of modified models or test results. Please return this form to the following address.

National Wetlands Research Center  
U.S. Fish and Wildlife Service  
1010 Gause Boulevard  
Slidell, LA 70458

Thank you for your assistance.

Species \_\_\_\_\_ Geographic  
Location \_\_\_\_\_

Habitat or Cover Type(s) \_\_\_\_\_

Type of Application: Impact Analysis \_\_\_\_\_ Management Action Analysis \_\_\_\_\_  
Baseline \_\_\_\_\_ Other \_\_\_\_\_

Variables Measured or Evaluated \_\_\_\_\_  
\_\_\_\_\_  
\_\_\_\_\_  
\_\_\_\_\_

Was the species information useful and accurate? Yes \_\_\_\_\_ No \_\_\_\_\_

If not, what corrections or improvements are needed? \_\_\_\_\_  
\_\_\_\_\_  
\_\_\_\_\_  
\_\_\_\_\_

Were the variables and curves clearly defined and useful? Yes \_\_\_\_ No \_\_\_\_

If not, how were or could they be improved? \_\_\_\_\_

Were the techniques suggested for collection of field data:

Appropriate? Yes \_\_\_\_ No \_\_\_\_

Clearly defined? Yes \_\_\_\_ No \_\_\_\_

Easily applied? Yes \_\_\_\_ No \_\_\_\_

If not, what other data collection techniques are needed? \_\_\_\_\_

Were the model equations logical? Yes \_\_\_\_ No \_\_\_\_

Appropriate? Yes \_\_\_\_ No \_\_\_\_

How were or could they be improved? \_\_\_\_\_

Other suggestions for modification or improvement (attach curves, equations, graphs, or other appropriate information) \_\_\_\_\_

Additional references or information that should be included in the model: \_\_\_\_\_

Model Evaluator or Reviewer \_\_\_\_\_ Date \_\_\_\_\_

Agency \_\_\_\_\_

Address \_\_\_\_\_

Telephone Number Comm: \_\_\_\_\_ FTS \_\_\_\_\_

Biological Report 82(10.136)  
April 1987

HABITAT SUITABILITY INDEX MODELS: AMERICAN ALLIGATOR

by

John D. Newsom  
Professional Wildlife Service  
6973 N. Rothmer Drive  
Baton Rouge, LA 70808

Ted Joanen  
Rockefeller Wildlife Refuge  
Louisiana Department of Wildlife and Fisheries  
Grand Chenier, LA 70643

and

Rebecca J. Howard  
National Wetlands Research Center  
U.S. Fish and Wildlife Service  
1010 Gause Boulevard  
Slidell, LA 70458

Performed for  
National Wetlands Research Center  
Research and Development  
Fish and Wildlife Service  
U.S. Department of the Interior  
Washington, DC 20240

This report should be cited as:

Newsom, J.D., T. Joanen, and R.J. Howard. 1987. Habitat suitability index models: American alligator. U.S. Fish Wildl. Serv. Biol. Rep. 82(10.136). 14 pp.

## PREFACE

The habitat suitability index (HSI) model for the American alligator is intended for use in the habitat evaluation procedures (HEP) developed by the U.S. Fish and Wildlife Service (1980) for impact assessment and habitat management. The model was developed from a review and synthesis of existing information and is scaled to produce an index of nesting alligator habitat suitability between 0 (unsuitable) and 1 (optimally suitable). Assumptions involved in developing the HSI model and guidelines for model applications, including methods for measuring variables, are described.

This model is a hypothesis of species-habitat relationships, not a statement of proven cause and effect. The model has not been field-tested. For this reason, the U.S. Fish and Wildlife Service encourages model users to convey comments and suggestions that may help increase the utility and effectiveness of this habitat-based approach to fish and wildlife management. Please send any comments and suggestions you may have on the HSI model to the following address.

Information Transfer Specialist  
National Wetlands Research Center  
U.S. Fish and Wildlife Service  
1010 Gause Boulevard  
Slidell, LA 70458



## CONTENTS

	<u>Page</u>
PREFACE .....	iii
ACKNOWLEDGMENTS .....	vi
INTRODUCTION .....	1
Distribution and Commercial Importance .....	1
Life History Overview .....	1
HABITAT REQUIREMENTS .....	2
Food .....	2
Cover .....	3
HABITAT SUITABILITY INDEX (HSI) MODEL .....	5
Model Applicability .....	5
Model Description .....	5
Suitability Index (SI) Graphs for Model Variables .....	7
Component Index (CI) Equations and HSI Determination .....	10
Field Use of Model .....	10
Interpreting Model Outputs .....	11
REFERENCES.....	13



## ACKNOWLEDGMENTS

Development of the habitat suitability index model and narrative for the American alligator was reviewed by L.L. McNease, Louisiana Department of Wildlife and Fisheries, Grand Chenier, and Robert H. Chabreck, Louisiana State University, Baton Rouge. Evaluation of the model structure and functional relationships was provided by personnel of the U.S. Fish and Wildlife Service's (FWS) National Wetlands Research Center. Model and narrative reviews were also provided by representatives of the FWS Division of Ecological Services in Corpus Christi, Texas; Houston, Texas; Lafayette, Louisiana; and Panama City, Florida. Funding for model development and publication was provided by the FWS. Patrick Lynch prepared the cover illustration for this report.

## AMERICAN ALLIGATOR (Alligator mississippiensis)

### INTRODUCTION

#### Distribution and Commercial Importance

The American alligator (Alligator mississippiensis) is a North American reptile of the order Crocodilia, family Crocodylidae. It and A. sinensis, a species found in China, are the only known members of the genus existing in the world (Ditmars 1964). Other closely related members of the order Crocodilia, the crocodiles, number 21 species worldwide and are represented by a single species in the United States, Crocodylus acutus. This species has a limited range in southern Florida.

The American alligator is characteristically a resident of river swamps, lakes, bayous, and marshes of the Gulf and Lower Atlantic Coastal Plains from Texas to North Carolina (Conant 1958).

Alligator skins have been a highly prized article of commercial trade in the leather industry for many years, and a source of income to trappers and landowners. Because of this demand and a relatively unrestricted harvest in the first half of this century, the alligator population declined to its lowest level about 1960. Growing concern for the future of the species prompted the Louisiana Department of Wildlife and Fisheries and, ultimately, the Louisiana Legislature to impose certain harvest restrictions in 1960. All commercial harvest in Louisiana was prohibited in 1964. In 1967, the species was placed on the Federal endangered species list throughout its range (National Fish and Wildlife Laboratory 1980). Response to these actions was spectacular. By 1972 the population had increased to the point where Louisiana petitioned the U.S. Fish and Wildlife Service to change the status of the alligator to allow controlled harvest (Palmisano et al. 1973). The status was changed to "Threatened by Similarity of Appearance" [T(S/A)] in a limited number of parishes (counties) in Louisiana in 1975, and restricted harvesting began. The current Federal status of the American alligator is as follows: T(S/A) in Texas and Louisiana, threatened in Florida and areas of Georgia and South Carolina, and endangered in the remainder of its range (Federal Register, 50 CFR 17.11 and 17.12, January 1, 1986).

In recent years alligator meat has become a highly regarded gourmet food item. The market is developing to the extent that with adequate slaughter and processing facilities, it may equal the commercial value of the skins.

#### Life History Overview

Alligators are amphibious reptiles requiring both land and water to meet their needs; they prefer fresh to brackish water and generally avoid saline

habitats. Adults often dig dens at the edges of rivers or lakes and in marshes; dens have underwater entrances that lead to an underground hollow (National Fish and Wildlife Laboratory 1980).

Adult male and female alligators in south Louisiana gather together in the deeper open water lakes, canals, and bayous as the spring breeding season approaches. Courtship and breeding occur from April through mid-June (Joanen and McNease 1980). Following the mating season, males remain in the deep water areas. Males occupied summer home ranges with an average minimum size of 887 ha (Joanen and McNease 1972). The males show no fidelity toward den sites until late autumn, when they return to established dens and remain in the close vicinity through the winter. Females disperse to nesting areas after successful mating and remain until the following spring. The amount of habitat used by females varies according to season; the average home range size for four adult females during the spring, summer and fall was 8.5 ha (range 2.6 to 16.6 ha) (Joanen and McNease 1970). The female constructs a nest of mud and any available vegetation. Joanen (1969) described the nesting ecology of alligators in southwest Louisiana. The nests averaged 1.8 m in diameter and 0.6 m in height. Egg laying began about mid June and ended usually in the first week of July. Eggs averaged 39 per clutch and hatched after 65 days of incubation. Females usually released the young, which averaged 23 cm in length, from the egg chamber at hatching by removing the top layer of nest material. About 50% of the young liberated themselves from two nests to which nesting females failed to return.

Young alligators grow fairly rapidly during the first 10 years, at which time males average 2.55 m and females 2.10 m. After 10 years, the growth rate declines rapidly in females; males continue to grow until about age 20 (Chabreck and Joanen 1979). Joanen and McNease (1980) reported that most alligators, both male and female, were sexually mature at 1.83 m total length. Captive female alligators raised in outdoor enclosures first nested at 9 yr 10 mo, and 2.10 m total length.

## HABITAT REQUIREMENTS

### Food

McIlhenny (1935) stated that an alligator will eat any living thing small enough to kill, whether it flies, walks, swims, or crawls. Delaney and Abercrombie (1986) examined the contents of 350 alligator stomachs collected during late summer and early fall by hunters on three lakes in north-central Florida. They found that alligators ingested a wide variety of food items; variation in diet was attributed to type of habitat occupied, prey species encountered, prey vulnerability and size, and alligator size. Fish species were the most important food item in terms of percentage volume (57%), but ranked second to snails in frequency of occurrence. Invertebrates (including snails) had a low (0.8%) percentage volume. Reptiles ranked second in percentage volume (23%) and third in frequency of occurrence. Turtles (primarily Pseudemys nelsoni, P. floridana, and Sternotherus odoratus) were the most common reptile and the most important food for alligators exceeding 3 m in length. Subadult alligators consumed more invertebrates and terrestrial prey

(primarily round-tailed muskrat [Neofiber alleni] and marsh rabbit [Sylvilagus palustris]) than did larger alligators. Adult females also consumed more mammals than did adult males. The variation in diet by size and sex was probably due to the tendency of large alligators, primarily males, to spend more time in open water. Delaney and Abercrombie noted that alligators in Florida consumed more fish and turtles and fewer mammals than did alligators in other parts of this species' range. Diverse wetland habitat that can provide a variety of foods was suggested as an essential component of alligator habitat.

McNease and Joanen (1977) studied adult alligator diets in various marsh types in southwestern Louisiana and found vertebrates (mammals, birds, reptiles, and fish) to be the most important class of foods taken. Based on percentage weight of food items in the stomachs of 314 freshly killed alligators in September of 1972 and 1973, the most important foods in fresh and intermediate marshes were mammals, arthropods (crabs, shrimp and crawfish), fish, birds, and reptiles, respectively. In brackish marshes, fish, arthropods, mammals, birds and reptiles, respectively, were most important.

Valentine et al. (1972) examined stomach contents of 413 alligators taken during 1961-62 and 1964 by hunters on Sabine National Wildlife Refuge (southwest Louisiana), where water salinities range from near-fresh to brackish. They found crustaceans and fish to be important foods for alligators 1.5 m long and greater. Reptiles, birds, and mammals were also well represented. A comparison of this study with that of Giles and Childs (1949), who examined 318 stomachs of alligators killed by hunters in 1946, revealed that mammals were eaten in proportion to their availability. In 1946, remains of muskrats (Ondatra zibethicus rivalicis) occurred in 17% of the stomachs collected, while those of nutria (Myocastor coypus) were absent. Muskrats were near the peak of their population cycle in 1946 (O'Neal 1949), but nutria had not yet become well established in the coastal marshes. In 1961, however, nutria remains were found in 56% of the alligator stomachs collected and muskrat remains were absent. Muskrat populations had declined and nutria were abundant in 1961 (Greg Linscombe, Louisiana Department of Wildlife and Fisheries, New Iberia; pers. comm.).

Chabreck (1971) examined stomach contents of 20 young Louisiana alligators less than 1.8 m long. Ten were from saline environments and 10 from freshwater environments. Basing his data on fresh total weight, he found crustaceans, mostly crawfish and crabs, were the principal foods taken in both areas. This study suggested that young alligators in saline environments eat less and grow slower than those in freshwater environments.

Investigators studying the food habits of young alligators (less than 1.2 m long) in Florida documented heavy predation on invertebrates. Fogarty and Albury (1967) found that invertebrates made up about 98% of the diet of 36 alligators: snails (Pomacea paludosa), 66%, and crawfish (Procambarus sp.), 32%.

## Cover

Reproduction. During the breeding season in southwest Louisiana, alligators congregated in deep, open water areas of the marsh (e.g., ponds, lakes, canals), where courtship and copulation occurred (Joanen and McNease

1970, 1972). Following successful mating, females moved to marsh characterized by small, shallow pot holes and ponds interspersed with wiregrass (Spartina patens). Few nests were placed in marshes where salinities exceeded 10 parts per thousand (ppt) (McNease and Joanen 1978). Females at Rockefeller Refuge in Louisiana occupied areas ranging from an average of about 2 ha during nest construction to about 0.1 ha during the first half of the incubation period (Joanen and McNease 1970). In areas considered to be excellent habitat on Rockefeller Refuge, alligator nests averaged one per 5.2 ha (Ted Joanen, unpubl. data).

Most (80%, n = 315) nesting females studied at Rockefeller Refuge from 1964-68 used the natural marsh (i.e., outside impounded areas) and constructed nests of wiregrass (Joanen 1969). When other plants, including Scirpus robustus, Phragmites communis, Spartina alterniflora, and Scirpus olneyi, were present they were used along with wiregrass. Baccharis halmifolia was usually mixed with other nest materials when nests were on or near levees. Goodwin and Marion (1978) found that alligators in Florida nested close to permanent water and used a wide variety of plant materials for nest construction.

Alligators in lakes of inland Louisiana nested on sloping banks, usually within a few meters of the water's edge but sometimes as far as 54 m from the edge. Swamp-dwelling alligators nested on elevated areas including old road beds and canal banks. Nesting materials consisted of whatever vegetation was available; in most cases, alligators in swamps use more soil in nest construction than did marsh-dwelling alligators (Dave Taylor, Louisiana Department of Wildlife and Fisheries, Bernice; pers. comm.).

In the Okefenokee National Wildlife Refuge, 90% (n = 99) of the alligators studied nested in the wet prairie and 10% in elevated areas of the swamp forest (Metzen 1977). About two-thirds of nests in the wet prairie were on peat batteries (formed from sections of peat that break away, float to the surface, and become vegetated with various wetland species, primarily maidencane [Panicum hemitomon]). The remaining nests in the wet prairie were supported by tree houses (elevated areas densely vegetated with various shrubs and vines). As in other alligator nesting studies, the most readily available vegetation was used as nest material.

Hatchlings and Immatures. Cover requirements for alligators newly hatched to about one year of age appear to be met by habitat used by females as nesting and den sites because they usually remain in the vicinity in close association with the female (McIlhenny 1935).

McNease and Joanen (1974) found immature alligators (from 1.1 to 1.8 m) of both sexes utilizing deep water areas during summer, autumn, and winter and moving into shallower areas and the emergent marsh in the spring. They believed that temperature, interspersed of water and vegetated areas, water levels, and the availability of food influenced habitat use by immatures. A preference for the intermediate marsh type (as defined by Chabreck 1970) was noted.

Adults. Adult alligators apparently find suitable cover where permanent fresh to brackish water is available, including lakes, streams, canals, swamps, and marshes. In coastal Louisiana, the intermediate marsh type contained a

greater density of alligators than fresh or brackish marshes (McNease and Joanen 1978). Joanen and McNease (1970, 1972) reported that adult male alligators preferred deep water canals and lakes throughout the year. They believed that the deep waters buffered the effects of extreme temperatures during the various seasons. Adult females, however, spent the entire year, except during the breeding season, in and around their dens in the marsh. In a north-central Florida lake, Goodwin and Marion (1979) noted that female alligators were more sedentary than males throughout the year. During summer, males preferred open lakes while females restricted themselves to surrounding swamps.

## HABITAT SUITABILITY INDEX (HSI) MODEL

### Model Applicability

Geographic area and season. The habitat suitability index (HSI) model for the American alligator is applicable in northern Gulf of Mexico coastal marshes, principally in Louisiana and Texas. It provides an index to habitat suitability during the alligator nesting season, from the onset of mating to hatching of the eggs. Variables should therefore be sampled during May through September.

Cover types. This model was developed to evaluate fresh, intermediate, and brackish marshes in coastal Texas and Louisiana as habitat for nesting alligators. These wetlands are described by Cowardin et al. (1979) as palustrine emergent (fresh) and estuarine emergent (intermediate and brackish). The fresh marsh is dominated by Panicum hemitomon. Alternanthera, Eleocharis, and Sagittaria are also common in the fresh marsh. The brackish and intermediate marshes are dominated by Spartina patens; other common genera are Sagittaria, Eleocharis, Scirpus, Juncus and Distichlis (Chabreck 1972). The model is not designed to evaluate riverine or interior lacustrine habitats.

Minimum habitat area. Minimum habitat area is considered to be the minimum amount of contiguous habitat required in order to be occupied by a species. Minimum habitat area for the alligator has not been described in the literature. However, an average of one nest per 5.2 ha of habitat considered to be excellent has been found on Rockefeller Refuge in southwest Louisiana. Therefore, it is recommended that the model be applied to areas larger than 5 ha.

Verification level. The model was evaluated by biologists in Louisiana who are active in alligator management or research along the coastal marshes of the northern Gulf of Mexico. L. McNease, Louisiana Department of Wildlife and Fisheries, Grand Chenier, and R. Chabreck, Louisiana State University, Baton Rouge, reviewed the model. Their comments were considered in preparing the model, but the final version is the responsibility of the authors. The model has not been field-tested.

### Model Description

Overview. This model has been developed for determining the suitability of coastal marsh as habitat for nesting alligators. Habitat requirements of

alligators not nesting are assumed to be provided by an environment that is suitable for nesting. The model evaluates habitat in terms of a single life requisite--cover--for breeding adults and for nesting females. As described previously in this report, the alligator's diet varies greatly and its composition depends on the local abundance of prey species. Food was assumed, therefore, to be adequate and readily available in all areas with appropriate cover; food as a life requisite was not included in this model. The relationship of five habitat variables to the cover life requisite for both breeding adult and nesting female alligators and to the overall HSI value is illustrated in Figure 1. The model should only be applied in wetlands with salinity less than 10 ppt.

Flooding of alligator nests during incubation is a major cause of egg mortality. Flooding may result in almost complete absence of an age class for coastal populations in areas where storm tides or heavy rainfall occur during the critical nesting period. These factors are, however, unpredictable and unmanageable and therefore not addressed in the model.

Breeding cover. Alligators breed in relatively deep, open water. Suitability of an area as breeding habitat is influenced by the amount and type of open water. Open water, defined as that with less than 10% canopy cover of emergent vegetation, over 20% to 40% of the wetland area ( $V_1$ ) is assumed to be optimal for both breeding and nesting. Bayous, canals, and deeper water areas of lakes and ponds are the preferred areas for breeding, but shallow open water is important for prey species and is used by young alligators. Habitat is optimal when 10% to 20% of the open water is bayous, canals or deeper than 1.2 m in ponds or lakes ( $V_2$ ). Suitability decreases as this value increases above 20%, and habitat becomes unsuitable when bayous, canals, and deep water represent 100% of the open water.

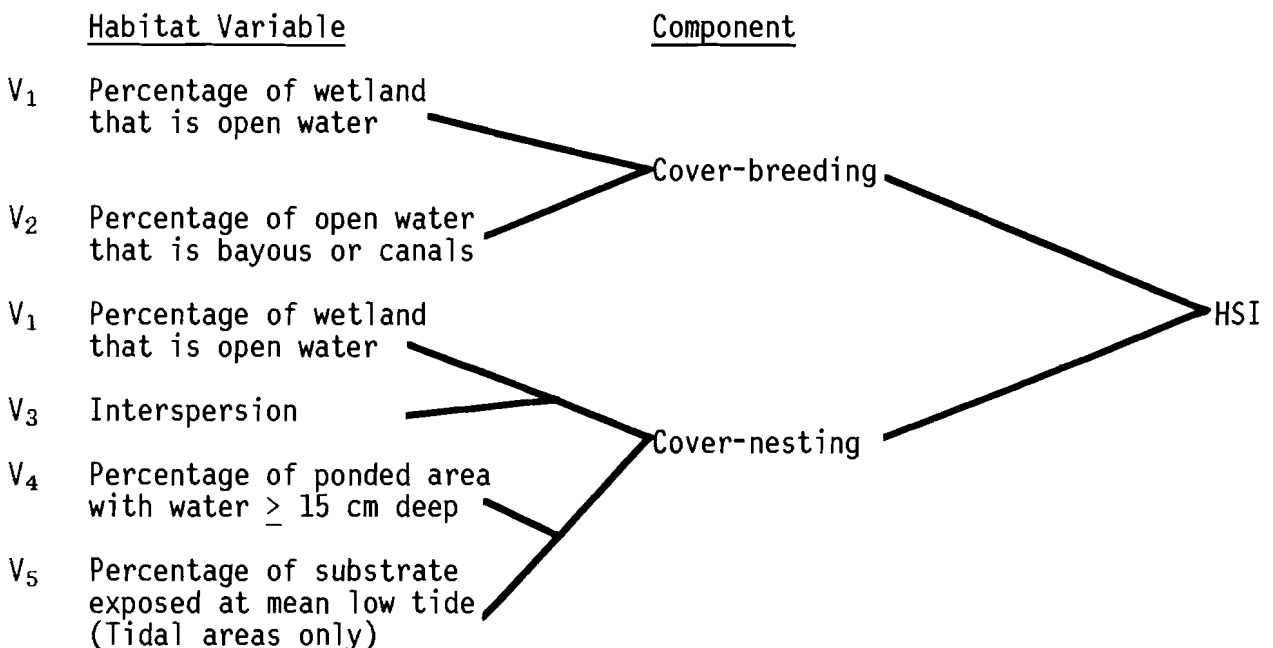


Figure 1. Relationship of habitat variables and the cover life requisite for breeding adults and nesting females in the alligator HSI model.

Nesting cover. As mentioned above, 20% to 40% of the wetland area covered by open water ( $V_1$ ) is assumed to be optimal for nesting female alligators as well as breeding adults. Two additional variables--the interspersions of vegetation and open water and the amount of ponded area that retains water--affect nesting habitat suitability in nontidal wetlands. Optimal habitat has a high interspersions of water and vegetation ( $V_3$ ). The categories provided in the model for determining the SI value for  $V_3$  are subjective (i.e., high, medium, or low interspersions). Information on the number of ponds greater than or equal to 0.2 ha per 6 ha of wetland habitat is provided as one way to quantify the categories. The percentage of ponds that retain water should also be considered; it is assumed that at least 15 cm of water must be present throughout the nesting period for alligators to use a pond. Suitability increases as the percentage of ponds retaining this water depth increases ( $V_4$ ).

Fluctuating water levels have an adverse impact on alligator nesting success (Joanen, pers. obs.). A fifth variable--the percentage of substrate exposed at mean low tide ( $V_5$ )--is added to the model for use in tidal wetlands. Suitability for this variable decreases as the percentage of exposure at mean low tide increases; the SI becomes 0 at 100% exposure.

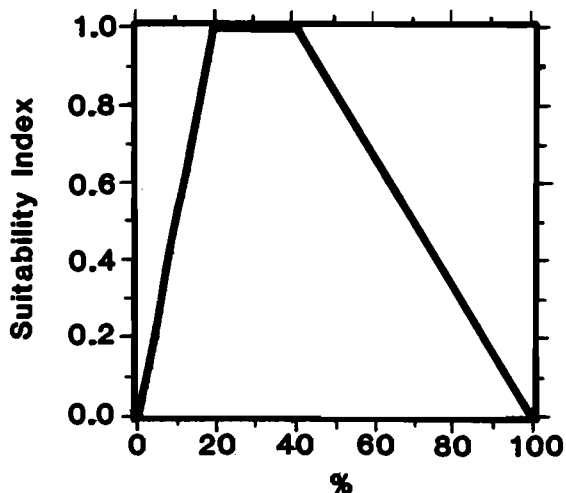
#### Suitability Index (SI) Graphs for Model Variables

The graphs presented in this section illustrate the relationship of each variable to alligator habitat suitability in coastal palustrine emergent (PEM) and estuarine intertidal emergent (E2EM) marshes and associated open water areas with a mean annual salinity less than 10 ppt. The SI values (1.0 = optimum suitability, 0.0 = unsuitable) for each variable are read directly from the graphs. Assumptions involved in developing the graphs are summarized in Table 1.

#### Habitat      Variable

PEM, E2EM       $V_1$       Percentage of wetland that is open water (ponds, bayous, canals).

#### Suitability Graph

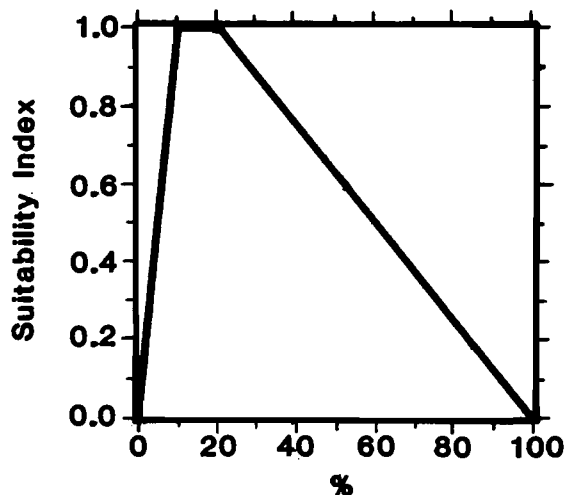




Habitat      Variable

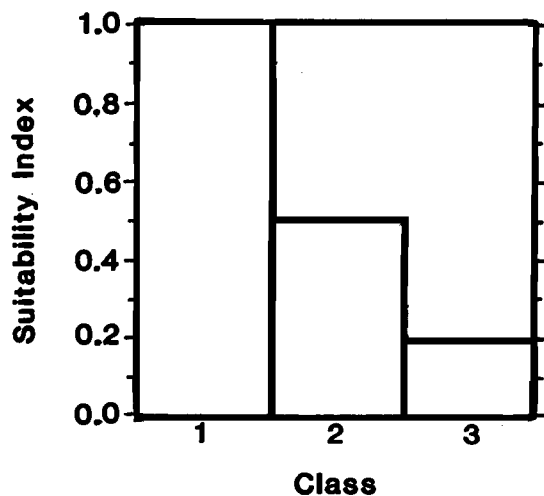
PEM,E2M       $V_2$       Percentage of open water area in bayous, canals, or greater than 1.2 m deep in lakes and ponds.

Suitability Graph



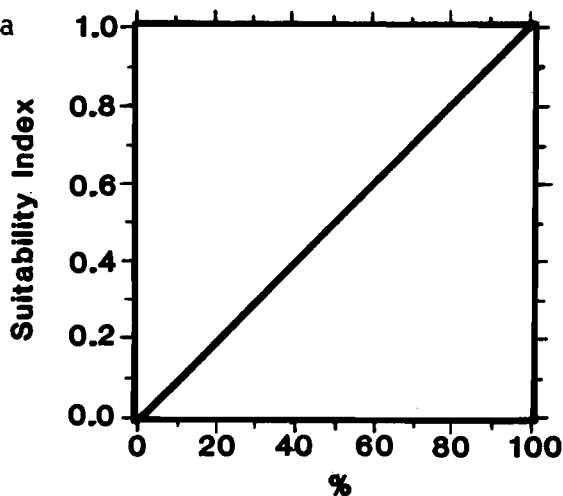
PEM,E2EM

$V_3$       Interspersion class  
 1. High interspersion; 10-15 ponds ( $\geq 0.2$  ha) per 6 ha.  
 2. Medium interspersion; 3-9 ponds per 6 ha or 15-20 ponds per 6 ha.  
 3. Low interspersion; 2 or fewer ponds per 6 ha, or highly eroded and fragmented marsh.



PEM,E2EM

$V_4$       Percentage of ponded area with water  $\geq 15$  cm deep from May to September.



<u>Habitat</u>	<u>Variable</u>	
PEM, E2EM	V <sub>5</sub>	Percentage of substrate exposed at mean low tide from May to September (used in tidal areas only).

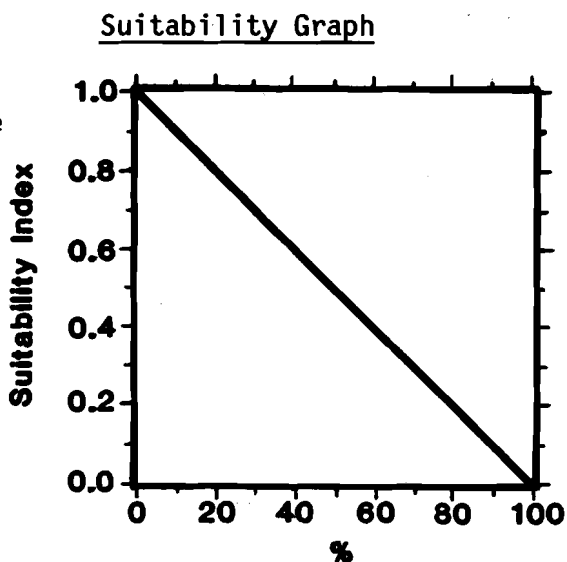


Table 1. Data sources and assumptions for variables used to calculate the HSI for nesting American alligators.

<u>Variable and source</u>		<u>Assumptions</u>
V <sub>1</sub>	Joanen (pers. obs.)	Optimal nesting alligator habitat is composed of 20% to 40% open water and 60% to 80% vegetated wetland.
V <sub>2</sub>	Joanen and McNease 1970, 1972 McNease and Joanen 1974	Deepwater areas in bayous, canals, ponds, and lakes are essential habitat components for adult alligators during the breeding season and for immatures year round. However, shallow water must also be present to support prey species.
V <sub>3</sub>	McNease and Joanen 1974	Nesting alligator habitat quality is directly related to the degree of interspersation of water bodies within the vegetated wetlands.
V <sub>4</sub>	Joanen and McNease 1970	Ponds that dry out during the spring and summer tend to restrict the movements of alligators and increase the vulnerability of the young to predation.

(continued)

Table 1. (Concluded).

Variable and source	Assumptions
V <sub>5</sub> Joanen (pers. obs.)	In marsh areas affected by tidal influences, nesting alligator habitat is negatively impacted by any degree of substrate exposure at mean low tide.

### Component Index (CI) Equations and HSI Determination

Before applying the alligator HSI model, the user should review the model assumptions to decide the validity of the model for the area in question. Following acceptance of the model, suitability index values for each variable can be read off the appropriate suitability index graph by using collected field data. The following equations are suggested for aggregating the individual SI values into component values and the overall HSI value.

<u>Component</u>	<u>Equation</u>
Cover-Breeding (C <sub>b</sub> )	$(SI_{V_1} \times SI_{V_2})^{1/2}$
Cover-Nesting, Nontidal wetlands (C <sub>nn</sub> )	$(SI_{V_1} \times SI_{V_3} \times SI_{V_4})^{1/3}$
Cover-Nesting, Tidal wetlands (C <sub>nt</sub> )	$[SI_{V_1} \times SI_{V_3} \times (SI_{V_4} \times SI_{V_5})^{1/2}]^{1/3}$
$HSI = (C_b \times C_{nn \text{ or } nt})^{1/2}$	

Sample data sets representing tidal and nontidal areas are presented in Table 2. The outputs derived by using the HSI model equations are believed to be reasonable representations of the value of hypothetical study areas as habitat for American alligators.

### Field Use of Model

Although not included as a variable in the model, flooding may have a serious impact on the quality of alligator nesting habitat (Joanen et al. 1977). Local information may be available concerning the tendency of a marsh to flood to a depth above the average height of the nest cavity. Despite the HSI value obtained from application of the model, the HSI becomes 0 if the marsh is flooded above the egg chamber for more than 2 h at any time from June through August.

While field sampling of all variables is desirable for greatest reliability in the determination of HSI values, it should be kept in mind that

the level of field sampling required to address all the variables would likely be cost prohibitive. The use of infrared photography and water-level information will greatly facilitate the use of the model. It is therefore suggested that field reconnaissance with intensive use of available maps and water level data will provide the most reliable output from this model. Suggested methods for measuring model variables are presented in Table 3.

### Interpreting Model Outputs

This model will only provide information on the potential of a coastal marsh area to support alligators. Other factors (e.g., poaching, storm tides) may, within a particular time frame, exert a greater influence on the alligator population than any of the habitat variables discussed. This model cannot, therefore, be used to calculate alligator populations in any given area. It can be used to compare the potential of different habitats to support alligators at a single point in time or to compare the potential of a single area to support alligators at two points in time.

Table 2. Calculations of suitability indices (SI) and habitat suitability indices (HSI) for three hypothetical data sets on the basis of habitat variables (V) and model equations.

Model component	Data set 1		Data set 2		Data set 3	
	Data	SI	Data	SI	Data	SI
V <sub>1</sub> %	15	0.75	30	1.00	80	0.33
V <sub>2</sub> %	30	0.88	60	0.50	70	0.38
V <sub>3</sub> Class	1	1.00	2	0.50	3	0.20
V <sub>4</sub> %	80	0.80	40	0.40	60	0.60
V <sub>5</sub> %	--	----	55	0.45	--	----
C <sub>b</sub>	0.81		0.71		0.35	
C <sub>nn</sub>	0.84		---		0.34	
C <sub>nt</sub>	---		0.60		---	
HSI	0.82		0.65		0.34	

Table 3. Suggested methods for measuring habitat variables included in the American alligator HSI model.

Variable	Method
$V_1$	The percentage of open water can be determined from aerial photography by planimetry.
$V_2$	Canals and bayous can be identified on aerial photographs, and their area determined by using a planimeter. The area of ponds and lakes with water exceeding 1.2 m in depth may be available from existing maps, or it may need to be determined in the field. The total area can then be expressed as a percentage of the area determined for $V_1$ .
$V_3$	A grid of 6-ha cells can be superimposed on an aerial photograph. The number of cells in each of the three interspersion categories is counted. These numbers are multiplied by the corresponding SI for the category. The three products are added and then divided by the total number of cells to determine the SI for $V_3$ .
$V_4$	The percentage of the ponded area with water $\geq 15$ cm in depth must be determined by field measurement at the probable lowest water level during the May to September period. In tidal areas, measurements should be made at low tide. Biologists familiar with the study area may be able to provide this information.
$V_5$	In those areas affected by tidal influences, the amount of exposed substrate is determined by field observation at predicted mean low tide (National Ocean Survey tide tables) during May to September. The area exposed is expressed as a proportion of total study site.

## REFERENCES

- Chabreck, R.H. 1970. Marsh zones and vegetative types in the Louisiana coastal marshes. Ph.D. Dissertation. Louisiana State University, Baton Rouge. 113 pp.
- Chabreck, R.H. 1971. The foods and feeding habits of alligators from fresh and saline environments in Louisiana. Proc. Southeast Assoc. Game Fish Comm. 25:117-124.
- Chabreck, R.H. 1972. Vegetation, water and soil characteristics of the Louisiana coastal region. La. State Univ. Agric. Exp. Stn. Bull. 664. 72 pp.
- Chabreck, R.H., and T. Joanen. 1979. Growth rates of American alligators in Louisiana. Herpetologica 35 (1):51-57.
- Conant, R. 1958. A field guide to reptiles and amphibians of the United States and Canada east of the 100th meridian. Houghton Mifflin Co., Boston, Mass. 366 pp.
- Cowardin, L.M., V. Carter, F.C. Golet, and E.T. LaRoe. 1979. Classification of wetlands and deepwater habitats of the United States. U.S. Fish Wildl. Serv. Biol. Serv. Program FWS/OBS-79/31. 103 pp.
- Delany, M.F., and C.L. Abercrombie. 1986. American alligator food habits in northcentral Florida. J. Wildl. Manage. 50(2):348-353.
- Ditmars, R.L. 1964. Reptiles of the world. Macmillan, New York. 321 pp.
- Fogarty, M.J., and J.D. Albury. 1967. Late summer foods of young alligators in Florida. Proc. Southeast Assoc. Game Fish Comm. 21:220-222.
- Giles, L.W., and V.L. Childs. 1949. Alligator management on the Sabine National Wildlife Refuge. J. Wildl. Manage. 13(1):16-28.
- Goodwin, T.M., and W.R. Marion. 1978. Aspects of the nesting ecology of American alligators in north central Florida USA. Herpetologica 34(1):43-47.
- Goodwin, T.M., and W.R. Marion. 1979. Seasonal activity ranges and habitat preferences of adult alligators in a north-central Florida lake. J. Herpetol. 13:157-164.
- Joanen, T. 1969. Nesting ecology of alligators in Louisiana. Proc. Southeast Assoc. Game Fish Comm. 23:141-151.

- Joanen, T., and L. McNease. 1970. A telemetric study of nesting female alligators on Rockefeller Refuge, Louisiana Proc. Southeast Assoc. Game Fish Comm. 24:175-193.
- Joanen, T., and L. McNease. 1972. A telemetric study of adult male alligators on Rockefeller Refuge, Louisiana. Proc. Southeast Assoc. Game Fish Comm. 26:252-275.
- Joanen, T., and L. McNease. 1980. Reproductive biology of the American alligator in southwest Louisiana. Soc. Study Amphib. Reptiles. Contrib. Herpetol. 1:153-159.
- Joanen, T., L. McNease, and G. Perry. 1977. Effects of simulated flooding on alligator eggs. Proc. Southeast Assoc. Game Fish Comm. 31:33-35.
- McIlhenny, E.A. 1935. The alligator's life history. The Christopher Publ. House, Boston, Mass. 117 pp.
- McNease, L., and T. Joanen. 1974. A study of immature alligators on Rockefeller Refuge, Louisiana. Proc. Southeast Assoc. Game Fish Comm. 28:482-500.
- McNease, L., and T. Joanen. 1977. Alligator diets in relation to marsh salinity. Proc. Southeast Assoc. Game Fish Comm. 31:36-40.
- McNease, L., and T. Joanen. 1978. Distribution and relative abundance of the alligator in Louisiana coastal marshes. Proc. Southeast. Assoc. Fish Wildl. Agencies Conf. 32:182-186.
- Metzen, W.D. 1977. The nesting ecology of alligators on the Okefenokee National Wildlife Refuge. Proc. Southeast Assoc. Game Fish Comm. 31:29-32.
- National Fish and Wildlife Laboratory. 1980. Selected vertebrate endangered species of the seacoast of the United States: the American alligator. U.S. Fish Wildl. Serv. Biol. Serv. Program FWS/OBS-80/01.39. 9 pp.
- O'Neal, T. 1949. The muskrat in the Louisiana coastal marshes. Louisiana Department of Wildlife and Fisheries, New Orleans. 152 pp.
- Palmisano, A.W., T. Joanen, and L. McNease. 1973. An analysis of Louisiana's 1972 experimental alligator harvest program. Proc. Southeast Assoc. Game Fish Comm. 27:184-206.
- U.S. Fish and Wildlife Service. 1980. Habitat evaluation procedures (HEP). ESM 102. Washington, D.C. n.p.
- Valentine, J.M., J.R. Walther, K.M. McCartney, and L.M. Ivey. 1972. Alligator diets on the Sabine National Wildlife Refuge, Louisiana. J. Wildl. Manage. 36(3):809-815.

<b>REPORT DOCUMENTATION PAGE</b>		<b>1. REPORT NO.</b> Biological Report 82(10.136)	<b>2.</b>	<b>3. Recipient's Accession No.</b>
<b>4. Title and Subtitle</b> Habitat Suitability Index Models: American Alligator			<b>5. Report Date</b> April 1987	
			<b>6.</b>	
<b>7. Author(s)</b> J.D. Newsom, <sup>a</sup> T. Joanen, <sup>b</sup> and R.J. Howard <sup>c</sup>			<b>8. Performing Organization Rept. No.</b>	
<b>9. Performing Organization Name and Address</b>			<b>10. Project/Task/Work Unit No.</b>	
			<b>11. Contract(C) or Grant(G) No.</b> (C) (G)	
<b>12. Sponsoring Organization Name and Address</b> National Wetlands Research Center Research and Development Fish and Wildlife Service U.S. Department of the Interior Washington, DC 20240			<b>13. Type of Report &amp; Period Covered</b>	
			<b>14.</b>	
<b>15. Supplementary Notes</b> Authors' affiliations: <div style="display: flex; justify-content: space-between;"> <div style="width: 30%;"> <sup>a</sup>Professional Wildlife Service 6973 N. Rothmer Drive Baton Rouge, LA 70808 </div> <div style="width: 30%;"> <sup>b</sup>Rockefeller Wildlife Refuge Louisiana Dept. of Wildlife and Fisheries Grand Chenier, LA 70643 </div> <div style="width: 30%;"> <sup>c</sup>National Wetlands Research Center NASA-Slidell Computer Complex 1010 Gause Boulevard Slidell, LA 70458 </div> </div>				
<b>16. Abstract (Limit: 200 words)</b> <p>A review and synthesis of existing information were used to develop a model for evaluating American alligator habitat quality. The model is applicable in marshes along the northern Gulf of Mexico. It is scaled to produce an index between 0 (unsuitable habitat) and 1.0 (optimal habitat). Habitat suitability index models are designed for use with the Habitat Evaluation Procedures previously developed by the U.S. Fish and Wildlife Service. Guidelines for model application and techniques for measuring model variables are described.</p>				
<b>17. Document Analysis</b> <div style="display: flex;"> <div style="flex: 1;"> <b>a. Descriptors</b>  Mathematical models  Reptiles  Wildlife </div> <div style="flex: 1;"> <b>b. Identifiers/Open-Ended Terms</b>  Habitat Suitability Index  Impact assessment  Habitat </div> <div style="flex: 1;"> American alligator  <u>Alligator mississippiensis</u> </div> </div> <b>c. COSATI Field/Group</b>				
<b>18. Availability Statement</b>  Unlimited		<b>19. Security Class (This Report)</b> Unclassified		<b>21. No. of Pages</b> 14
		<b>20. Security Class (This Page)</b> Unclassified		<b>22. Price</b>



# Take Pride in America

*Preserve Our Natural Resources*



## DEPARTMENT OF THE INTERIOR U.S. FISH AND WILDLIFE SERVICE



As the Nation's principal conservation agency, the Department of the Interior has responsibility for most of our nationally owned public lands and natural resources. This includes fostering the wisest use of our land and water resources, protecting our fish and wildlife, preserving the environmental and cultural values of our national parks and historical places, and providing for the enjoyment of life through outdoor recreation. The Department assesses our energy and mineral resources and works to assure that their development is in the best interests of all our people. The Department also has a major responsibility for American Indian reservation communities and for people who live in island territories under U.S. administration.