In cooperation with the U.S.Environmental Protection Agency

Interpretation of Geophysical Logs, Aquifer Tests, and Water Levels in Wells in and Near the North Penn Area 7 Superfund Site, Upper Gwynedd Township, Montgomery County, Pennsylvania, 2000-02

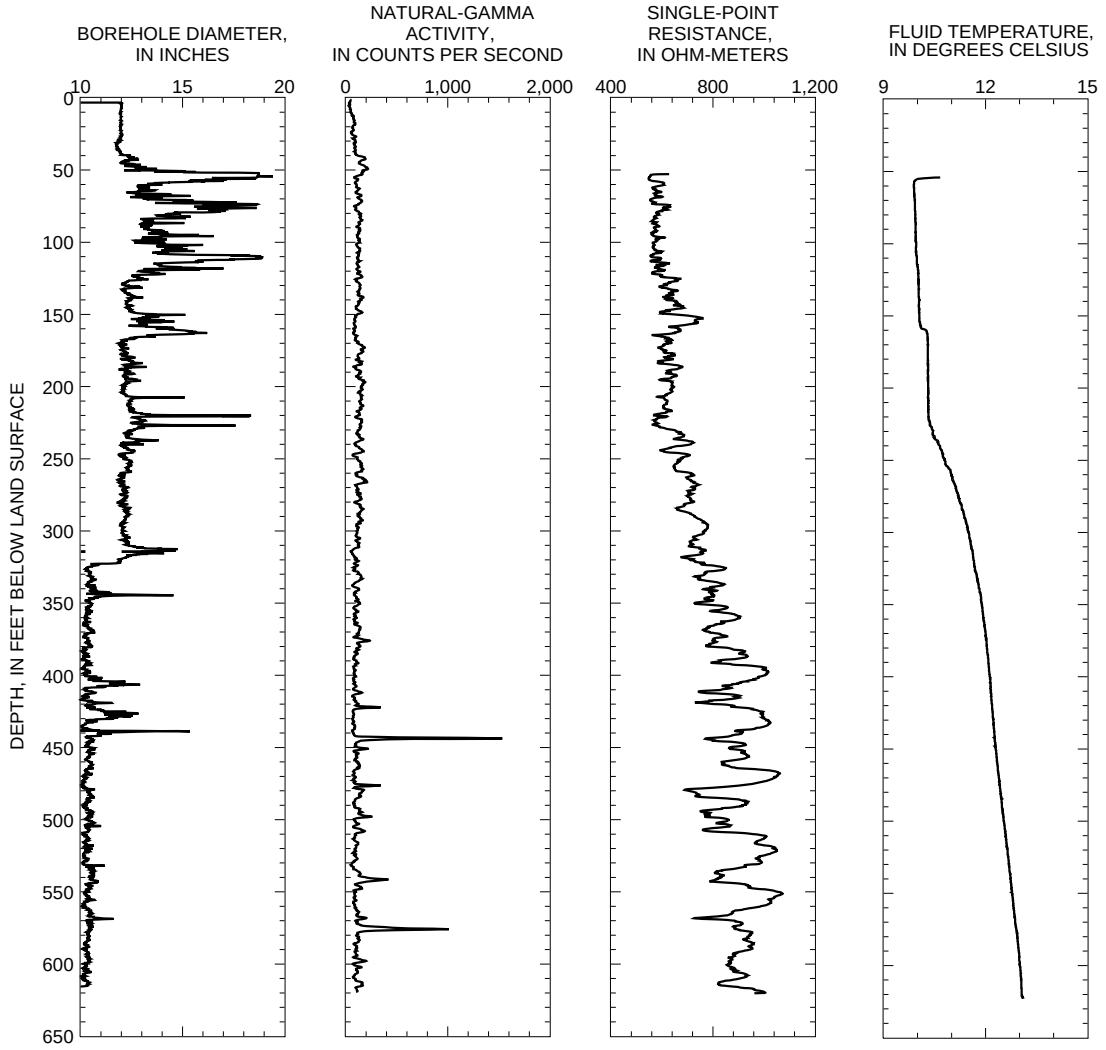

Scientific Investigations Report 2005-5069

U.S. Department of the Interior
U.S. Geological Survey

Interpretation of Geophysical Logs, Aquifer Tests, and Water Levels in Wells in and Near the North Penn Area 7 Superfund Site, Upper Gwynedd Township, Montgomery County, Pennsylvania, 2000-02

By Lisa A. Senior, Peter J. Cinotto, Randall W. Conger, Philip H. Bird, and Karl A. Pracht

In cooperation with the U.S. Environmental Protection Agency

Scientific Investigations Report 2005-5069

U.S. Department of the Interior
U.S. Geological Survey

U.S. Department of the Interior
Gale A. Norton, Secretary

U.S. Geological Survey
P. Patrick Leahy, Acting Director

U.S. Geological Survey, Reston, Virginia: 2005

For sale by U.S. Geological Survey, Information Services
Box 25286, Denver Federal Center
Denver, CO 80225

For more information about the USGS and its products:
Telephone: 1-888-ASK-USGS
World Wide Web: http://www.usgs.gov/

Any use of trade, product, or firm names in this publication is for descriptive purposes only and does not imply endorsement by the U.S. Government.

Although this report is in the public domain, permission must be secured from the individual copyright owners to reproduce any copyrighted materials contained within this report.

Suggested citation:
Senior, L.A., Cinotto, P.J., Conger, R.W., Bird, P.H., and Pracht, K.A., 2005, Interpretation of geophysical logs, aquifer tests, and water levels in wells in and near the North Penn Area 7 Superfund Site, Upper Gwynedd Township, Montgomery County, Pennsylvania, 2000-02: U.S. Geological Survey Scientific Investigations Report 2005-5069, 129 p.

CONTENTS

Abstract 1
Introduction 2
Purpose and Scope 2
Physical and Hydrogeologic Setting 4
Well-Identification System 6
Previous Investigations 6
Geophysical Logs 7
Interpretation of Individual Well Logs 8
Well MG-174 (Clearline 2) 10
Well MG-175 (Spra-Fin 1) 13
Well MG-202 (L-22) 16
Well MG-1144 (Teleflex T-13) 19
Well MG-1145 (Teleflex T-14) 22
Well MG-1146 (Teleflex T-4) 25
Well MG-1147 (Teleflex T-11) 28
Well MG-1148 (Teleflex T-12) 30
Well MG-1149 (Teleflex T-10) 33
Well MG-1505 (Huey) 36
Well MG-1842 (Teleflex T-15) 38
Well MG-1843 (Teleflex T-6) 41
Well MG-1844 (Fitzpatrick Container) 41
Well MG-1845 (Fitzpatrick Container) 44
Well MG-1846 (Fitzpatrick Container) 44
Well MG-1897 (Clearline 3) 44
Correlation of Well Logs 49
Borehole-Deviation Logs 51
Acoustic-Televiewer Logs 51
Aquifer Tests 53
Single-Well, Interval-Isolation Tests 53
Well MG-174 (Clearline 2) 55
Well MG-175 (Spra-Fin 1) 63
Well MG-202 (L-22) 68
Well MG-1144 (Teleflex T-13) 74
Well MG-1145 (Teleflex T-14) 80
Well MG-1146 (Teleflex T-4) 85
Well MG-1147 (Teleflex T-11) 89
Well MG-1842 (Teleflex T-15) 93
Well MG-1897 (Clearline 3) 97
Discussion of Single-Well, Aquifer-Interval-Isolation-Test Results 103
Multiple-Well Test 104

Water Levels 112
Fluctuations 112
Relation to Streamflow 114
Regional Potentiometric Surface 118
Vertical Gradients 120
Summary 122
Acknowledgments 123
References Cited 123

Figures

1–4. Maps showing—
1. Location of North Penn Area 7 Superfund site, Upper Gwynedd Township, Montgomery County, Pa 3
2. Physiographic provinces in Pennsylvania and location of selected wells and precipitation gages in southeastern Pennsylvania in the vicinity of North Penn Area 7 Superfund site 4
3. Bedrock geology in the vicinity of North Penn Area 7 Superfund site 5
4. Location of wells with geophysical logs in the vicinity of North Penn Area 7 Superfund site 9
5. Borehole geophysical logs and direction of flow under nonpumping and pumping conditions within borehole MG-174 (Clearline 2) 11
6. Borehole-deviation log showing direction and magnitude of hole deviation from water level to the bottom of the borehole for well MG-174 (Clearline 2) 12
7. Borehole geophysical logs and direction of flow under nonpumping and pumping conditions within borehole MG-175 (Spra-Fin 1) 14
8. Borehole-deviation log showing direction and magnitude of hole deviation from water level to the bottom of the borehole for well MG-175 16
9. Borehole geophysical logs for borehole MG-202 (L-22) 17
10. Borehole geophysical logs and direction of flow under nonpumping and pumping conditions for the upper 300 feet of the 623-foot borehole MG-202 (L-22) 18
11. Borehole geophysical logs and direction of flow under nonpumping and pumping conditions within borehole MG-1144 (T-13) 20
12. Borehole-deviation log showing direction and magnitude of hole deviation from water level to the bottom of the borehole for well MG-1144 (T-13) 21
13. Borehole geophysical logs and direction of flow under nonpumping and pumping conditions within borehole MG-1145 (T-14) 23
14. Borehole-deviation log showing direction and magnitude of hole deviation from water level to the bottom of the borehole for well MG-1145 (T-14) 25
15. Borehole geophysical logs and direction of flow under nonpumping and pumping conditions within borehole MG-1146 (T-4) 26
16. Borehole-deviation log showing direction and magnitude of hole deviation from water level to the bottom of the borehole for well MG-1146 (T-4) 27
17. Borehole geophysical logs and direction of flow under nonpumping and pumping conditions within borehole MG-1147 (T-11) 29

18. Borehole-deviation log showing direction and magnitude of hole deviation from water level to the bottom of the borehole for well MG-1147 (T-11). 30
19. Borehole geophysical logs and direction of flow under nonpumping and pumping conditions within borehole MG-1148 (T-12) 31
20. Borehole-deviation log showing direction and magnitude of hole deviation from water level to the bottom of the borehole for well MG-1148 (T-12). 32
21. Borehole geophysical logs and direction of flow under nonpumping and pumping conditions within borehole MG-1149 (T-10) 34
22. Borehole-deviation log showing direction and magnitude of hole deviation from water level to the bottom of the borehole for well MG-1149 (T-10). 35
23. Borehole geophysical logs and direction of flow under nonpumping and pumping conditions within borehole MG-1505 (Huey) 37
24. Borehole geophysical logs and direction of flow under nonpumping and pumping conditions within borehole MG-1842 (T-15) 39
25. Borehole-deviation log showing direction and magnitude of hole deviation from water level to the bottom of the borehole for well MG-1842 (T-15). 41
26. Borehole geophysical logs for borehole MG-1843 (T-6) 42
27. Borehole geophysical logs and direction of flow under nonpumping conditions within borehole MG-1844 (Fitzpatrick Container) 43
28. Borehole geophysical logs and direction of flow under nonpumping conditions within borehole MG-1845 (Fitzpatrick Container) 45
29. Borehole geophysical logs and direction of flow under nonpumping conditions within borehole MG-1846 (Fitzpatrick Container) 46
30. Borehole geophysical logs for borehole MG-1897 (Clearline 3) 47
31. Borehole geophysical logs and direction of flow determined with an 8-inch diverter for the heatpulse flowmeter under nonpumping and pumping conditions for the upper 200 feet of the 288-foot borehole MG-1897 (Clearline 3) 48
32. Graph showing correlation of single-point resistance logs in wells MG-202 (L-22), MG-1897 (Clearline 3), MG-174 (Clearline 2), and MG-1505, shown along a northwest-southeast oriented section. 50
33. Borehole-deviation logs showing linear deviation to the southeast in wells MG-175 (Spra-Fin 1), MG-1145 (T-14), MG-1146 (T-4), MG-1147 (T-11), and MG-1148 (T-12) in the vicinity of North Penn Area 7 Superfund site 52
34. Lower-hemisphere stereonet showing orientations as poles to planes of linear features interpreted from acoustic-televiewer logs for nine wells in the vicinity of North Penn Area 7 Superfund site 53

35–38. Graphs showing—

35. Depth to water above isolated interval, in isolated interval, and below isolated interval before, during, and after pumping for tests of isolated intervals zone 1 and zone 2 in well MG-174 (Clearline 2), September 17-18, 2001 56
36. Depth to water above isolated interval, in isolated interval, and below isolated interval before, during, and after pumping for tests of isolated intervals zone 3 and zone 4 in well MG-174 (Clearline 2), September 18-20, 2001 57

37. Depth to water above isolated interval, in isolated interval, and below isolated interval before, during, and after pumping for tests of isolated intervals zone 4A and zone 5 in well MG-174 (Clearline 2), September 19, 2001 58

38. Depth to water above isolated interval, in isolated interval, and below isolated interval before, during, and after pumping for test of isolated interval zone 6 in well Mg-174 (Clearline 2), September 21, 2001 59

39. Caliper log showing diameter and location, specific capacity, and water quality of isolated intervals for well MG-174 (Clearline 2) 61

40–41. Graphs showing—

40. Depth to water above isolated interval, in isolated interval, and below isolated interval before, during, and after pumping for test of isolated intervals zone 1 and zone 2 in well MG-175 (Spra-Fin 1), April 22-23, 2002 64

41. Depth to water above isolated interval and in isolated interval before, during, and after pumping for test of isolated interval zone 3 in well MG-175 (Spra-Fin 1), April 22, 2002 65

42. Borehole-diameter log and location, specific capacity, and water quality of isolated intervals for MG-175 (Spra-Fin 1), North Penn Area 7 Superfund site 66

43–44. Graphs showing—

43. Depth to water above isolated interval, in isolated interval, and below isolated interval before, during, and after pumping for tests of isolated intervals zone 1 and zone 2 in well MG-202 (L-22), December 19-20, 2002 69

44. Depth to water above isolated interval, in isolated interval, and below isolated interval before, during, and after pumping for tests of isolated intervals zone 3 and zone 4 in well MG-202 (L-22), December 19-20, 2002 70

45. Borehole-diameter log and location, specific capacity, and water quality of isolated intervals for MG-202 (L-22). 73

46–47. Graphs showing—

46. Depth to water above isolated interval, in isolated interval, and below isolated interval before, during, and after pumping for tests of isolated intervals zone 1 and zone 2 in well MG-1144 (T-13), November 30, 2001 75

47. Depth to water above isolated interval, in isolated interval, and below isolated interval before, during, and after pumping for tests of isolated intervals zone 3 and zone 4 in well MG-1144 (T-13), November 28-29, 2001 76

48. Borehole-diameter log and location, specific capacity, and water quality of isolated intervals for MG-1144 (T-13) 78

49–50. Graphs showing—

49. Depth to water above isolated interval, in isolated interval, and below isolated interval before, during, and after pumping for test of isolated intervals zone 1 and zone 2 in well MG-1145 (T-14), December 5-6, 2001 81

50. Depth to water above isolated interval, in isolated interval, and below isolated interval before, during, and after pumping for test of isolated interval zone 3 in well MG-1145 (T-14), December 5, 2001 83

51. Borehole-diameter log and location, specific capacity, and water quality of isolated intervals for MG-1145 (T-14). 84

52. Graph showing depth to water in isolated interval and in adjacent isolated interval before, during, and after pumping for tests of isolated intervals zone 1 and zone 2 in well MG-1146 (T-4), November 27-28, 2001 86

53. Borehole-diameter log and location, specific capacity, and water quality of isolated intervals for MG-1146 (T-4). 87

54. Graph showing depth to water above isolated interval, in isolated interval, and below isolated interval before, during, and after pumping for tests of isolated intervals zone 1 and zone 2 in well MG-1147 (T-11), November 15-16, 2001. 90

55. Borehole-diameter log and location, specific capacity, and water quality of isolated intervals for MG-1147 (T-11). 91

56. Graph showing depth to water above isolated interval, in isolated interval, and below isolated interval before, during, and after pumping for tests of isolated intervals zone 1 and zone 2 in well MG-1842 (T-15), November 14, 2001 94

57. Borehole-diameter log and location, specific capacity, and water quality of isolated intervals for MG-1842 (T-15). 96

58–59. Graphs showing—

58. Depth to water above isolated interval, in isolated interval, and below isolated interval before, during, and after pumping for tests of isolated intervals zone 1 and zone 2 in well MG-1897 (Clearline 3), November 6-7, 2001 98

59. Depth to water above isolated interval, in isolated interval, and below isolated interval before, during, and after pumping for tests of isolated intervals zone 3 and zone 4 in well MG-1897 (Clearline 3), November 8-9, 2001 99

60. Borehole-diameter log and location, specific capacity, and water quality of isolated intervals for MG-1897 (Clearline 3) 101

61. Map showing location of wells with continuous water-level monitoring and pumping wells in the vicinity of North Penn Area 7 Superfund site. 105

62–63. Graphs showing—

62. Altitude of water levels in observation wells MG-72, MG-1146, MG-174, MG-1897, and MG-147 in the vicinity of production wells MG-202 and MG-76, February-March 2002 107

63. Altitude of water levels in observation wells MG-175, MG-1848, MG-1849, and MG-135 in the vicinity of production wells MG-202 and MG-76, February-March 2002 108

64. Schematic cross-section in the dip direction showing altitude of open intervals in observation wells MG-175, MG-174, MG-1897, MG-72, MG-1849, MG-1848, MG-1146, MG-147, and MG-135 and production wells MG-202 and MG-76 and the approximate geologic unit boundaries in the vicinity of North Penn Area 7 Superfund site. 109

65–68. Graphs showing—

65. Drawdown in observation wells MG-72 and MG-147 in response to the start of pumping of production well MG-202 in the vicinity of North Penn Area 7 Superfund site, on March 5, 2002, at a rate of 106 gallons per minute 110

66. Drawdown in observation wells MG-174 and MG-1897 in response to the start of pumping of production well MG-202 in the vicinity of North Penn Area 7 Superfund site, on March 5, 2002, at a rate of 106 gallons per minute 111

67. Daily mean depth to water in wells MG-68, MG-72, and MG-1146, December 2000 through September 2002. 113

68. Instantaneous depth to water in wells MG-68 and MG-1146 and daily precipitation at the Graterford 1 E meteorological station, March 16 through March 29, 2002, in the vicinity of North Penn Area 7 Superfund site. 114

69. Map showing location of two streamflow-measurement sites with quarterly measurements and two wells with continuous water-level monitoring. 116

70. Hydrographs showing altitude of water levels in wells MG-72 and MG-1146 and estimated altitudes of stream-channel bottoms nearby, December 2000 through September 2002 117

71–72. Graph showing—

71. Relations between base flow at streamflow-measurement site 01473900, Wissahickon Creek at Fort Washington, and water levels in wells MG-72 and MG-1146 near North Penn Area 7 Superfund site, December 2000 through September 2002 117

72. Daily mean water levels in long-term observation wells BK-1020 and BK-929 and in well MG-68 near North Penn Area 7 Superfund site, January 1996 through September 2002 118

73. Map showing estimated potentiometric surface of the fractured-sedimentary-rock aquifer determined from water levels measured in 97 drilled wells in the vicinity of North Penn Area 7 Superfund site, December 4-6, 2000 119

74. Schematic B-B′ transect showing altitude of land surface, geometry of dipping sedimentary beds, two wells on either side of Wissahickon Creek, and possible borehole-flow directions controlled by vertical gradients determined by altitude of recharge area for confined dipping beds 121

Tables

1. List of wells with geophysical logs collected by U.S. Geological Survey in the vicinity of North Penn Area 7 Superfund site, Upper Gwynedd Township, Montgomery County, Pa., December 2000 through March 2002. 8

2. Depths, flow rates, flow directions, and pumping rates of heatpulse-flowmeter measurements, under nonpumping and pumping conditions, for well MG-174 (Clearline 2) 10

3. Depth and orientation of bedding, fracture, and water-bearing features interpreted from the acoustic-televiewer log and borehole video survey for well MG 174 (Clearline 2) 12
4. Depths, flow rates, flow directions, and pumping rates of heatpulse-flowmeter measurements, under nonpumping and pumping conditions, for well MG-175 (Spra-Fin 1) 13
5. Depth and orientation of bedding, fracture, and water-bearing features interpreted from the acoustic-televiewer log and borehole video survey for well MG-175 (Spra-Fin 1) 15
6. Depths, flow rates, flow directions, and pumping rates of heatpulse-flowmeter measurements, under nonpumping and pumping conditions, for well MG-202 (L-22) 19
7. Depths, flow rates, flow directions, and pumping rates of heatpulse-flowmeter measurements, under nonpumping and pumping conditions, for well MG-1144 (T-13) 19
8. Depth and orientation of bedding, fracture, and water-bearing features interpreted from the acoustic-televiewer log and borehole video survey for well MG-1144 (T-13) 21
9. Depths, flow rates, flow directions, and pumping rates of heatpulse-flowmeter measurements, under nonpumping and pumping conditions, for well MG-1145 (T-14) 22
10. Depth and orientation of bedding, fracture, and water-bearing features interpreted from the acoustic-televiewer log and borehole video survey for well MG-1145 (T-14) 24
11. Depths, flow rates, flow directions, and pumping rates of heatpulse-flowmeter measurements, under nonpumping and pumping conditions, for well MG-1146 (T-4) 27
12. Depth and orientation of bedding, fracture, and water-bearing features interpreted from the acoustic-televiewer log and borehole video survey for well MG-1146 (T-4) 27
13. Depths, flow rates, flow directions, and pumping rates of heatpulse-flowmeter measurements, under nonpumping and pumping conditions, for well MG-1147 (T-11) 28
14. Depth and orientation of bedding, fracture, and water-bearing features interpreted from the acoustic-televiewer log and borehole video survey for well MG-1147 (T-11) 28
15. Depths, flow rates, flow directions, and pumping rates of heatpulse-flowmeter measurements, under nonpumping and pumping conditions, for well MG-1148 (T-12) 32
16. Depth and orientation of bedding, fracture, and water-bearing features interpreted from the acoustic-televiewer log and borehole video survey for well MG-1148 (T-12) 32
17. Depths, flow rates, flow directions, and pumping rates of heatpulse-flowmeter measurements, under nonpumping and pumping conditions, for well MG-1149 (T-10) 33
18. Depth and orientation of bedding, fracture, and water-bearing features interpreted from the acoustic-televiewer log and borehole video survey for well MG-1149 (T-10) 35

19. Depths, flow rates, flow directions, and pumping rates of heatpulse-flowmeter measurements, under nonpumping and pumping conditions, for well MG-1505 (Huey) 36
20. Depths, flow rates, flow directions, and pumping rates of heatpulse-flowmeter measurements, under nonpumping and pumping conditions, for well MG-1842 (T-15) 38
21. Depth and orientation of bedding, fracture, and water-bearing features interpreted from the acoustic-televiewer log and borehole video survey for well MG-1842 (T-15) 40
22. Depths, flow rates, flow directions, and pumping rates of heatpulse-flowmeter measurements, under nonpumping and pumping conditions, for well MG-1897 (Clearline 3) 49
23. List of wells tested using aquifer-interval-isolation methods in the vicinity of the North Penn Area 7 Superfund site, September 2001 through May 2002 54
24. Isolated intervals tested in well MG-174 (Clearline 2), September 2001 55
25. Depths, water levels, and specific capacity of aquifer intervals isolated by packers for well MG-174 (Clearline 2) 60
26. Inorganic water-quality constituents and physical properties for samples collected from isolated intervals in well MG-174 (Clearline 2) 62
27. Selected volatile organic compound concentrations in water samples from isolated intervals in well MG-174 (Clearline 2) 62
28. Isolated intervals tested in well MG-175 (Spra-Fin 1), April 2002 63
29. Depths, water levels, and specific capacity of aquifer intervals isolated by packers for well MG-175 (Spra-Fin 1) 65
30. Inorganic water-quality constituents and physical properties for samples collected from isolated intervals in well MG-175 (Spra-Fin 1). 67
31. Selected volatile organic compound concentrations in water samples from isolated intervals in well MG-175 (Spra-Fin 1) 67
32. Isolated intervals tested in well MG-202 (L-22), December 2001 68
33. Depths, water levels, and specific capacity of aquifer intervals isolated by packers for well MG-202 (L-22) 71
34. Inorganic water-quality constituents and physical properties for samples collected from isolated intervals in well MG-202 (L-22) 72
35. Selected volatile organic compound concentrations in water samples from isolated intervals in well MG-202 (L-22) 72
36. Isolated intervals tested in well MG-1144 (T-13), November 2001 74
37. Depths, water levels, and specific capacity of aquifer intervals isolated by packers for well MG-1144 (T-13) 77
38. Inorganic water-quality constituents and physical properties for samples collected from isolated intervals in well MG-1144 (T-13) 79
39. Selected volatile organic compound concentrations in water samples from isolated intervals in well MG-1144 (T-13) 79
40. Isolated intervals tested in well MG-1145 (T-14), December 2001 80
41. Depths, water levels, and specific capacity of aquifer intervals isolated by packers for well MG-1145 (T-14) 82
42. Inorganic water-quality constituents and physical properties for samples collected from isolated intervals in well MG-1145 (T-14) 82

43. Selected volatile organic compound concentrations in water samples from isolated intervals in well MG-1145 (T-14) 83
44. Isolated intervals tested in well MG-1146 (T-4), November 2001 85
45. Depths, water levels, and specific capacity of aquifer intervals isolated by packers for well MG-1146 (T-4) 88
46. Inorganic water-quality constituents and physical properties for samples collected from isolated intervals in well MG-1146 (T-4) 88
47. Selected volatile organic compound concentrations in water samples from isolated intervals in well MG-1146 (T-4) 89
48. Isolated intervals tested in well MG-1147 (T-11), November 2001 89
49. Depths, water levels, and specific capacity of aquifer intervals isolated by packers for well MG-1147 (T-11) 92
50. Inorganic water-quality constituents and physical properties for samples collected from isolated intervals in well MG-1147 (T-11) 92
51. Selected volatile organic compound concentrations in water samples from isolated intervals in well MG-1147 (T-11) 93
52. Isolated intervals tested in well MG-1842 (T-15), November 2001 93
53. Depths, water levels, and specific capacity of aquifer intervals isolated by packers for well MG-1842 (T-15) 95
54. Inorganic water-quality constituents and physical properties for samples collected from isolated intervals in well MG-1842 (T-15) 95
55. Selected volatile organic compound concentrations in water samples from isolated intervals in well MG-1842 (T-15) 97
56. Isolated intervals tested in well MG-1897 (Clearline 3), November 2001 97
57. Depths, water levels, drawdown, and specific capacity of aquifer intervals isolated by packers for well MG-1897 (Clearline 3) 100
58. Inorganic water-quality constituents and physical properties for samples collected from isolated intervals in well MG-1897 (Clearline 3) 102
59. Selected volatile organic compound concentrations in water samples from isolated intervals in well MG-1897 (Clearline 3) 102
60. Minimum and maximum specific capacity of isolated intervals and maximum concentrations of selected volatile organic compounds in water samples from isolated intervals in eight wells tested using aquifer-interval-isolation methods in the vicinity of the North Penn Area 7 Superfund site, September 2001 through May 2002 103
61. Schedule and rates of pumping for wells MG-202 and MG-76, February and March 2002 104
62. Well depth and altitude of open intervals in wells MG-202 and in wells with continuous water-level monitoring during periods of pumping well MG-202, February and March 2002, in the vicinity of North Penn Area 7 Superfund site 104
63. Well depth, casing length, well diameter, depth of water-bearing zones, and proximity to a stream for wells with continuous water-level monitoring in the vicinity of North Penn Area 7 Superfund site 112
64. Annual precipitation in inches for 2000-02 and 30-year normal precipitation at four meteorological stations near North Penn Area 7 Superfund site in Bucks and Montgomery Counties, southeastern Pa. 113

65. Quarterly measurements of streamflow under base-flow conditions for streamflow-measurement site 01473808, Wissahickon Creek at North Wales, Pa., and 01473809, Wissahickon Creek at Kneedler, Pa., and daily mean altitude of water levels in wells MG-72 and MG-1146, December 2000 through September 2002 115
66. Depth of wells, water levels, and heatpulse-flowmeter measurements and direction of borehole flow in wells logged near North Penn Area 7 Superfund site 120
67. Description of selected wells and water levels in the vicinity of North Penn Area 7 Superfund site 126

Conversion Factors and Datum

Multiply	By	To obtain
	Length	
inch (in.)	25.4	millimeter (mm)
foot (ft)	0.3048	meter (m)
mile (mi)	1.609	kilometer (km)
	Area	
square mile (mi^2)	259.0	hectare
square mile (mi^2)	2.590	square kilometer
	Volume	
gallon (gal)	3.785	liter
gallon (gal)	0.003785	cubic meter
cubic foot (ft^3)	0.02832	cubic meter
	Flow rate	
foot per minute (ft/min)	0.3048	meter per minute
cubic foot per second (ft^3/s)	0.02832	cubic meter per second
gallon per minute (gal/min)	0.06309	liter per second
gallon per day (gal/d)	0.003785	cubic meter per day (m^3/d)
million gallons per day (Mgal/d)	0.04381	cubic meter per second
	Specific capacity	
gallon per minute per foot [(gal/min)/ft]	0.207	liter per second per meter [(L/s)/m]
gallon per minute per foot [(gal/min)/ft]	17.889	meter squared per day (m^2/d)
	Transmissivity	
foot squared per day (ft^2/d)	0.0929	meter squared per day (m^2/d)

Temperature in degrees Celsius (°C) may be converted to degrees Fahrenheit (°F) as follows:

$$°F = (1.8 \times °C) + 32$$

Temperature in degrees Fahrenheit (°F) may be converted to degrees Celsius (°C) as follows:

$$°C = (°F - 32) / 1.8$$

Vertical coordinate information is referenced to the National Geodetic Vertical Datum of 1929 (NGVD 29).

Altitude, as used in this report, refers to distance above the vertical datum.

*Transmissivity: The standard unit for transmissivity is cubic foot per day per square foot times foot of aquifer thickness [(ft^3/d)/ft^2]ft. In this report, the mathematically reduced form, foot squared per day (ft^2/d), is used for convenience.

Abbreviated water-quality units used in report:

- mg/L, milligrams per liter
- µg/L, micrograms per liter
- µ m, micrometer
- µS/cm, microsiemens per centimeter at 25 degrees Celsius

Interpretation of Geophysical Logs, Aquifer Tests, and Water Levels in Wells in and Near the North Penn Area 7 Superfund Site, Upper Gwynedd Township, Montgomery County, Pennsylvania, 2000–02

By Lisa A. Senior, Peter J. Cinotto, Randall W. Conger, Philip H. Bird, and Karl A. Pracht

Abstract

Ground water in the vicinity of various industrial facilities in Upper Gwynedd Township and Lansdale Borough, Montgomery County, Pa., is contaminated with various volatile organic compounds (VOCs). The 2-square-mile area was placed on the National Priorities List as the North Penn Area 7 Superfund site by the U.S. Environmental Protection Agency (USEPA) in 1989. The U.S. Geological Survey (USGS) conducted geophysical logging, aquifer testing, water-level monitoring, and streamflow measurements in the vicinity of North Penn Area 7 beginning autumn 2000 to assist the USEPA in developing an understanding of the hydrogeologic framework in the area as part of the USEPA Remedial Investigation.

The study area is underlain by Triassic and Jurassic-age sandstones, siltstones, and shales of the Lockatong Formation and the Brunswick Group. Regionally, these rocks strike northeast and dip to the northwest. The sequence of rocks form a fractured-sedimentary-rock aquifer that acts as a set of confined to partially confined layered aquifers of differing permeabilities. The aquifers are recharged by precipitation and discharge to streams and wells. The Wissahickon Creek headwaters are less than 1 mile northeast of the study area, and this stream flows southwest to bisect North Penn Area 7. Ground water is pumped in the vicinity of North Penn Area 7 for industrial use and public supply.

The USGS collected geophysical logs for 16 wells that ranged in depth from 50 to 623 feet. Aquifer-interval-isolation testing was done in 9 of the 16 wells, for a total of 30 zones tested. A multiple-well aquifer test was conducted by monitoring the response of 14 wells to pumping a 600-ft deep production well in February and March 2002. In addition, water levels were monitored continuously in three wells in the area and streamflow was measured quarterly at two sites on Wissahickon Creek from December 2000 through September 2002.

Geophysical logging identified water-bearing zones associated with high-angle fractures and bedding-plane openings throughout the depth of the boreholes. Heatpulse-flowmeter measurements under nonpumping, ambient conditions indicated that borehole flow, where detected, was in the upward direction in three of the eight wells and in the downward direction in three wells. In two wells, both upward and downward flow were measured. Heatpulse-flowmeter measurements under pumping conditions were used to identify the most productive intervals in wells. Correlation of natural-gamma-ray and single-point-resistance logs indicated that bedding in the area probably strikes about 40 degrees northeast and dips from 6 to 7 degrees northwest.

Aquifer intervals isolated by inflatable packers in wells were pumped to test productivity and to collect samples to determine chemical quality of water produced from the interval. Interval-isolation testing confirmed the presence of vertical hydraulic gradients indicated by heatpulse-flowmeter measurements. The specific capacities of isolated intervals ranged over two orders of magnitude, from 0.02 to more than 3.6 gallons per minute per foot. Intervals adjacent to isolated pumped intervals showed little response to pumping the isolated zone. The presence of vertical hydraulic gradients and lack of adjacent-interval response to pumping in isolated intervals indicate a limited degree of vertical hydraulic connection between the aquifer intervals tested. Concentrations of most VOC contaminants generally were highest in well-water samples from the shallowest isolated intervals, with some exceptions. Trichloroethylene, *cis*-1,2-dichloroethylene, and toluene were the most frequently detected VOCs, with maximum concentrations of greater than 340, 680, and greater than 590 micrograms per liter, respectively.

Results of the aquifer test with multiple observation wells showed that water levels in 4 of the 14 wells declined in response to pumping. The four wells that responded to pumping are either along strike or within the up-dip or down-dip projection of the producing zones of the pumped well. The spatial

distribution of the four responding wells indicates that geologic structure has some affect over hydraulic connections in the aquifer.

Water-level monitoring in three wells from December 2000 through September 2002 shows the seasonal rise and decline of levels for the period. Water levels in two wells near Wissahickon Creek were evaluated in relation to streamflow on dates of quarterly streamflow measurements. The Wissahickon Creek was a losing stream between the two measurement sites and ground-water levels were lower than the stream channel bottom for most dates. Water levels measured in a 16-square-mile area around and including North Penn Area 7 during December 2002 indicated that the ground-water level surface is relatively flat in the immediate vicinity of the North Penn Area 7 site (as compared to surrounding areas) and generally is similar to topography except in areas affected by large amounts of ground-water withdrawal.

Introduction

In 1979, ground water in the area in and around Lansdale Borough and Upper Gwynedd Township, Montgomery County, Pa., was found to be contaminated with organic chemicals, such as trichloroethylene (TCE) and tetrachloroethylene (PCE) (CH2M-Hill, Inc., 1992). The contamination was discovered by the North Penn Water Authority (NPWA), which at that time entirely relied on ground water to supply public drinking water. The U.S. Environmental Protection Agency (USEPA) investigated sources of contamination in the vicinity of Lansdale and subdivided the areas of contamination into groups of properties. The group of contaminated properties in the vicinity of production well L-22 in Upper Gwynedd Township, southeast of Lansdale and northwest of North Wales, was designated North Penn Area 7 and encompasses about 2 mi^2 (fig. 1). The USEPA began its investigation at North Penn Area 7 in June 1986, and the site was placed on the National Priorities List on March 31, 1989 (CH2M-Hill, Inc., 1992)

The North Penn Area 7 site includes five to eight industrial facilities reported to have used volatile organic compounds (VOCs). The commonly used VOCs were the solvents TCE, PCE, 1,1,1-trichloroethane (1,1,1-TCA), methylene chloride (MC), trichloromonofluoromethane, and dichlorofluromethane (CH2M-Hill, Inc., 1992, p. 2-1 to 2-6). Contaminants of concern detected in ground water in the vicinity of the site include TCE, PCE, 1,1,1-TCA, 1,1-dichloroethylene (1,1-DCE), 1,2-dichloroethylene (1,2-DCE), *cis*-1,2,-DCE, trans-1,2-DCE, vinyl chloride (VC), and carbon tetrachloride. Similar contamination also was detected in soils on at least six properties at the site.

Ground water in the vicinity of North Penn Area 7 has been used and continues to be used for industrial and public supply. Although some wells were abandoned in the period after contamination was discovered, other wells remain active. Abandoned wells include two contaminated production wells just south of North Penn Area 7 and five industrial production wells at the former Ford Electronics and Refrigeration Corporation (FERCO) property on the northern part of the site. As of summer 2002, ground-water pumping in the vicinity (within 0.5 mi) of North Penn Area 7 continues in production wells along Wissahickon Creek to the northeast of the site, at Precision Tube near the center of the site, and at the Merck & Co., Inc., West Point facility southwest of the site.

The USEPA requested technical assistance from the U.S. Geological Survey (USGS) to provide hydrogeologic data and interpretation to be used in the Remedial Investigation/Feasibility Study (RI/FS) of the site. In autumn 2000, the USGS began to collect data as part of the technical assistance. The data will be used to describe the ground-water system and to provide a basis for the simulation of ground-water flow. The ground-water-flow simulation will be used to evaluate the effect of pumping on the directions of ground-water flow and contamination transport. The first phase of work, completed in September 2002, included geophysical logging of available wells, aquifer tests of isolated intervals in available wells, and water-level mapping and monitoring.

Purpose and Scope

This report presents and provides preliminary interpretation of geophysical-log, aquifer-test, and water-level data collected in the vicinity of the North Penn Area 7 Superfund site, Montgomery County, Pa., during the period from October 2000 through August 2002 as part of the technical assistance to USEPA for a RI/FS. This period (October 2000 through August 2002) is the first phase of data collection in a multiphase project. Boreholes logged, tested, and monitored during this period were available production and monitor wells.

Geophysical logs for 16 boreholes are described and used to identify (1) water-bearing zones and relative productivity of these zones, (2) direction and magnitude of borehole flow under nonpumping and pumping conditions, and (3) lithologic intervals that can be used for stratigraphic correlation. Natural-gamma and single-point-resistance logs are correlated, where possible, to estimate orientation of bedding. Results of single-well aquifer interval-isolation tests (in which intervals are isolated by packers) are presented for nine wells and include, for each isolated interval, the measured potentiometric heads, calculated specific capacity, estimated transmissivity, and water quality of sampled water (pH, specific conductance, temperature, alkalinity, selected inorganic constituents, and selected VOCs). Results of one multi-well aquifer test (one pumping well and multiple observation wells) are presented and include spatial distribution of drawdown and estimated aquifer transmissivity determined from an analytical solution. Streamflow measurements under base-flow conditions are discussed in relation to ground-water levels to gain insight into ground-water/surface-water relations. Water levels in wells also are discussed in relation to regional ground-water flow and a conceptual model of the ground-water system.

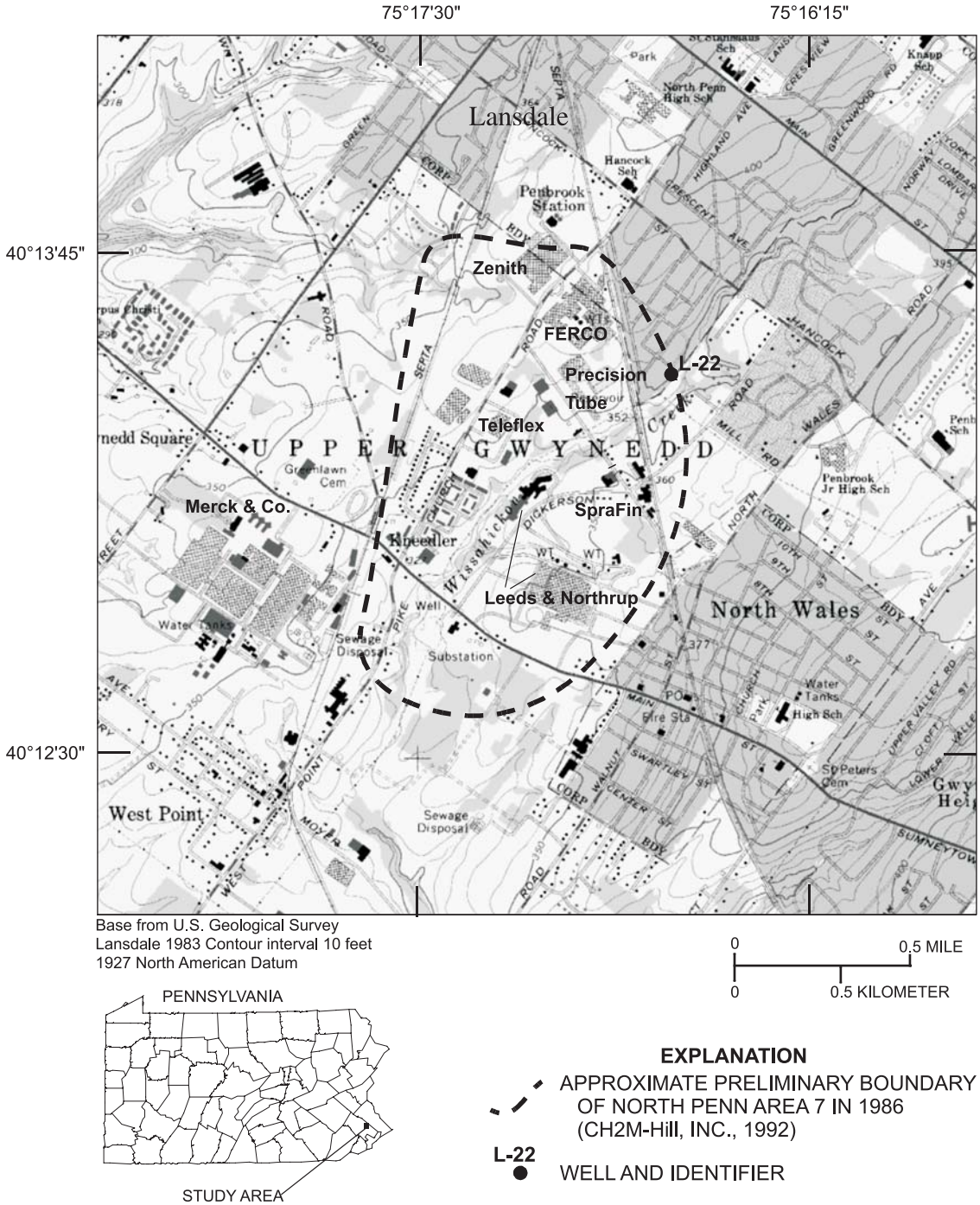

Figure 1. Location of North Penn Area 7 Superfund site, Upper Gwynedd Township, Montgomery County, Pa.

The information generated during the first phase of the investigation will be used to help describe the hydrogeology and provide a foundation for subsequent data collection and the simulation and understanding of directions of ground-water flow and contamination migration in the study area.

Physical and Hydrogeologic Setting

The study area in and near Lansdale and Upper Gwynedd Township is in the Gettysburg-Newark Lowlands section of the Piedmont Physiographic Province (Sevon, 2000) (fig. 2). The area is underlain by sedimentary rocks of the Lockatong Formation and lower beds of the Brunswick Group of the Newark Supergroup (Lyttle and Epstein, 1987) (fig. 3). Sediments of the Newark Supergroup were deposited in a rift basin during the Triassic age (260 million years ago). Following deposition, sediments in the Newark Basin were buried, lithified, tilted, and faulted. The Lockatong Formation commonly is relatively resistant to erosion and tends to form ridges that rise above flat or rolling topography underlain by rocks of the Brunswick Group. The North Penn Area 7 site is on relatively flat terrain (as compared to the surrounding area) bisected by the Wissahickon Creek. The western boundary of the site is approximately along the railroad tracks just west of Church Road (fig. 1). Church Road lies near the surface-water divide between the Towamencin Creek Basin to the west and the Wissahickon Creek Basin to the east.

The Lockatong Formation consists of detrital sequences (cycles) of gray to black calcareous shale and siltstone, with some pyrite, and chemical sequences (cycles) of gray to black dolomitic siltstone and marlstone with lenses of pyritic limestone, overlain by massive gray to red siltstone with analcime (Lyttle and Epstein, 1987). Interbeds of reddish-brown, sandy siltstone have been mapped in the Lockatong Formation south of Lansdale (Lyttle and Epstein, 1987). Contacts between the Lockatong Formation and the overlying Brunswick Group are conformable and gradational, and the two formations may interfinger (Lyttle and Epstein, 1987). The lower beds of the Brunswick Group consist predominantly of homogeneous,

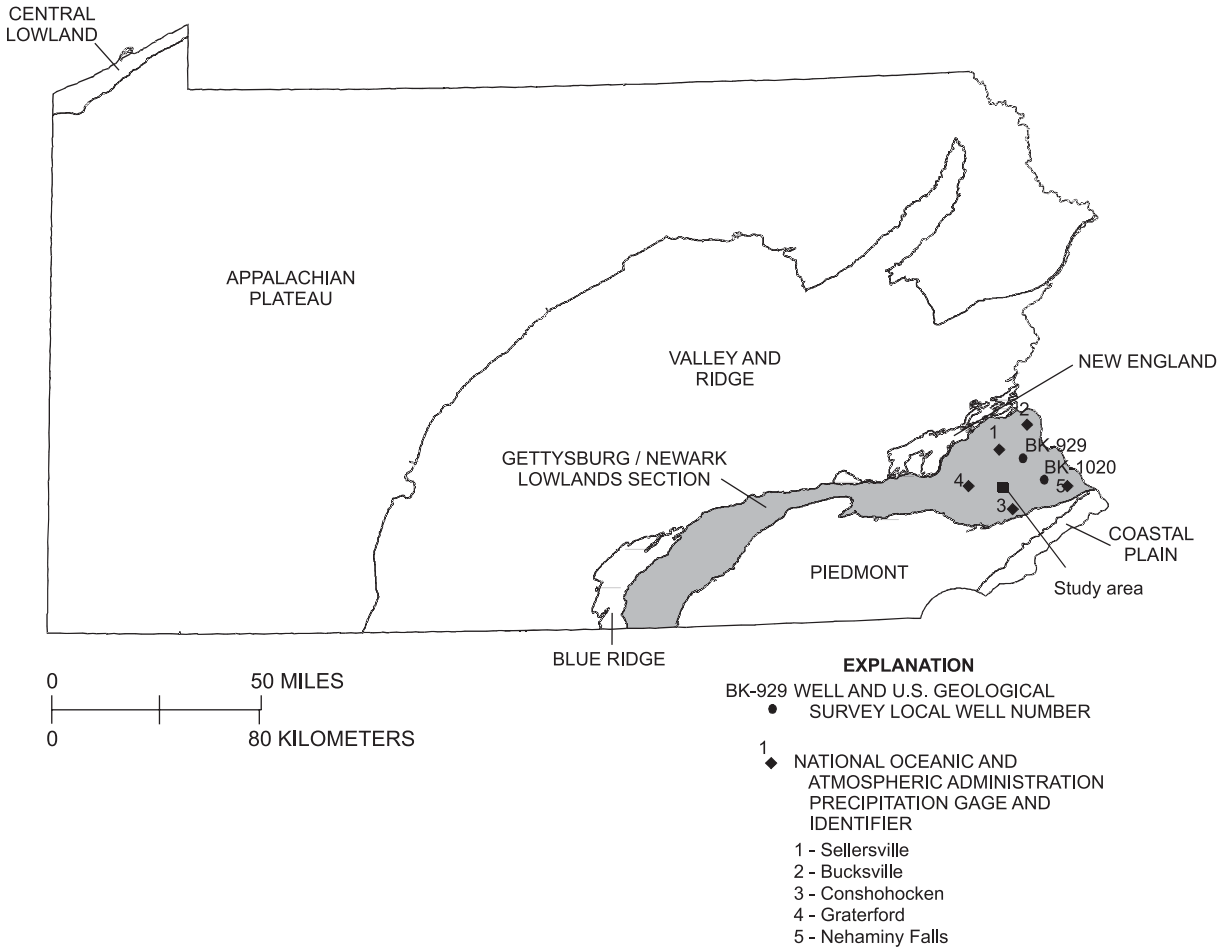

Figure 2. Physiographic provinces in Pennsylvania and location of selected wells and precipitation gages in southeastern Pennsylvania in the vicinity of North Penn Area 7 Superfund site, Upper Gwynedd Township, Montgomery County, Pa.

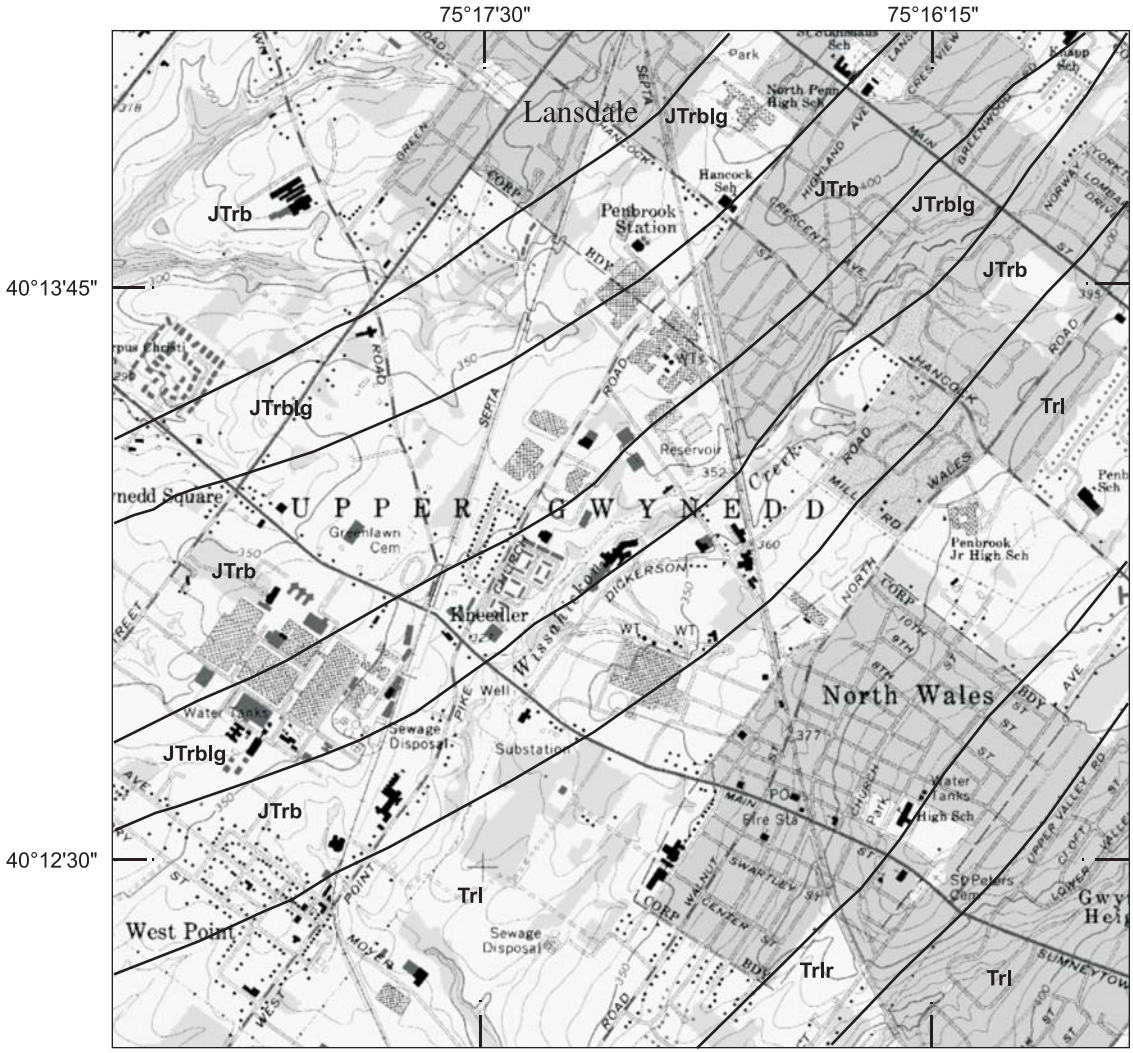

Base from U.S. Geological Survey
Lansdale 1983 Contour interval 10 feet
1927 North American Datum

Geologic mapping from Longwill and Wood (1965);
Lyttle and Epstein (1987)

0 0.5 MILE
0 0.5 KILOMETER

EXPLANATION

GEOLOGIC UNIT

JTrb	Lower part of the Brunswick Group
JTrblg	Brunswick Group, gray shale and siltstone
Trl	Lockatong Formation
Trlr	Lockatong Formation, interbedded sandy siltstone

GEOLOGIC CONTACT

Figure 3. Bedrock geology in the vicinity of North Penn Area 7 Superfund site, Upper Gwynedd Township, Montgomery County, Pa.

soft, red to reddish-brown and gray to greenish-gray mudstones and clay- and mud-shales, with some fine-grained sandstones and siltstones. Bedding is irregular and wavy. Some beds are micaceous. Interbedded silt-shales and siltstones are moderately well sorted. Mudcracks, ripple marks, crossbeds, and worm burrows are common in all the beds. The Brunswick Group rocks contain detrital cycles of medium- to dark-gray and olive- to greenish-gray, thin-bedded and evenly bedded shale and siltstone, similar to the underlying Lockatong Formation.

Bedding in the Newark Basin regionally strikes northeast and dips to the northwest. The regional homoclinal dip has been cut by normal and strike-slip faults and warped by transverse folds (Schlische, 1992). Many faults with small displacements have not been mapped. Locally, the beds of the Brunswick Group and Lockatong Formation generally strike northeast and dip shallowly to the northwest in the vicinity of the North Penn Area 7 site, with a gradual shift in strike from northeast in central Lansdale to east-northeast in the area south of Lansdale near North Wales (fig. 3) (Longwill and Wood, 1965). Thin shale marker beds in the Brunswick Group identified by elevated natural-gamma activity (above background levels) on geophysical logs can be correlated over distances of 1,000 ft or more. High natural-gamma activity typically is associated with thin gray or black shale beds. Correlation of natural-gamma activity in logs collected by USGS in and near Lansdale show these shale beds strike 48 to 60 degrees NE., and dip 6 to 30 degrees NW., with an average dip of about 11 degrees (Conger, 1999).

Ground water in the rocks underlying the North Penn Area 7 site originates from infiltration of local precipitation. After infiltrating through soil and saprolite (extensively weathered rock), ground water moves through near-vertical and bedding-plane fractures in the shale and siltstone bedrock. Depth to competent bedrock commonly is less than 20 ft below land surface. The soil, saprolite, and individual beds of the sedimentary bedrock form a layered aquifer, with varying degrees of hydraulic connection between the layers. Hydraulic properties of the soil, saprolite, and fracture networks in individual beds of the underlying sedimentary bedrock differ. Primary porosity, permeability, and storage in the Triassic-age sedimentary bedrock is low.

Ground water in the shallowest part of the fractured-sedimentary-rock aquifer may be under unconfined (water-table) or partially confined conditions; the unconfined part of the aquifer probably is thin and is difficult to delineate. In some areas, perched water is present at shallow depths (less than 50 ft). Ground water in the deeper part of the aquifer generally is confined or partially confined, resulting in artesian conditions.

Shallow and deep ground-water-flow systems may be present at the site. Generally, shallow and deep ground water flows in a direction similar to the topographic gradient. Water from the shallow system likely discharges locally to streams and leaks downward to the deep ground-water-flow system. Deep ground water discharges to streams and to pumping wells; the natural direction of shallow to deep ground-water flow is altered by pumping. Pumping from deep water-bearing zones may induce downward flow from shallow zones. Cones of depression caused by pumping have been observed to extend preferentially along strike of bedding planes or in the direction of fracture orientation in the Triassic-age sedimentary rocks of the Brunswick Group and the Lockatong Formation, (Longwill and Wood, 1965).

The conceptual model of the ground-water system in the study area consists of dipping, layered fractured rocks with ground-water flow occurring within partings developed primarily along bedding planes (Senior and Goode, 1999). Vertical fractures generally do not cut extensively across beds but may provide local routes of ground-water flow or leakage between beds.

Well-Identification System

The USGS local well number is used in this report as the primary well identification. The USGS local well number consists of a two-letter county-abbreviation prefix followed by a sequentially assigned number. The prefix MG denotes a well in Montgomery County. The USGS also assigns each well a unique 15-digit site number based on latitude and longitude in degrees, minutes, and seconds and a 2-digit sequence number. Some wells have other names or numbers assigned by owners or used in the CH2M-Hill report (CH2M-Hill, Inc., 1992). A complete listing of USGS local well and site numbers and owner-assigned well numbers is given in table 67 at the end of the report.

Previous Investigations

Ground-water studies in the Lansdale Borough and Upper Gwynedd Township area have been prompted by concern about limited ground-water availability during periods of drought, by discovery of contaminated drinking water from production wells, and by interest in commercial and industrial uses of the ground water. Rima (1955), Longwill and Wood (1965), and Newport (1971) provide well-characteristic and ground-water-quality data and description of ground-water resources in Montgomery County, Pa., including the Lansdale and Upper Gwynedd Township area. Longwill and Wood (1965) compiled a geologic map, which in the Lansdale area was based almost entirely on unpublished manuscripts by Dean B. McLaughlin of the Pennsylvania Geological Survey. Lyttle and Epstein (1987) compiled a geologic map of the Newark 1 × 2 degrees quadrangle that updates and revises the geologic nomenclature for the area. Biesecker and others (1968) described the water resources of the Schuylkill River Basin, which drains part of the study area.

Investigations of ground-water contamination after 1979 by USEPA and others are summarized in a report to the USEPA by CH2M-Hill, Inc. (1992). An evaluation of ground water pumpage at the Merck & Co., Inc., West Point plant was

done by Geraghty & Miller, Inc. (1993). Investigations of ground-water quality at the FERCO facility in North Penn Area 7 were described by Converse Consultants East (1994). Sources of ground-water contamination in the nearby North Penn Area 6 site are identified additionally in another report to the USEPA by Black & Veatch Waste Science, Inc. (1994). A map of ground-water levels in the vicinity of Lansdale that includes ground-water levels within North Penn Area 7 was done by Senior and others (1998). Goode and Senior (1998) present a review of aquifer tests done in the Lansdale area from 1980 through 1995, including tests done in industrial-supply wells at manufacturing facilities in and near North Penn Area 7. Senior and Goode (1999) describe the ground-water system and simulation of ground-water flow for the North Penn Area 6 site and vicinity, including an area in and near North Penn Area 7.

Geophysical Logs

Geophysical logs provide information on the location and orientation of fractures, water-bearing zones (producing and receiving zones), intervals and quantification of vertical borehole flow, lithology, and well construction. Geophysical logs conducted in wells at North Penn Area 7 include caliper, natural-gamma, single-point-resistance, fluid-temperature, heat-pulse flowmeter, borehole television, and acoustic-televiewer logs.

Caliper logs provide a continuous record of average borehole diameter, which is related to drill-bit size, fractures, and drilling technique. These logs are used to identify fractures and possible water-producing or receiving zones and to correct other geophysical logs for changes in borehole diameter. Correlation of caliper logs with fluid-resistivity and fluid-temperature logs is used to identify fractures, water-producing zones, and water-receiving zones.

The natural-gamma log measures the varying amounts of gamma radiation (photons) naturally emitted from all rocks. The most common emitters of natural-gamma radiation are uranium-238, thorium-232, their daughter elements, and potassium-40. Commonly, these radioactive elements are concentrated in clays by adsorption, precipitation, and ion exchange. Fine-grained sediments, such as shale or siltstone, commonly emit more gamma radiation than coarse-grained sediments, such as sandstone. The natural-gamma log records radiation in fluid-filled, dry, cased, or uncased parts of the borehole. Casing, however, reduces the gamma signal. The gamma log can be used to help determine lithology and to correlate geologic units between wells (Keys, 1990).

The single-point-resistance log records the electrical resistance of the geologic formation between the probe in a water-filled borehole below casing and an electrical ground at land surface. Generally, electrical resistance increases with formation grain size and decreases with borehole diameter, presence of water-bearing fractures, and increasing dissolved-solids concentration of borehole water. The single-point-resistance log, like the natural-gamma log, can be used to help determine lithology and to correlate geologic units between wells. Elevated single-point-resistance measurements in a borehole may be associated with sandstone units. The single-point-resistance and natural-gamma logs commonly have an inverse relation in sedimentary rocks, reflecting the different properties of shales and sandstones. In addition to indicating lithology, the single-point-resistance log may help identify water-bearing zones (Keys, 1990).

Fluid-temperature logs provide a continuous record of the temperature of water in the borehole. Temperature logs are used to identify water-bearing zones and to determine zones of vertical flow within the borehole. Intervals of borehole flow commonly are characterized by little or no temperature gradient (Williams and Conger, 1990).

The heatpulse flowmeter is used to determine the direction and rate of borehole-fluid movement. The instrument operates by heating a small sheet of water between two vertically separated thermistors (sensitive heat sensors). A measurement of direction and rate of borehole flow is computed when a peak temperature is recorded by one of the thermistors. The range of flow measurement is about 0.01-1.5 gal/min in a 2- to 10-in.-diameter borehole (Conger, 1996). Some heat-pulse-flowmeter measurements may be affected by (1) poor seal integrity between the borehole wall and the flowmeter or (2) contributions of water from storage within the borehole under pumping conditions. If the seal between the flowmeter and the borehole wall is not complete, some water can bypass the flowmeter, resulting in measurements of flow that are less than the actual rate. Although the heatpulse flowmeter is a calibrated probe, the data commonly are used as a relative indicator to identify water-producing or receiving zones. Instrumentation used to measure pumping rates during flowmeter logging from December 2000 through March 2002 was not accurate for rates that were less than 1 gal/min.

Borehole television logs record a video image of the borehole walls. These logs are conducted by lowering a waterproof camera down the borehole and recording the image on videotape. Features, such as casing length, fractures, or lithologic changes, usually can be observed on the logs.

The borehole acoustic-televiewer log is a magnetically oriented, 360 degree image of the acoustic reflection of the borehole wall. The acoustic televiewer is an ultrasonic imaging tool operating at a frequency of about 1 megahertz that scans the borehole wall with an acoustic beam generated by a pulsed piezoelectric source rotating at about 3 revolutions per second as the tool is moved up the borehole at about 3 ft/min. The tool can be used in 2- to 8-in.-diameter liquid-filled uncased boreholes. Digital images are recorded by a computer and the log is represented in two dimensions by splitting the image vertically along the north axis and unrolling it flat. A smooth and hard borehole wall produces a uniform reflection pattern. The intersection of a fracture with the borehole wall scatters the acoustic waves, producing dark, linear features. Because the image is magnetically oriented, the attitude (dip and strike) of the frac-

ture plane can be determined. Some lithologic features, such as bedding, may also result in a change in the acoustic reflection. The interpretation of acoustic-televiewer logs involves judgement of what may or may not be a planar feature, and, therefore, some uncertainty is associated with the identification of features and their orientation.

The borehole-deviation log is a continuous record of the borehole's deviation from the vertical and is recorded by the acoustic-televiewer probe to automatically correct apparent feature orientations to true strike and dip but may be generated as a separate log. In addition to drilling techniques, various characteristics of the subsurface environment may cause borehole deviation, including fractures, voids, and lithologic changes. In some formations, such as shales, dipping bed structure may form a general control of deviation. It has been noted that when bedding dips less than 45 degrees, the drill bit tends to migrate up-dip (Wilson, 1976) and, in some cases, to penetrate these beds at an angle normal (perpendicular) to the bedding plane (Brown and others, 1981). Greater flexibility in the drill string (drill bit and added rods) with increasing length (borehole depth) allows the drilling angle to more closely approach an angle normal to the bedding planes; therefore, deeper boreholes will have an angle of deviation closer to normal than shallower boreholes, especially in the deepest sections of the borehole.

Interpretation of Individual Well Logs

Geophysical logging was conducted in 16 wells in and near the North Penn Area 7 site from December 2000 through March 2002. The types of logs and well-construction data for the logged wells are listed in table 1. All digital data for logs and borehole video tapes are archived and available from the USGS Pennsylvania Water Science Center. The locations of the 16 wells and 6 wells logged earlier by USGS (MG-72 and MG-76) and by consultants to FERCO, Converse Consultants East, Inc., (MG-90, MG-135, MG-147, and MG-151) are shown in figure 4. The log suite for each of the 16 wells logged by USGS for this study is discussed individually and is followed by a discussion of multiple logs, including log correlation and interpretation of borehole-deviation and acoustic-televiewer data. Discussion of individual logs includes description of well construction and identification of (1) water-bearing zones and relative productivity of water-bearing zones, where possible, (2) direction and magnitude of borehole flow under nonpumping and pumping conditions, and (3) lithologic intervals that can be used for stratigraphic correlation. Use of the terms major and minor for water-bearing zones indicates magnitude relative to all zones of the borehole.

Table 1. List of wells with geophysical logs collected by U.S. Geological Survey in the vicinity of North Penn Area 7 Superfund site, Upper Gwynedd Township, Montgomery County, Pa., December 2000 through March 2002.

[Locations of wells are shown on figure 4. --, no data; Abbreviations for type of logs: A, acoustic-televiewer; B, borehole-video; C, caliper; G, natural-gamma; R, single-point-resistance; T, fluid-temperature; V, borehole-flow; W, borehole-deviation]

U.S. Geological Survey local well number	Owner's well name or number	Logged well depth (feet)	Logged casing length (feet)	Casing diameter (inches)	Date logged[1]	Depth to water on date of logging (feet below land surface)	Types of logs
MG-174	Clearline 2	160	73	6	12/12/00	34.93	A,B,C,G,R,T,V,W
MG-175	Spra-Fin 1	103	14	6	3/29/02	38.83	A,B,C,G,R,T,V,W
MG-202	L-22	623	40	12	12/13/01	53.32	B,C,G,R,T,V
MG-1144	T-13	84	18.5	6	10/12/01	31.35	A,B,C,G,R,T,V,W
MG-1145	T-14	83	19	6	10/12/01	26.80	A,B,C,G,R,T,V,W
MG-1146	T-4	84.5	18.5	6	10/1/01	37.33	A,B,C,G,R,T,V,W
MG-1147	T-11	83.5	18	6	8/30/01	39.19	A,B,C,G,R,T,V,W
MG-1148	T-12	84	19	6	10/11/01	52.48	A,B,C,G,R,T,V,W
MG-1149	T-10	84	18.5	6	10/11/01	51.13	A,B,C,G,R,T,V,W
MG-1505	--	83.2	16	6	10/26/01	25.94	C,G,R,T,V
MG-1842	T-15	86	18	6	10/10/01	41.18	A,B,C,G,R,T,V,W
MG-1843	T-6	37.5	18	6	10/11/01	30.30	B,C,G,R,T,V
MG-1844	--	51.2	15	6	10/30/01	43.98	B,C,G,R,T,V
MG-1845	--	54.6	19	6	10/30/01	44.92	B,C,G,R,T,V
MG-1846	--	55.9	21	6	10/30/01	46.19	B,C,G,R,T,V
MG-1897	Clearline 3	288	44	10	10/24/01	24.28	B,C,G,R,T,V

[1]Date when logging began, except for acoustic-televiewer and television logs.

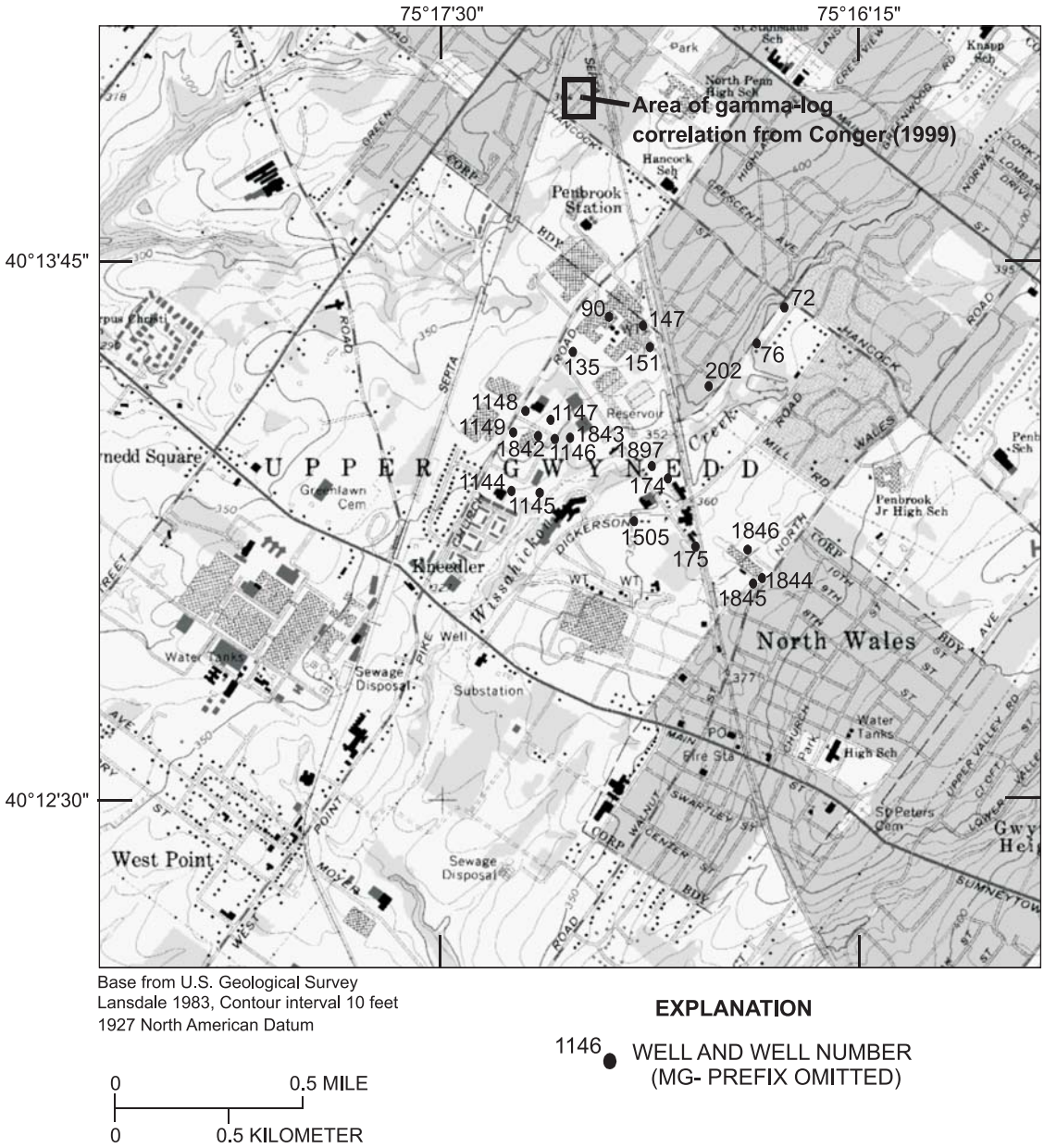

Figure 4. Location of wells with geophysical logs in the vicinity of North Penn Area 7 Superfund site, Upper Gwynedd Township, Montgomery County, Pa.

Well MG-174 (Clearline 2)

The caliper log shows the total depth of the borehole is 160 ft and it is cased with 6-in.-diameter steel casing to about 73 ft below land surface (bls) (fig. 5). The open borehole is about 6 in. in diameter to a depth of 110 ft bls and 8 in. in diameter or larger below that depth. There are numerous major and minor fractures throughout the borehole; the interval between 130 and 150 ft bls is especially fractured as indicated with the caliper and other logs. The borehole video shows possible water-bearing near-vertical fractures and openings at 74-75, 87, 89, 109, 112, 124, and 126 ft bls, with especially long near-vertical fractures and openings from 129 ft bls to the bottom of the borehole corresponding to the openings shown on the caliper log. At 141 ft bls, a cavernous opening was noted.

The natural-gamma log (fig. 5) shows slightly elevated counts at 90-100 and 120-128 ft bls that may be associated with shale units. The single-point-resistance log shows zones of elevated resistance at about 76-86 and 101-110 ft bls that may indicate sandstone units. Lithologic changes were observed on the borehole video at 94, 99, 108, and 122 ft bls.

The static water level at the time of logging was 34.93 ft bls. The fluid-temperature log (fig. 5) shows fluid temperature decreases slightly with depth and shows minor inflections at about 96, 106, and 138 ft bls. The relatively straight temperature profile is consistent with vertical flow in the borehole. Under nonpumping conditions, the heatpulse flowmeter measured upward flow at 83, 96, 106, and 122 ft bls and no flow at 60 and 140 ft bls (table 2). These measurements (table 2) indicate that, under nonpumping conditions, water probably enters the borehole in the intervals between 83 and 96, 106 and 122, and 122 and 140 ft bls and exits the borehole in the intervals between 73 and 83 and 96 and 106 ft bls. For measurements of flow under pumping conditions, a submersible pump was placed at 55 ft bls and the well was pumped at an initial rate of 1.74 gal/min for 10 minutes, a rate of 1.57 gal/min for 4 minutes, and then a constant rate about 1.01 gal/min. Heatpulse-flowmeter measurements made under pumping conditions indicate that the interval between 73 and 83 ft bls is the most productive. Possible water-bearing fractures in that interval are shown at 76-77 ft bls on the caliper log near the top of an interval of elevated single-point-resistance readings that are indicative of sandstone units. After 40 minutes of pumping at about 1 gal/min, the water level declined 1.35 ft to 36.28 ft bls.

Table 2. Depths, flow rates, flow directions, and pumping rates of heatpulse-flowmeter measurements, under nonpumping and pumping conditions, for well MG-174 (Clearline 2), North Penn Area 7 Superfund site, Upper Gwynedd Township, Montgomery County, Pa.

[ft bls, feet below land surface; gal/min, gallons per minute; NF, no flow measured; --, no data]

Depth of measurement (ft bls)	Nonpumping conditions		Pumping conditions		
	Flow rate (gal/min)	Flow direction	Flow rate (gal/min)	Flow direction	Pumping rate (gal/min)
60	NF	NF	--	--	--
65	--	--	0.60	up	1.06
83	0.5	up	.55	up	1.01
93	--	--	.33	up	1.03
96	.3	up	--	--	--
106	.7	up	.73	up	1.03
122	.2	up	.18	up	1.03
140	NF	NF	--	--	--

Interpretation of the acoustic-televiewer log (table 3) in conjunction with the borehole video and other logs shows water-bearing fractures at about 76, 86, 88, 99, 109, 112, and 129-140 ft bls intersect the borehole at angles from 28 to 68 degrees. Most water-bearing fractures appear to be high-angle features. Many of the probable water-bearing fractures strike northeast and dip to the southeast, and some of these fractures occur adjacent to fractures that strike northwest. A possible water-bearing zone may be associated with a low-angle feature observed on the borevideo at 99 ft bls. Bedding-plane features at 100 to 103 ft bls intersect the borehole at relatively shallow angles (19 to 28 degrees) and strike northeast to almost due north, dipping southeast to southwest (table 3). During drilling, the borehole deviated from vertical about 1.5 ft to the north, as determined from the deviation log (fig. 6).

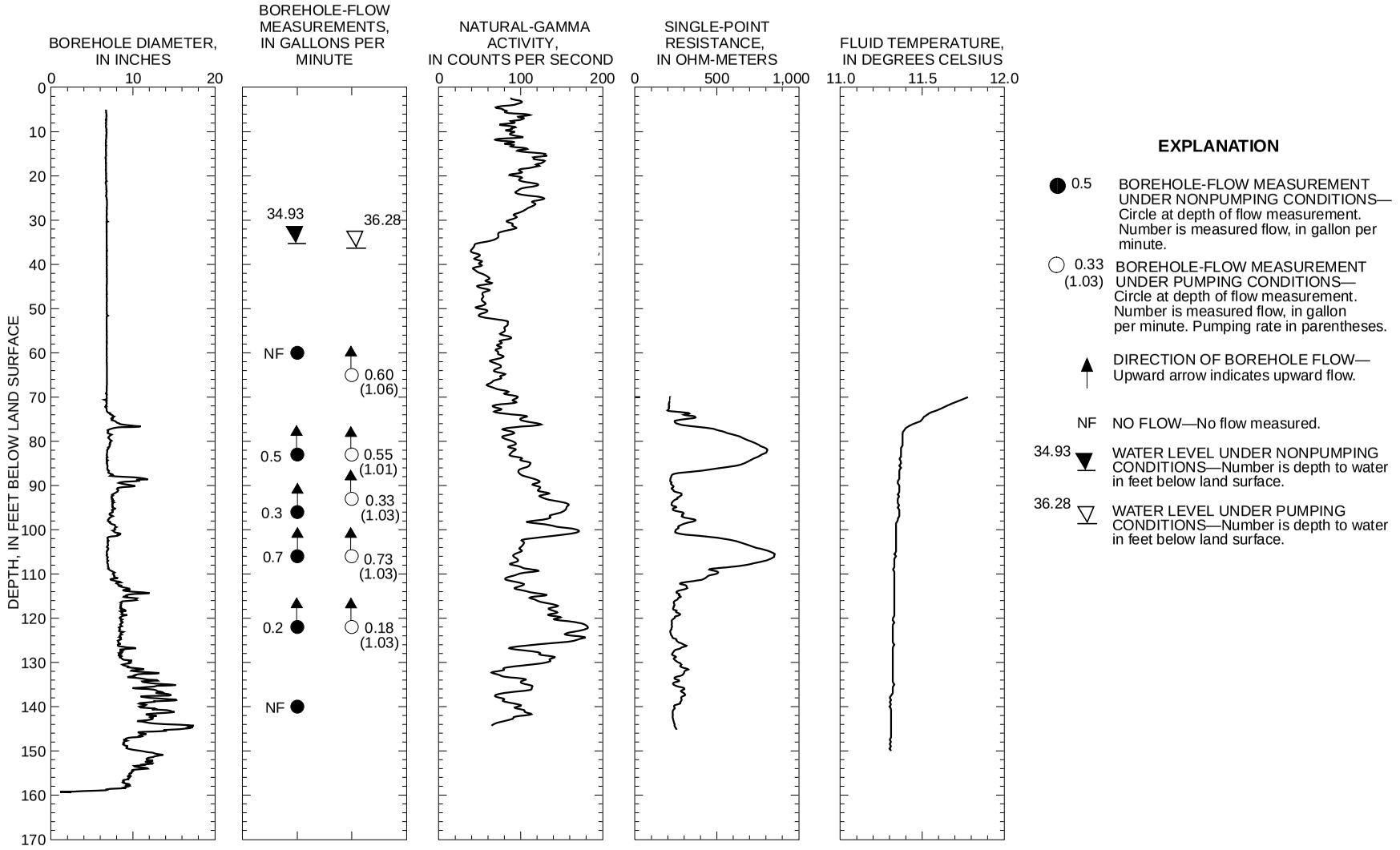

Figure 5. Borehole geophysical logs and direction of flow under nonpumping and pumping conditions within borehole MG-174 (Clearline 2), North Penn Area 7 Superfund site, Upper Gwynedd Township, Montgomery County, Pa.

Table 3.
teleview
Gwyned

[ft bls, fe
plane; F,
water-be

| Fe
d
(f |
|---|
| 7
7 |
| |
| |
| |
| |
| |
| |
| |
| |
| |
| |
| |
| |

DIREC
DEVIATION
relative to azimut
Magnitude, in feet,

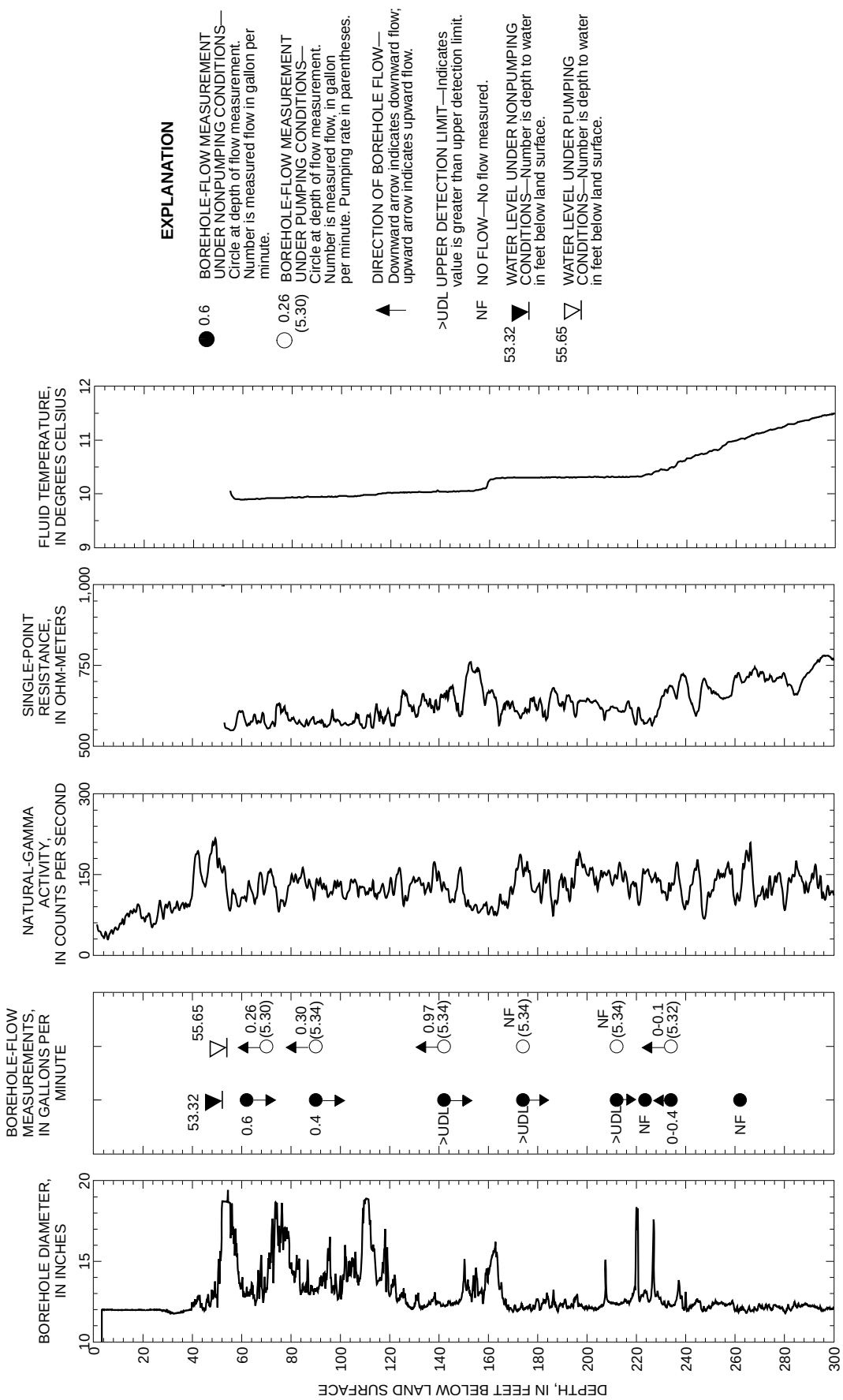

Figure 10. Borehole geophysical logs and direction of flow under nonpumping and pumping conditions for the upper 300 feet of the 623-foot borehole MG-202 (L-22), North Penn Area 7 Superfund site, Upper Gwynedd Township, Montgomery County, Pa.

Table 6. Depths, flow rates, flow directions, and pumping rates of heatpulse-flowmeter measurements, under nonpumping and pumping conditions, for well MG-202 (L-22), North Penn Area 7 Superfund site, Upper Gwynedd Township, Montgomery County, Pa.

[ft bls, feet below land surface; gal/min, gallons per minute; > UDL, greater than upper detection limit; NF, no flow measured; --, no data]

Depth of measurement (ft bls)	Nonpumping conditions		Pumping conditions		
	Flow rate (gal/min)	Flow direction	Flow rate (gal/min)	Flow direction	Pumping rate (gal/min)
62	0.60	down	--	--	--
70	--	--	0.26	up	5.28
90	.40	down	.30	up	5.32
142	>UDL	down	.97	up	5.34
174	>UDL	down	NF	NF	5.34
212	>UDL	down	NF	NF	5.34
223.5	NF	NF	--	--	--
234	0 -.40	up	0 -.10	up	5.32
262	NF	NF	--	--	--

Well MG-1144 (Teleflex T-13)

The caliper log shows the total depth of the borehole is 84 ft and it is cased with 6-in.-diameter plastic casing to about 18.5 ft bls (fig. 11). The outer surface 8-in. casing material is steel. The open borehole is 6 in. in diameter, and there are a few minor fractures throughout the borehole and major fractures at 80-84 ft bls at the bottom of the borehole. The borehole video shows possible water-bearing near-vertical fractures and openings at 48, 58, 75, and 79-80 ft bls and a near-horizontal fracture at 67 ft bls.

The natural-gamma and single-point-resistance logs have a general inverse relation. For example, the natural-gamma log shows slightly depressed counts at 58-60, 76-78, and 80-82 ft bls that correspond to slightly elevated single-point-resistance measurements at the same or similar zones (fig. 11). The natural-gamma and single-point-resistance logs indicate that lithology probably alternates between shales and sandstones.

The static water level at the time of logging was 31.35 ft bls. The fluid-temperature log shows that temperature increases slightly with depth from the water level to about 50 ft bls and below that depth is relatively constant. The relatively straight temperature profile below 50 ft bls is consistent with vertical flow in the borehole. Under nonpumping conditions, the heatpulse flowmeter measured downward borehole flow at 40, 54, and 64 ft bls and upward flow at 72 and 78 ft bls (table 7). These measurements (table 7) indicate that, under nonpumping conditions, water enters the borehole in the intervals between 33 and 40, 40 and 54, 54 and 64, 72 and 76, and 78 and 84 ft bls and exits the borehole at the interval between 65 and 71 ft bls. Some of these intervals (40-54, 54-64, 72-76, and 78-84 ft bls) include zones of elevated single-point-resistance readings (48-64, 68-70, 74-76, and 78-84 ft bls) that possibly indicate sandstone units near depths of fractures shown on the caliper log. For measurements of flow under pumping conditions, a submersible pump was placed at 40 ft bls and the well was pumped at a rate of less than 1 gal/min. Heatpulse-flowmeter measurements made under pumping conditions indicate that the intervals between 64-72 and 78-84 ft bls produce the greatest amount of water. These producing zones correspond to observed fractures shown on the caliper log at 69-71 and 80-84 ft bls. After 27 minutes of pumping at less than 1 gal/min, the water level declined 7.77 ft to 39.12 ft bls.

Table 7. Depths, flow rates, flow directions, and pumping rates of heatpulse-flowmeter measurements, under nonpumping and pumping conditions, for well MG-1144 (T-13), North Penn Area 7 Superfund site, Upper Gwynedd Township, Montgomery County, Pa.

[ft bls, feet below land surface; gal/min, gallon per minute; --, no data; <, less than]

Depth of measurement (ft bls)	Nonpumping conditions		Pumping conditions		
	Flow rate (gal/min)	Flow direction	Flow rate (gal/min)	Flow direction	Pumping rate (gal/min)
40	0.1	down	--	--	--
54	.3	down	0.59	up	<1
64	.4	down	.44	up	<1
72	.6	up	.84	up	<1
77	--	--	.71	up	<1
78	.3	up	--	--	--

Interpretation of the acoustic-televiewer log (table 8) indicates that, at the time of geophysical logging, water-producing fractures were associated with high-angle (from 71 to 85 degrees) features at about 47, 59, 75, 79, and 83 ft bls. These high-angle features generally strike northeast and dip northwest. One water-producing zone at about 35 ft bls and a water-receiving zone at about 68 to 71 ft bls are associated with low-angle (from 13 to 22 degrees) fractures. The fracture at 35 ft bls strikes northeast and dips northwest. The water-receiving fractures at 69 and 71 ft bls strike northwest and dip northeast, whereas the fracture at 68 ft bls strikes northeast and dips southeast. Bedding-plane features also intersect the borehole at relatively shallow angles (from 1.5 to 22 degrees) with an average strike and dip of about N. 79 degrees E., 20 degrees SE. During drilling, the borehole deviated from vertical about 0.35 ft in a spiral direction from southwest to southeast, as determined from the deviation log (fig. 12).

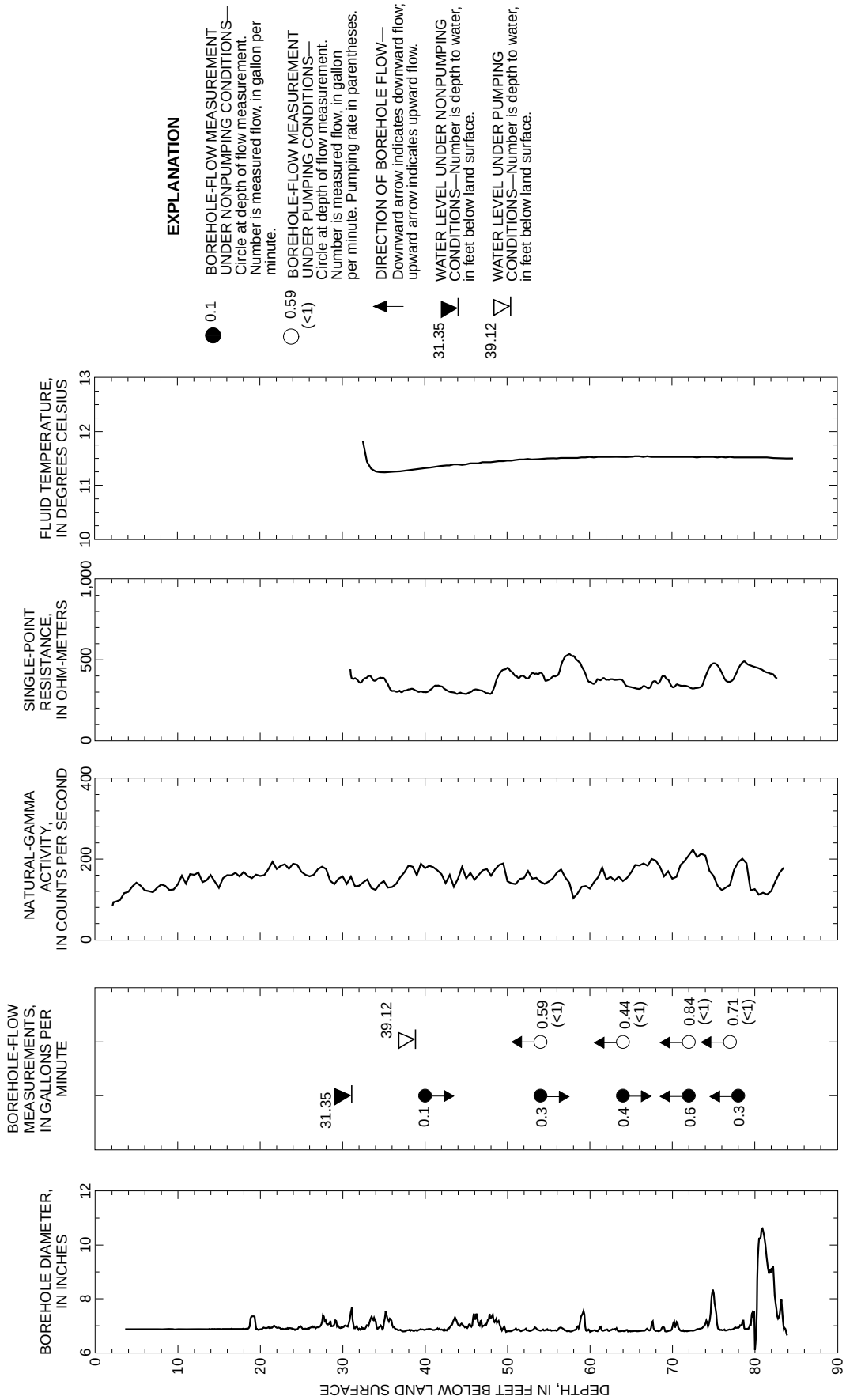

Figure 11. Borehole geophysical logs and direction of flow under nonpumping and pumping conditions within borehole MG-1144 (T-13), North Penn Area 7 Superfund site, Upper Gwynedd Township, Montgomery County, Pa.

Table 8. Depth and orientation of bedding, fracture, and water-bearing features interpreted from the acoustic-televiewer log and borehole video survey for well MG-1144 (T-13), North Penn Area 7 Superfund site, Upper Gwynedd Township, Montgomery County, Pa.

[ft bls, feet below land surface; Orientations: N, north; E, east; S; south, W; west; Feature type abbreviations: B, bedding plane; F, fracture; WB, water-bearing opening; ?, indicates uncertainty in feature type; water-bearing features are shown in bold typeface]

Feature depth (ft bls)	Feature orientation		Feature type	Borehole video survey observation
	Strike (degrees)	Dip (degrees)		
33.0	N 49 W	16 SW	B	
34.8	**N 1 E**	**18 NW**	**F/WB**	**High-angle fracture at 35 ft bls**
36.4	N 49 W	2 SW	B	Lithology change at 36 ft bls
42.5	N 84 W	3 SW	B	Rough walls at 43 ft bls
46.6	**N 27 W**	**78 NE**	**F/WB**	**High-angle fracture at 46 ft bls**
46.7	**N 36 E**	**72 NW**	**F/WB**	**High angle fracture at 48-51 ft bls**
49.2	N 66 E	20 SE	B	
51.3	N 85 E	21 SE	B	
54.4	N 69 E	9 SE	B	
55.0	N 34 E	15 SE	B	
59.0	**N 88 E**	**81 NW**	**F/WB**	**Filled high-angle fracture at 58-60 ft bls**
61.6	N 73 E	19 SE	B	Lithology change at 62 ft bls
67.7	**N 22 E**	**13 SE**	**B/WB?**	**Low-angle fracture at 67 ft bls**
69.0	**N 13 W**	**20 NE**	**F/WB?**	**Filled high-angle fractures**
70.7	**N 9 W**	**22 NE**	**B/WB?**	**Lithology change and low-angle fracture at 70 ft bls**
73.3	N 30 E	22 SE	B	
73.8	N 83 E	2 NW	B	Low-angle fracture at 74 ft bls
74.6	**N 63 E**	**81 NW**	**F/WB**	**High-angle fracture at 75-77 ft bls**
79.3	**N 65 E**	**75 NW**	**F/WB**	**High-angle fracture opens at 79.5 ft bls**
82.6	**N 48 E**	**85 NW**	**F/WB**	

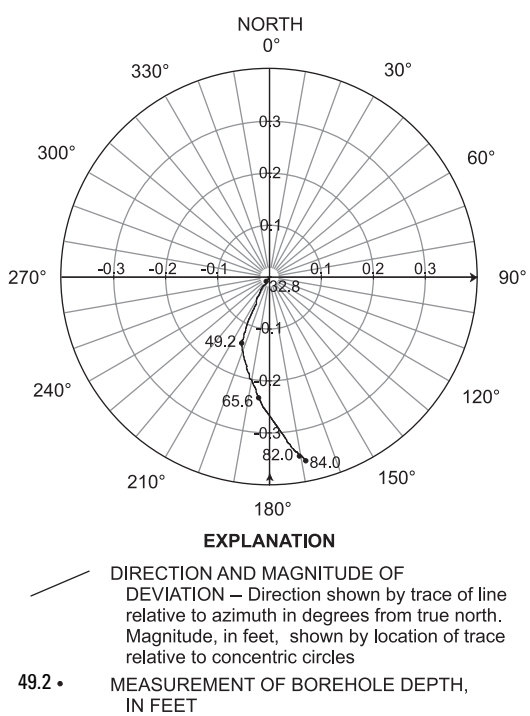

Figure 12. Borehole-deviation log showing direction (in degrees) and magnitude (in feet) of hole deviation from water level to the bottom of the borehole for well MG-1144 (T-13), North Penn Area 7 Superfund site, Upper Gwynedd Township, Montgomery County, Pa.

Well MG-1145 (Teleflex T-14)

The caliper log shows that the total depth of the borehole is 83 ft and it is cased with 6-in.-diameter plastic casing to about 19 ft bls (fig. 13). The outer surface 8-in. casing material is steel. The caliper log shows the open borehole is 6 in. in diameter. There are a few minor fractures throughout the borehole and a major fracture at the bottom of the borehole. The largest fractures are in the interval between 80 and 83 ft bls. The borehole video shows possible water-bearing near-vertical fractures and openings at 33, 73, and 79 ft bls and a near-horizontal fracture at 31 ft bls.

The natural-gamma and single-point-resistance logs generally have an inverse relation. For example, the natural-gamma log shows slightly depressed counts at 30, 33, 36, 74-76, and 78-80 ft bls that correspond to slightly elevated single-point-resistance measurements at the same or similar zones (fig. 13). The natural-gamma and single-point-resistance logs indicate lithology probably alternates between shale and sandstone.

The static water level at the time of logging was 26.80 ft bls. The fluid-temperature log shows a relatively straight temperature profile consistent with vertical flow in the borehole. Under nonpumping conditions, the heatpulse flowmeter measured downward flow at 35, 46, 55, 59, 68, and 78 ft bls and no flow at 30 ft bls (table 9). These measurements (table 9) indicate that, under nonpumping conditions, water probably enters the borehole in the intervals between 31 and 34 ft bls and primarily exits the borehole at the intervals between 60 and 68 and 78 and 83 ft bls, although a minor amount of flow also may exit between 46 and 55 ft bls. For measurements of flow under pumping conditions, a submersible pump was placed at 35 ft bls and the well was pumped at a rate of about 2 gal/min. Heatpulse-flowmeter measurements made under pumping conditions indicate that the intervals between 31and 35, 59 and 68, and 78 and 83 ft bls produce similar amounts of water. These producing zones correspond to observed fractures at 31-34, 59-61, and 79-83 ft bls on the caliper log. Fractures at 31-34 and 79-83 ft bls are at similar depths of intervals with elevated single-point-resistance readings that possibly indicate sandstone units. After 30 minutes of pumping at about 2 gal/min, the water level declined 0.55 ft to 27.35 ft bls.

Table 9. Depths, flow rates, flow directions, and pumping rates of heatpulse-flowmeter measurements, under nonpumping and pumping conditions, for well MG-1145 (T-14), North Penn Area 7 Superfund site, Upper Gwynedd Township, Montgomery County, Pa.

[ft bls, feet below land surface; gal/min, gallons per minute; NF, no flow measured; --, no data]

Depth of measurement (ft bls)	Nonpumping conditions		Pumping conditions		
	Flow rate (gal/min)	Flow direction	Flow rate (gal/min)	Flow direction	Pumping rate (gal/min)
30	NF	NF	--	--	--
35	0.5	down	--	--	--
46	.6	down	1.28	up	2.01
55	.5	down	--	--	--
59	.4	down	1.16	up	1.95
68	.25	down	.44	up	2.01
78	.22	down	.63	up	2.00

Interpretation of the acoustic-televiewer log (table 10) indicates that water-producing fractures intersect the borehole at low to moderate angles (from 16 to 29 degrees). At the time of geophysical logging, a water-producing zone was associated with moderate-angle features at about 33 ft bls that strike northeast and dip southeast. Under nonpumping conditions, water-receiving zones are associated with high-angle features at 57, 73-75, and 83 ft bls that strike northeast and dip northwest and also possibly with moderate-angle fractures that strike both northeast and northwest at about 53 ft bls. Bedding-plane features intersect the borehole at relatively shallow angles (from 0 to 41 degrees) and most frequently appear to strike northeast, dipping both to the northwest and southeast. During drilling, the borehole deviated from vertical about 0.8 ft to the southeast, as determined from the deviation log (fig. 14).

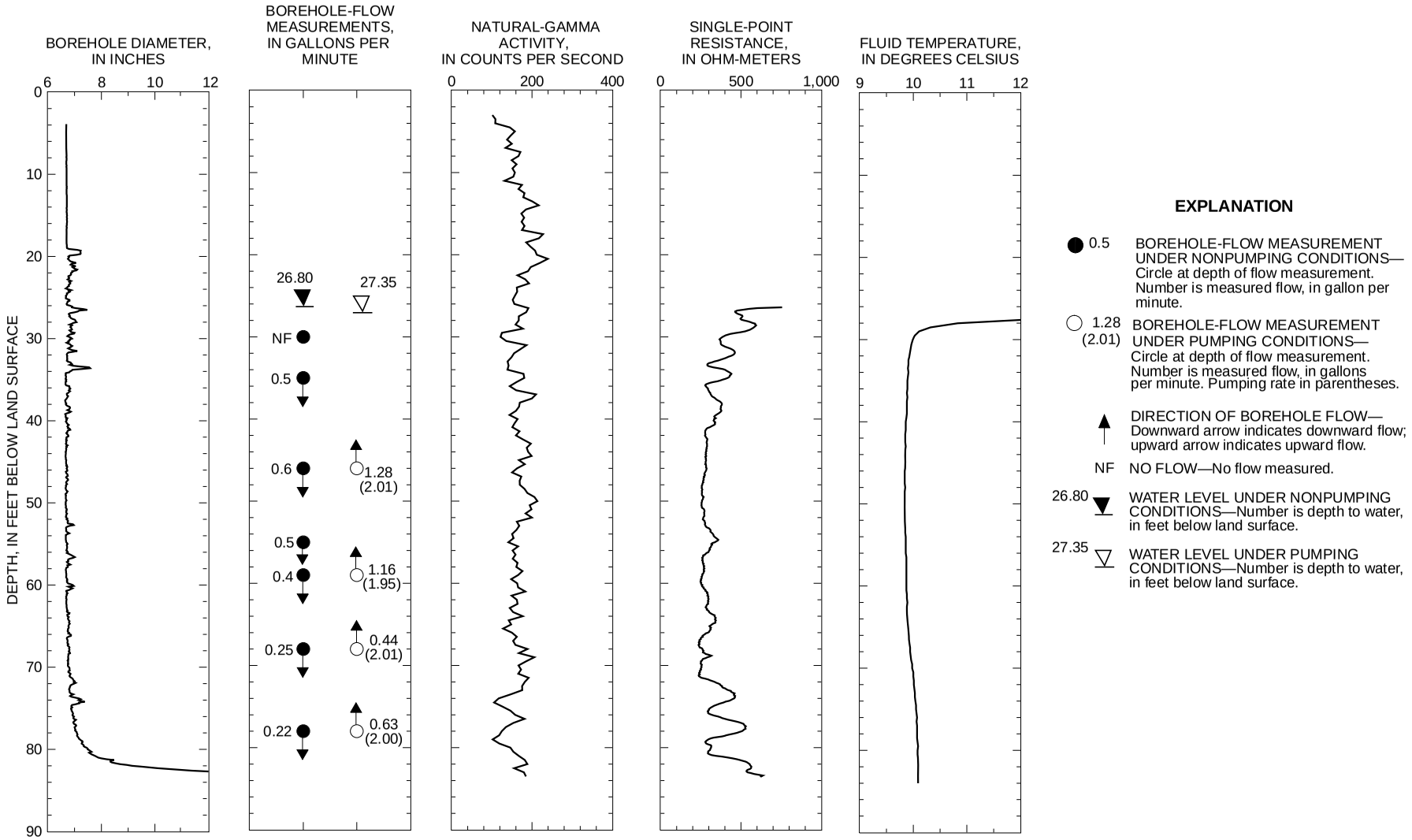

Figure 13. Borehole geophysical logs and direction of flow under nonpumping and pumping conditions within borehole MG-1145 (T-14), North Penn Area 7 Superfund site, Upper Gwynedd Township, Montgomery County, Pa.

Table 10. Depth and orientation of bedding, fracture, and water-bearing features interpreted from the acoustic-televiewer log and borehole video survey for well MG-1145 (T-14), North Penn Area 7 Superfund site, Upper Gwynedd Township, Montgomery County, Pa.

[ft bls, feet below land surface; Orientations: N, north; E, east; S; south, W; west; --, not determined; Feature type abbreviations: B, bedding plane; F, fracture; WB, water-bearing opening; ?, indicates uncertainty in feature type; water-bearing features are shown in bold typeface]

Feature depth (ft bls)	Feature orientation		Feature type	Borehole video survey observation
	Strike (degrees)	Dip (degrees)		
28.2	N 38 E	15 SE	B	Low-angle fracture at 28 ft bls
29.3	N 60 W	18 NE	B	
30.0	N 67 W	21 SW	B	
30.4	N 82 E	16 SE	B	Low-angle fracture at 31 ft bls
32.8	N 44 E	9 SE	F	
33.4	**N 61 E**	**18 SE**	**F/WB**	**High-angle fractures at 33 ft bls**
33.5	**N 73 E**	**16 SE**	**F/WB**	
33.6	N 73 E	2 NW	F	
33.9	N 27 W	20 NE	F	
34.0	N 10 W	8 NE	F	
35.1	N 33 E	11 SE	B	
35.7	N 75 W	13 SW	B	
36.4	N 19 W	24 SW	B	
36.9	N 55 W	29 SW	B	
37.0	N 71 E	13 SE	B	
41.8	N 38 E	12 SE	B	Lithology change at 41 ft bls
47.1	N 65 E	24 SE	B	
52.6	**N 52 W**	**29 SW**	**WB?**	
53.6	**N 34 E**	**23 SE**	**WB?**	
53.6	**N 49 E**	**18 NW**	**WB?**	
54.8	N 87 E	22 SE	B	Low-angle fracture at 55 ft bls
56.5	N 40 E	14 SE	B	
56.8	N 67 E	19 SE	B	
57.1	**N 68 E**	**75 NW**	**F/WB**	
65.8	N 46 W	28 NE	B	
66.4	N 39 E	40 NW	B	Light-colored bed at 67 ft bls
71.4	N 14 E	41 SE	B	
72.0	N 10 W	11 NE	B	
73	**--**	**--**	**F**	**High-angle fracture**
75.5	N 64 E	82 NW	F	Filled high-angle fracture at 75 ft bls
79.2	N 3 W	28 NE	B	Moderate-angle fracture at 79 ft bls
80.1	N 80 E	29 NW	B	
81.4	N 87 W	27 SW	B	Filled vertical fracture at 81 ft bls
82.7	**N 77 E**	**79 NW**	**F/WB**	

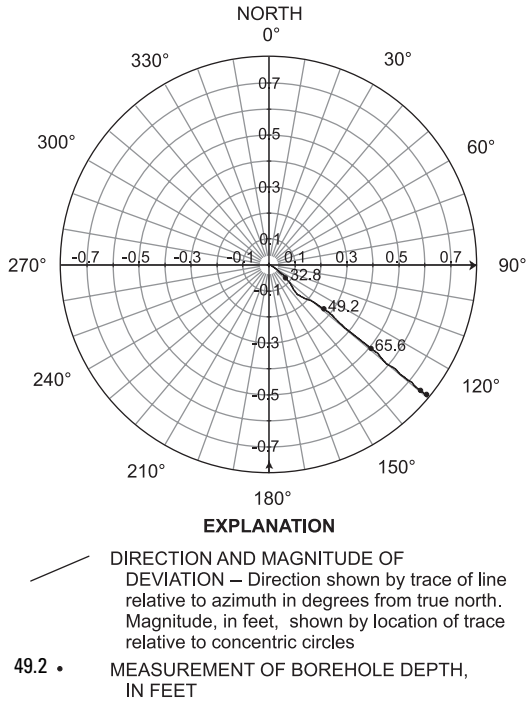

Figure 14. Borehole-deviation log showing direction (in degrees) and magnitude (in feet) of hole deviation from water level to the bottom of the borehole for well MG-1145 (T-14), North Penn Area 7 Superfund site, Upper Gwynedd Township, Montgomery County, Pa.

Well MG-1146 (Teleflex T-4)

The caliper log shows that the total depth of the borehole is 84.5 ft and it is cased with 6-in.-diameter plastic casing to about 18.5 ft bls (fig. 15). The outer surface 8-in. casing material is steel. The caliper log shows the open borehole is 6 in. in diameter. There are a few minor fractures throughout the borehole and a major fracture at 56-58 ft bls. The borehole video shows possible water-bearing near-vertical fractures and openings at 47, 56, 76, 77, and 82 ft bls.

The natural-gamma and single-point-resistance logs generally have an inverse relation. For example, the natural-gamma log shows slightly elevated single-point-resistance measurements that correspond to slightly depressed counts at 46-52 and 57-60 ft bls at the same or similar zones (fig. 15). The natural-gamma and single-point-resistance logs indicate that lithology probably alternates between shale and sandstone.

The static water level at the time of logging was 37.33 ft bls. The fluid-temperature log shows that temperature decreases with depth. The temperature profile is consistent with little to no vertical flow in the borehole. Under nonpumping conditions, the heatpulse flowmeter measured no detectable flow at 44, 54, 66, and 76 ft bls (table 11). For measurements of flow under pumping conditions, a submersible pump was placed at 50 ft bls and the well was pumped at a rate of about 1 gal/min. Heatpulse-flowmeter measurements made under pumping conditions indicate that the interval between 55 and 66 ft bls is the most productive, with lesser production from the interval between 76 and 84.5 ft bls. These producing zones correspond to observed fractures at 56-58 and 76-77 or 82-84 ft bls on the caliper log. After 35 minutes of pumping at about 1 gal/min, the water level declined 4.33 ft to 41.66 ft bls.

Interpretation of the acoustic-televiewer log (table 12) indicates that approximately five fractures between 43 and 54 ft bls intersect the borehole at moderate to high angles (from 33 to 62 degrees) in various orientations. None of these fractures were associated with apparent water-bearing zones. A bedding-plane feature also intersects the borehole at 49 ft bls at relatively shallow angles (about 11 degrees) and strikes nearly due east, dipping north. Acoustic-televiewer data were not available for depths below 55 ft bls, where water-bearing zones are indicated by other logs. During drilling, the borehole deviated from vertical about 0.7 ft to the southeast, as determined from the deviation log (fig. 16).

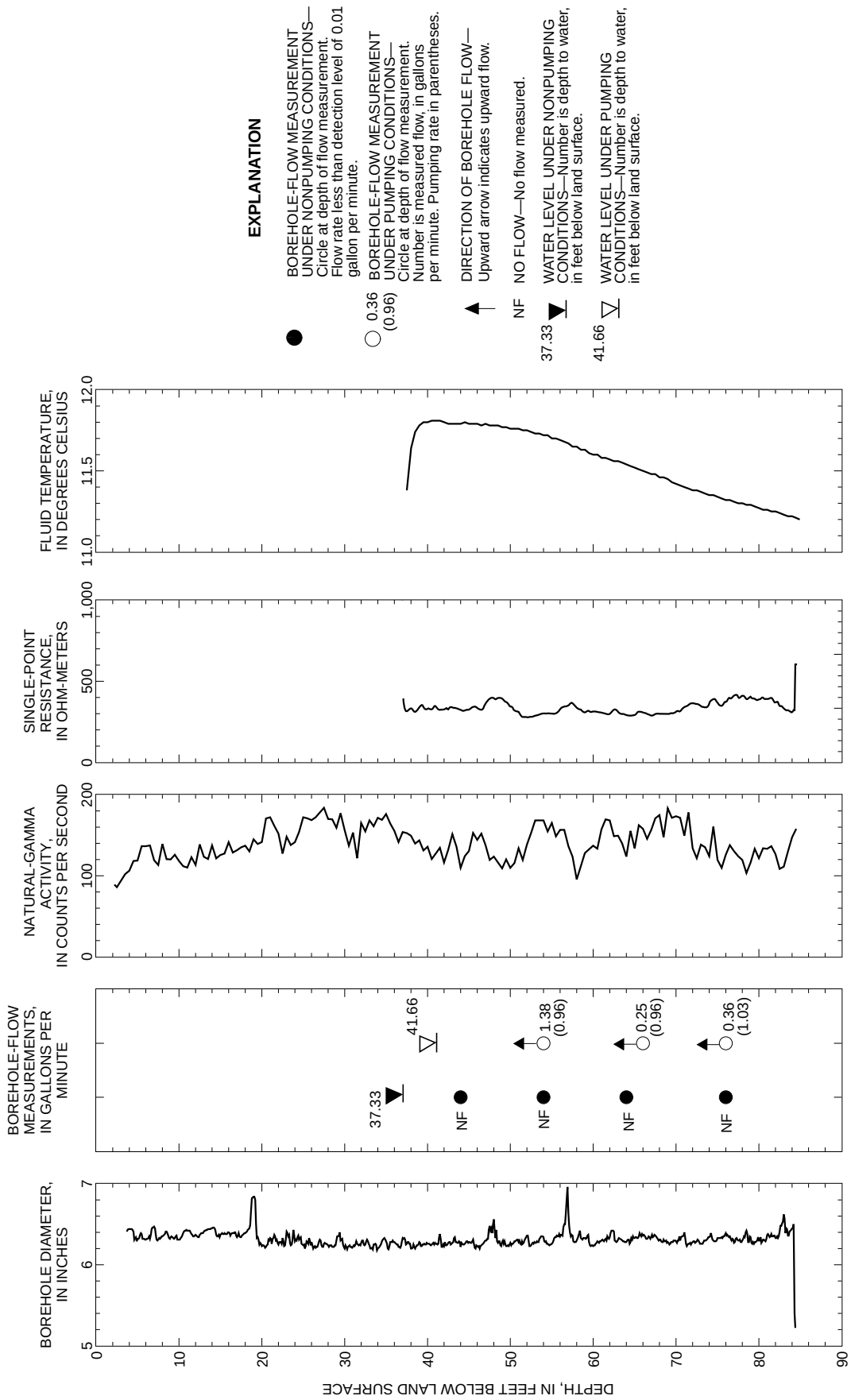

Figure 15. Borehole geophysical logs and direction of flow under nonpumping and pumping conditions within borehole MG-1146 (T-4), North Penn Area 7 Superfund site, Upper Gwynedd Township, Montgomery County, Pennsylvania.

Table 11. Depths, flow rates, flow directions, and pumping rates of heatpulse-flowmeter measurements, under nonpumping and pumping conditions, for well MG-1146 (T-4), North Penn Area 7 Superfund site, Upper Gwynedd Township, Montgomery County, Pa.

[ft bls, feet below land surface; gal/min, gallons per minute; NF, no flow measured; --, no data]

Depth of measurement (ft bls)	Nonpumping conditions		Pumping conditions		
	Flow rate (gal/min)	Flow direction	Flow rate (gal/min)	Flow direction	Pumping rate (gal/min)
44	NF	NF	--	--	--
54	NF	NF	[1]1.38	up	0.96
66	NF	NF	.25	up	.96
76	NF	NF	.36	up	1.03

[1]Apparent turbulence may affect reported value.

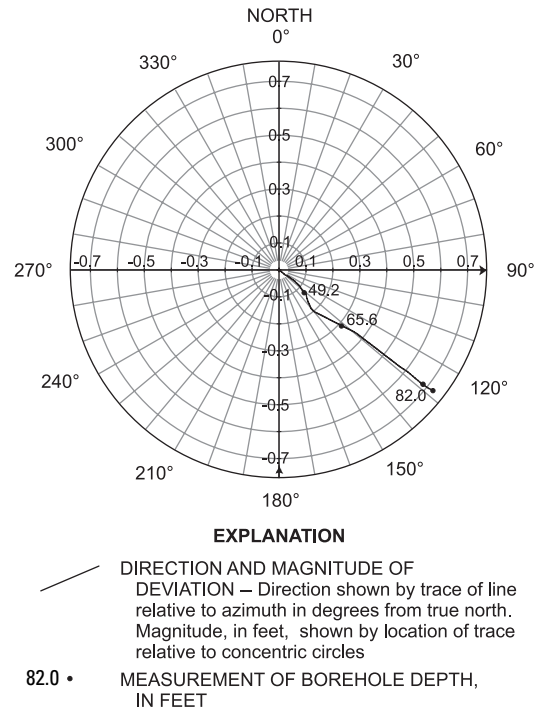

Figure 16. Borehole-deviation log showing direction (in degrees) and magnitude (in feet) of hole deviation from water level to the bottom of the borehole for well MG-1146 (T-4), North Penn Area 7 Superfund site, Upper Gwynedd Township, Montgomery County, Pa.

Table 12. Depth and orientation of bedding, fracture, and water-bearing features interpreted from the acoustic-televiewer log and borehole video survey for well MG-1146 (T-4), North Penn Area 7 Superfund site, Upper Gwynedd Township, Montgomery County, Pa.

[ft bls, feet below land surface; Orientations: N, north; E, east; S; south, W; west; --, not determined; Feature type abbreviations: B, bedding plane; F, fracture; WB, water-bearing opening; ?, indicates uncertainty in feature type; water-bearing features are shown in bold typeface]

Feature depth (ft bls)	Feature orientation		Feature type	Borehole video survey observation
	Strike (degrees)	Dip (degrees)		
43.1	N 85 W	56 SW	F	
47.6	N 4 W	33 SW	F	High-angle fracture at 47 ft bls
48.0	N 64 W	62 NE	F	
48.7	N 87 E	11 NW	B	
53.8	N 16 E	51 NW	F	
56	**--**	**--**	**F/WB**	**High-angle fracture**
76	**--**	**--**	**F/WB?**	**Large opening, multiple fractures?**
77	**--**	**--**	**F/WB?**	**High- and low-angle fractures**
82	**--**	**--**	**F/WB?**	**Rough, high- and low angle fractures**

Well MG-1147 (Teleflex T-11)

The caliper log shows that the total depth of the borehole is 83.5 ft and it is cased with 6-in.-diameter plastic casing to about 18 ft bls (fig. 17). The outer surface 8-in. casing material is steel. The caliper log shows that the open borehole is 6 in. in diameter. There are a few minor fractures throughout the borehole. The borehole video shows a possible water-bearing opening or near-vertical fracture at 66 ft bls.

The natural-gamma and single-point-resistance logs show little variability (fig. 17) and commonly have an inverse relation. The natural-gamma log shows slightly elevated counts at 32-38 ft bls and slightly depressed counts at 18-22 and 67-69 ft bls. The single-point-resistance log shows slightly elevated measurements at 48, 67, and 70 ft bls that may be associated with sandstone units.

The static water level at the time of logging was 39.19 ft bls. The fluid-temperature log shows that temperature decreases slightly with depth. The temperature profile is consistent with little to no vertical flow in the borehole. Under nonpumping conditions, the heatpulse flowmeter measured no detectable flow at 48, 52, 62, and 74 ft bls (table 13). For measurements of flow under pumping conditions, a submersible pump was placed at 50 ft bls and the well was pumped at a rate of about 1 gal/min. Prior to pumping, the static water level was 39.43 ft bls. Heatpulse-flowmeter measurements made under pumping conditions indicate that the intervals between 62 and 74 and 74 and 83.5 ft bls are the most productive. These producing zones correspond to observed fractures at 67-68 and 82 ft bls on the caliper log. After 20 minutes of pumping at about 0.8 gal/min, the water level declined 7.01 ft to 46.20 ft bls.

Interpretation of the acoustic-televiewer log (table 14) indicates that possible water-bearing fractures intersect the borehole at relatively low (from 16 to 22 degrees) and moderate angles (48 degrees). At the time of geophysical logging, water-producing zones were associated with low-angle features at about 68 and 82 ft bls that strike northeast (dipping southeast) and northwest (dipping northeast), respectively. Another water-producing zone is associated with a moderate-angle feature at about 82 ft bls that strikes northeast, dipping southeast. Bedding-plane features also intersect the borehole at about 71 and 75 ft bls at relatively shallow angles (from 11 to 23 degrees) and strike northwest, dipping both to the northeast and southwest. Other fractures or bedding-plane features intersect the borehole at shallow angles (from 14 to 25 degrees) from 48 to 54 ft bls. Some of these features strike northeast and dip southeast and others strike northwest and dip northeast. During drilling, the borehole deviated from vertical about 0.8 ft to the southeast, as determined from the deviation log (fig. 18).

Table 13. Depths, flow rates, flow directions, and pumping rates of heatpulse-flowmeter measurements, under nonpumping and pumping conditions, for well MG-1147 (T-11), North Penn Area 7 Superfund site, Upper Gwynedd Township, Montgomery County, Pa.

[ft bls, feet below land surface; gal/min, gallons per minute; NF, no flow measured; --, no data]

Depth of measurement (ft bls)	Nonpumping conditions		Pumping conditions		
	Flow rate (gal/min)	Flow direction	Flow rate (gal/min)	Flow direction	Pumping rate (gal/min)
48	NF	--	--	--	--
52	NF	--	--	--	--
62	NF	--	1.33	up	0.80
74	NF	--	.63	up	.81

Table 14. Depth and orientation of bedding, fracture, and water-bearing features interpreted from the acoustic-televiewer log and borehole video survey for well MG-1147 (T-11), North Penn Area 7 Superfund site, Upper Gwynedd Township, Montgomery County, Pa.

[ft bls, feet below land surface; Orientations: N, north; E, east; S; south, W; west; Feature type abbreviations: B, bedding plane; F, fracture; WB, water-bearing opening; water-bearing features are shown in bold typeface]

Feature depth (ft bls)	Feature orientation		Feature type	Borehole video survey observation
	Strike (degrees)	Dip (degrees)		
47.8	N 44 W	17 NE	F	
49.6	N 37 E	21 SE	F	
50.0	N 39 E	15 SE	F	
54.0	N 22 W	18 NE	F	Rough at 53 ft bls
54.4	N 14 W	25 NE	F	
67.8	**N 47 E**	**16 SE**	**F/WB**	**Opening or high-angle fracture at 66 ft bls**
70.6	N 59 E	23 SW	B	
75.2	N 19 W	11 NE	B	White beds at 76-77 ft bls
81.7	**N 35 W**	**22 NE**	**WB**	**Rough at 80 ft bls**
81.8	**N 40 E**	**48 SE**	**WB**	

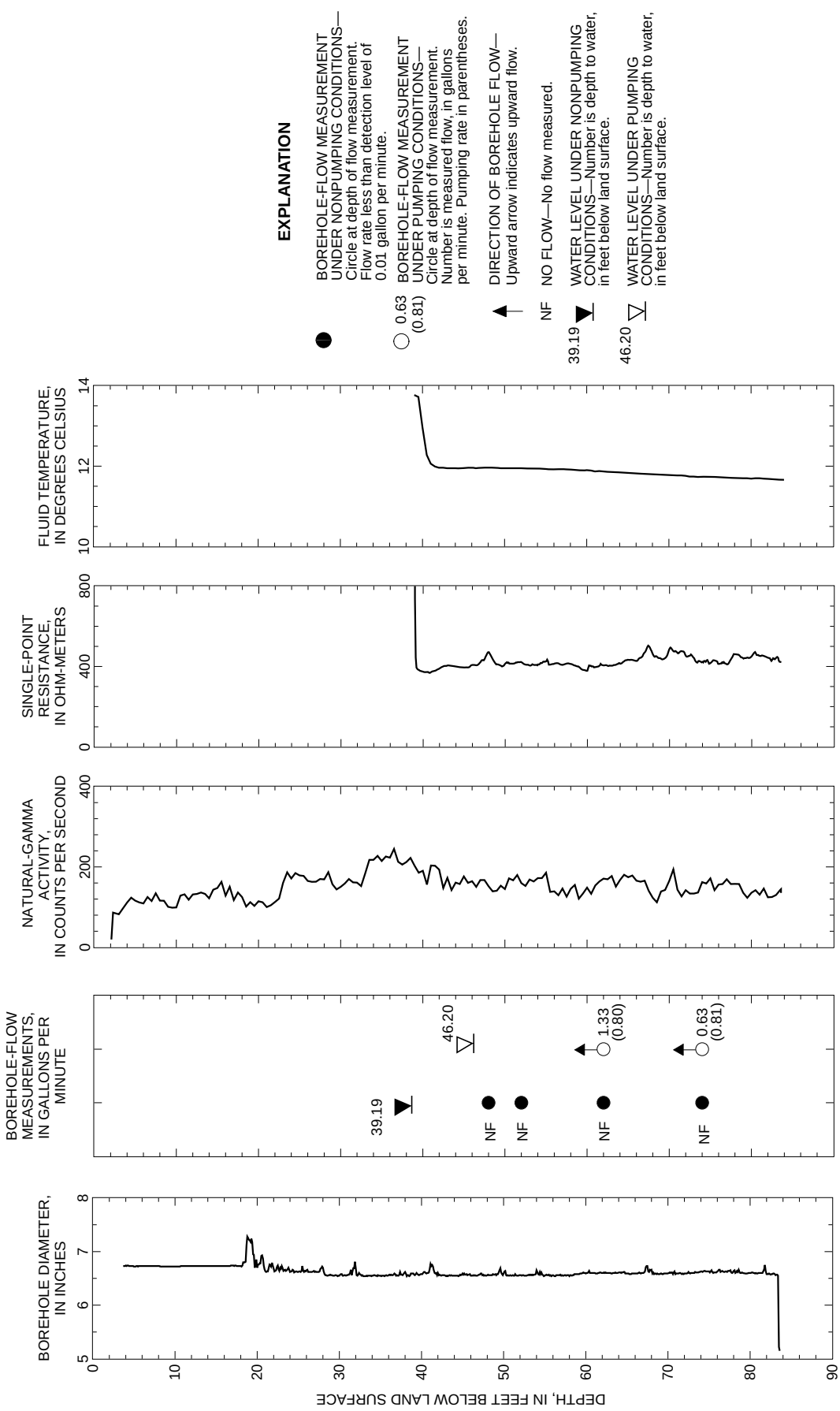

Figure 17. Borehole geophysical logs and direction of flow under nonpumping and pumping conditions within borehole MG-1147 (T-11), North Penn Area 7 Superfund site, Upper Gwynedd Township, Montgomery County, Pa.

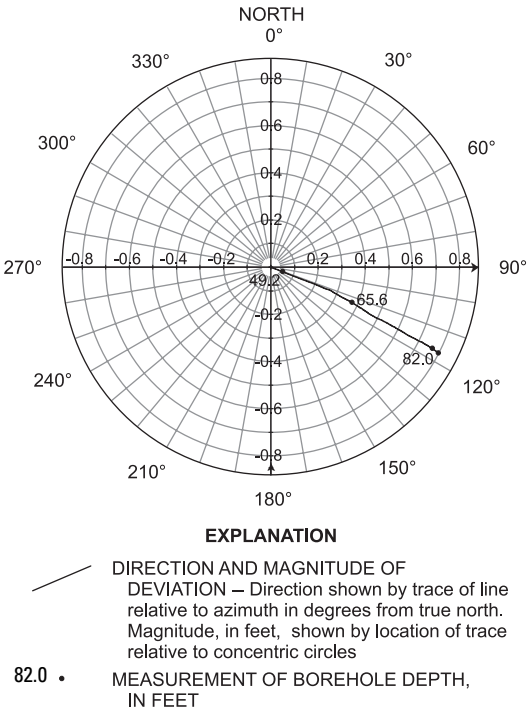

Figure 18. Borehole-deviation log showing direction (in degrees) and magnitude (in feet) of hole deviation from water level to the bottom of the borehole for well MG-1147 (T-11), North Penn Area 7 Superfund site, Upper Gwynedd Township, Montgomery County, Pa.

Well MG-1148 (Teleflex T-12)

The caliper log shows that the total depth of the borehole is 84 ft and it is cased with 6-in.-diameter plastic casing to about 19 ft bls (fig. 19). The outer surface 8-in. casing material is steel. The caliper log shows that the open borehole is 6 in. in diameter and has numerous fractures throughout. The borehole video shows near-vertical fractures at about 50, 52, 54, 60, 64, 70, and 81 ft bls.

The natural-gamma log shows elevated counts near 24 ft bls (fig. 19) that may indicate a zone that could be used for lithologic correlation.The natural-gamma and single-point-resistance logs generally have an inverse relation. Slightly elevated single-point-resistance measurements occur in the intervals between 54 and 55 and 59 and 62 ft bls and may indicate sandstone units.

The static water level at the time of logging was 52.48 ft bls. The fluid-temperature log shows a slight increase in temperature from the water level to a depth of about 60 ft bls then little to no change in temperature below that depth (fig. 19). The relatively straight temperature profile is consistent with vertical flow in the borehole, although no flow was detected under nonpumping conditions. Under nonpumping conditions, the heatpulse flowmeter measured no detectable flow at 62, 74, and 80 ft bls (table 15). For measurements of flow under pumping conditions, a submersible pump was placed at 6 ft bls and the well was pumped at rates less than 1 gal/min (a rate of about 0.7 gal/min for 10 minutes and then at about 0.45 gal/min for 23 more minutes). Because the measured upward flow rates are less than measured pumping rates, accuracy of at least one of these rates is questionable. Heat-pulse-flowmeter measurements made under pumping conditions indicate that the interval between 80 and 84 ft bls is the most productive. These producing zones correspond to observed fractures at about 82 ft bls on the caliper log. After 33 minutes of pumping, the water level declined 1.90 ft to 54.38 ft bls.

Interpretation of the acoustic-televiewer log (table 16) indicates that a water-bearing fracture intersects the borehole at a relatively low angle (8 degrees) at 81 ft bls. This fracture strikes northwest and dips to the southwest. Bedding-plane features also intersect the borehole between 59 and 82 ft bls at relatively shallow angles (from 2 to 37 degrees) and generally appear to strike northwest and dip northeast. During drilling, the borehole deviated from vertical about 0.15 ft to the southeast, as determined from the deviation log (fig. 20).

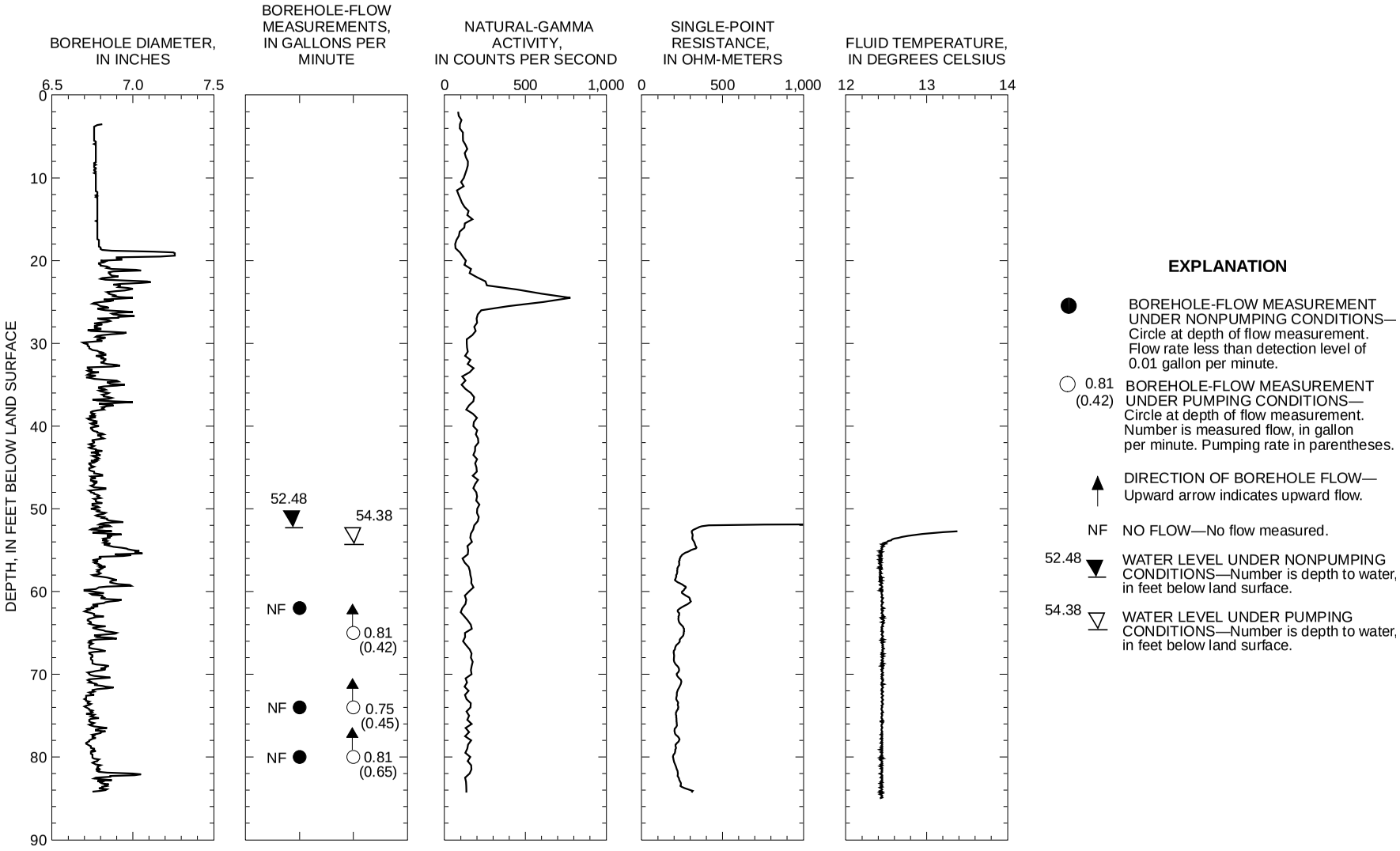

Figure 19. Borehole geophysical logs and direction of flow under nonpumping and pumping conditions within borehole MG-1148 (T-12), North Penn Area 7 Superfund site, Upper Gwynedd Township, Montgomery County, Pa.

Table 15. Depths, flow rates, flow directions, and pumping rates of heatpulse-flowmeter measurements, under nonpumping and pumping conditions, for well MG-1148 (T-12), North Penn Area 7 Superfund site, Upper Gwynedd Township, Montgomery County, Pa.

[ft bls, feet below land surface; gal/min, gallon per minute; NF, no flow measured; --, no data]

Depth of measurement (ft bls)	Nonpumping conditions		Pumping conditions		
	Flow rate (gal/min)	Flow direction	Flow rate (gal/min)	Flow direction	Pumping rate (gal/min)
62	NF	NF	--	--	--
65	--	--	0.81	up	0.42
74	NF	NF	.75	up	.45
80	NF	NF	.81	up	.65

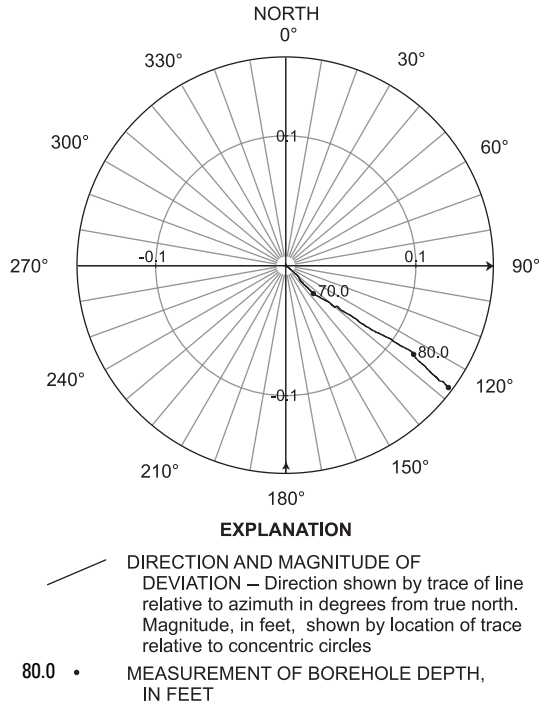

Figure 20. Borehole-deviation log showing direction (in degrees) and magnitude (in feet) of hole deviation from water level to the bottom of the borehole for well MG-1148 (T-12), North Penn Area 7 Superfund site, Upper Gwynedd Township, Montgomery County, Pa.

Table 16. Depth and orientation of bedding, fracture, and water-bearing features interpreted from the acoustic-televiewer log and borehole video survey for well MG-1148 (T-12), North Penn Area 7 Superfund site, Upper Gwynedd Township, Montgomery County, Pa.

[ft bls, feet below land surface; Orientations: N, north; E, east; S; south, W; west; Feature type abbreviations: B, bedding plane; F, fracture; WB, water-bearing opening; water-bearing features are shown in bold typeface]

Feature depth (ft bls)	Feature orientation		Feature type	Borehole video survey observation
	Strike (degrees)	Dip (degrees)		
58.7	N 73 W	37 NE	B	
59.3	N 86 W	21 NE	B	
67.0	N 62 W	10 NE	B	Low-angle fracture at 67 ft bls
74.1	N 84 W	8 NE	B	
74.5	N 13 W	10 NE	B	
75.7	N 54 W	18 NE	B	
76.4	N 43 W	6 NE	B	
81.2	**N 42 W**	**8 SW**	**F/WB**	**Rough, filled high-angle fractures at 81 ft bls**
81.6	N 69 W	2 NE	B	
82.1	N 44 W	13 NE	B	

Well MG-1149 (Teleflex T-10)

The caliper log shows that the total depth of the borehole is 84 ft and it is cased with 6-in.-diameter plastic casing to about 18.5 ft bls (fig. 21). The outer surface 8-in. casing material is steel. The caliper log shows that the open borehole is 6 in. in diameter. There are numerous minor fractures throughout the borehole and a major fracture at 68-70 ft bls. The borehole video shows a possible water-bearing near-vertical fracture and opening at 68 ft bls and other near-vertical fractures at 43, 51, 53, 57, 66, and 81 ft bls.

The natural-gamma and single-point-resistance logs generally have an inverse relation. For example, the natural-gamma log shows slightly depressed counts in the interval between 54 and 70 ft bls that correspond to elevated single-point-resistance measurements in a similar interval (fig. 21). Elevated single-point-resistance measurements in the interval 53-68 ft bls may indicate sandstone units.

The static water level at the time of logging was 51.13 ft bls. The fluid-temperature log shows that temperature increases slightly from the water level to a depth of about 58 ft bls then changes little below that depth until about 80 ft where it starts to increase again. The relatively straight temperature profile is consistent with vertical flow in the borehole. Under nonpumping conditions, the heatpulse flowmeter measured downward flow at 62, 76, and 80 ft bls (table 17). These measurements (table 17) indicate that, under nonpumping conditions, water probably enters the borehole in the intervals between 51 and 62 and 62 and 76 ft bls and primarily exits the borehole at the intervals between 80 and 84 ft bls. These water-bearing zones correspond to observed fractures at 50-55, 67-72, and 81-82 ft bls on the caliper log. The fractures at 50-55 and 68-72 ft bls are the top and bottom of an interval of elevated single-point-resistance readings possibly associated with sandstone units. For measurements of flow under pumping conditions, a submersible pump was placed at 55 ft bls and the well was pumped at a rate of about 0.9 gal/min. Heatpulse-flowmeter measurements made under pumping conditions are inconclusive, although the entire suite of logs indicate that the interval between 80 and 84 ft bls probably is the most productive. This producing zone corresponds to observed fractures at 81-82 ft bls on the caliper log. After 24 minutes of pumping at about 0.9 gal/min, the water level declined to 51.30 ft bls.

Table 17. Depths, flow rates, flow directions, and pumping rates of heatpulse-flowmeter measurements, under nonpumping and pumping conditions, for well MG-1149 (T-10), North Penn Area 7 Superfund site, Upper Gwynedd Township, Montgomery County, Pa.

[ft bls, feet below land surface; gal/min, gallons per minute; --, no data; >UDL, greater than upper detection limit; ?, indicates uncertainty]

Depth of measurement (ft bls)	Nonpumping conditions		Pumping conditions		
	Flow rate (gal/min)	Flow direction	Flow rate (gal/min)	Flow direction	Pumping rate (gal/min)
62	0.2	down	1.05	up	0.91
73	--	--	>UDL	up?	.91
76	.7	down	--	--	--
80	.7	down	--	--	--

Interpretation of the acoustic-televiewer logs (table 18) indicates that possible water-bearing fractures intersect the borehole at relatively moderate to moderately high angles (from 35 to 64 degrees). At the time of geophysical logging, water-producing zones were associated with moderate to high-angle fractures at about 66-69 ft bls that strike northwest, dipping northeast, and northeast, dipping northwest or southeast, respectively. A water-receiving zone is associated with a moderate-angle feature at 81 ft bls that strikes northeast and dips southeast. Other fractures and bedding-plane features also intersect the borehole at relatively shallow to moderate angles (from 11 to 64 degrees) between 57 and 77 ft bls. Many of these features appear to strike northwest and dip mostly southwest. A few fractures or bedding-plane features strike northeast and dip either northwest or southeast. During drilling, the borehole deviated from vertical about 0.15 ft to the northeast, as determined from the deviation log (fig. 22).

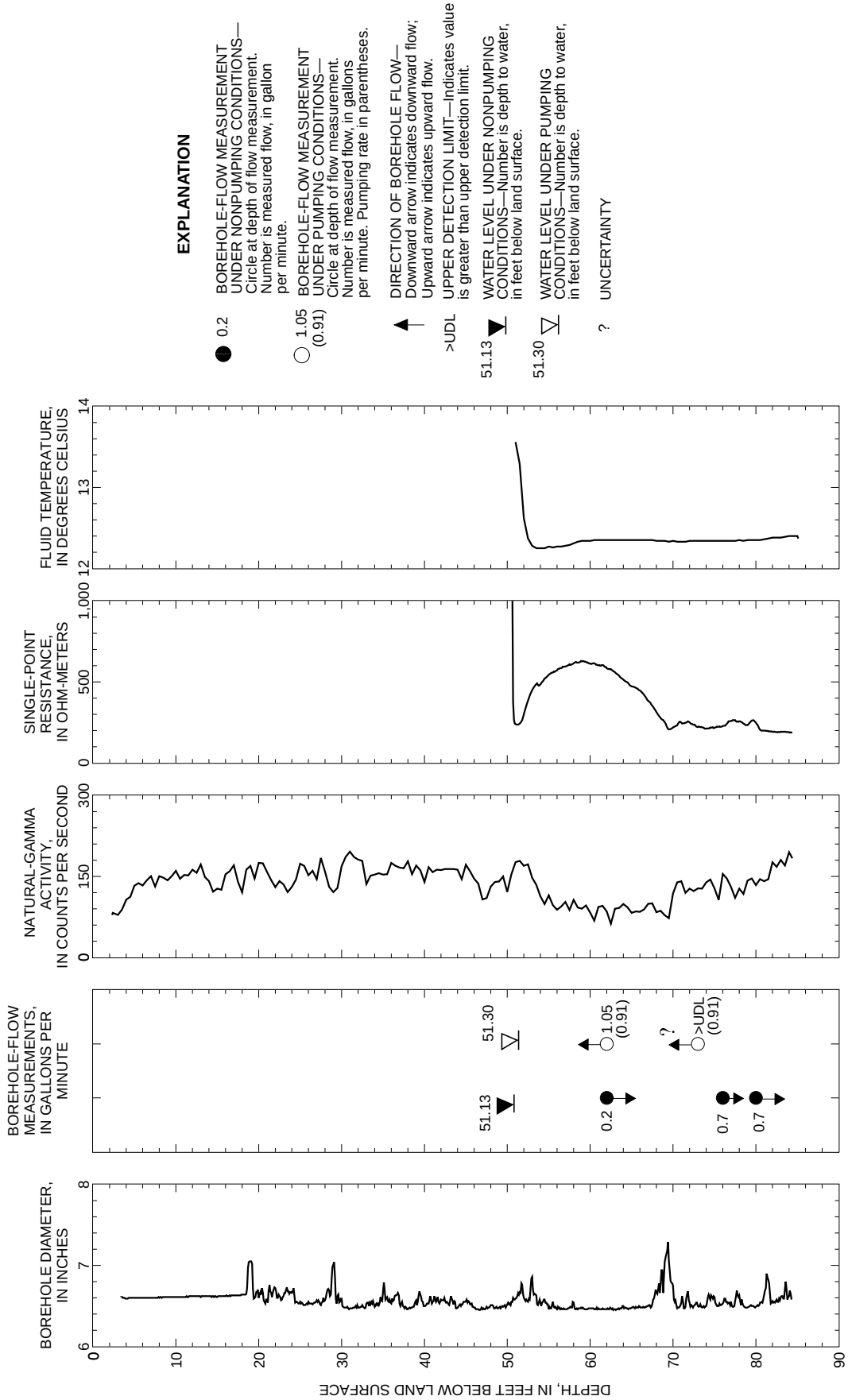

Figure 21. Borehole geophysical logs and direction of flow under nonpumping and pumping conditions within borehole MG-1149 (T-10), North Penn Area 7 Superfund site, Upper Gwynedd Township, Montgomery County, Pa.

Table 18. Depth and orientation of bedding, fracture, and water-bearing features interpreted from the acoustic-televiewer log and borehole video survey for well MG-1149 (T-10), North Penn Area 7 Superfund site, Upper Gwynedd Township, Montgomery County, Pa.

[ft bls, feet below land surface; Orientations: N, north; E, east; S; south, W; west; --, not determined; Feature type abbreviations: B, bedding plane; F, fracture; WB, water-bearing opening; water-bearing features are shown in bold typeface]

Feature depth (ft bls)	Feature orientation		Feature type	Borehole video survey observation
	Strike (degrees)	Dip (degrees)		
51	**--**	**--**	**F/WB**	**High-angle fracture**
53	**--**	**--**	**F/WB**	**High-angle fractures**
56.9	N 79 W	64 SW	F	High-angle fracture at 57 ft bls
59.4	N 46 W	55 SW	F	
59.4	N 34 W	56 NE	F	
63.0	N 69 W	26 SW	F	Moderate-angle fracture at 63 ft bls
63.4	N 45 W	21 SW	F	
66.7	**N 74 E**	**82 SE**	**F/WB**	**High-angle fracture at 66-68 ft bls**
67.1	**N 20 W**	**64 NE**	**F/WB**	
67.2	**N 77 W**	**64 NE**	**F/WB**	
68	**--**	**--**	**F/WB**	**High-angle fracture at 68 ft bls**
69.1	**N 18 E**	**35 NW**	**F/WB**	
73.4	N 19 W	48 SW	F	Low-angle fracture at 73 ft bls
75.5	N 31 W	18 SW	F	
76.5	N 4 W	12 SW	B	Low-angle fracture at 76 ft bls
77.0	N 58 E	42 NW	F	
80.9	N 18 E	40 SE	WR	Rough, high-angle fracture at 81 ft bls

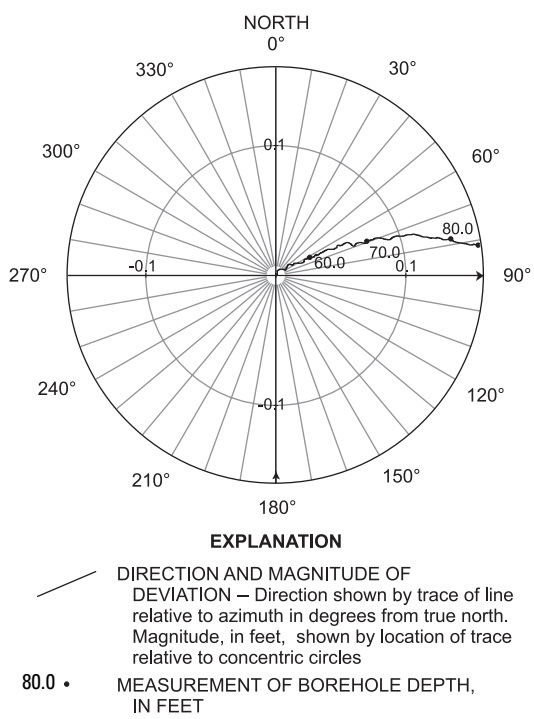

Figure 22. Borehole-deviation log showing direction (in degrees) and magnitude (in feet) of hole deviation from water level to the bottom of the borehole for well MG-1149 (T-10), North Penn Area 7 Superfund site, Upper Gwynedd Township, Montgomery County, Pa.

Well MG-1505 (Huey)

The caliper log shows that the total depth of the borehole is 83.2 ft and it is cased with 6-in.-diameter casing to about 16 ft bls (fig. 23). The casing material is steel. The open borehole is 6 in. in diameter. There are numerous minor fractures throughout the borehole and major fractures at 48-50, 56-58, 71-73, and 80-83 ft bls. No borehole video log was collected for this well.

The natural-gamma and single-point-resistance logs generally have an inverse relation. For example, the natural-gamma log shows slightly depressed counts at 61, 66, and 69-71 ft bls that correspond to elevated single-point-resistance measurements at similar depths (fig. 23). Slightly elevated single-point-resistance measurements may indicate sandstone units.

The static water level at the time of logging was about 25.94 ft bls. The fluid-temperature log shows that temperature decreases with depth from the water level to a depth of about 46 ft bls and changes little below that depth (fig. 23). The relatively straight temperature profile is consistent with vertical flow in the borehole. Under nonpumping conditions, the heat-pulse flowmeter measured no detectable flow at 38 ft bls and upward flow at 29, 52, 63, 70, and 76 ft bls (table 19). These measurements (table 19) indicate that, under nonpumping conditions, water probably enters the borehole in the intervals between 29 and 38 and 76 and 83.5 ft bls and exits the borehole at the intervals between 26 and 29, 38 and 52, 52 and 63, 63 and 70, and 70 and 76 ft bls. These water-bearing zones correspond to observed fractures at 26-28, 30-32, 48-50, 56-58, 71-73, and 80-83 ft bls on the caliper log. For measurements of flow under pumping conditions, a submersible pump was placed at 35 ft bls, and the well was pumped at rates of 0.5 gal/min for 15 minutes, 1.2 gal/min for 5 minutes, and then about 2.3 gal/min for 26 minutes. After 46 minutes of pumping, the water level declined 3.26 ft to about 29.2 ft bls. Heat-pulse-flowmeter measurements made under pumping conditions indicate that the intervals between 26 and 38 and 76 and 83.5 ft bls are the most productive. These producing zones probably correspond to observed fractures at 30-32 and 80-83 ft bls on the caliper log.

Table 19. Depths, flow rates, flow directions, and pumping rates of heatpulse-flowmeter measurements, under nonpumping and pumping conditions, for well MG-1505 (Huey), North Penn Area 7 Superfund site, Upper Gwynedd Township, Montgomery County, Pa.

[ft bls, feet below land surface; gal/min, gallons per minute; NF, no flow measured; >, greater than; --, no data]

Depth of measurement (ft bls)	Nonpumping conditions		Pumping conditions		
	Flow rate (gal/min)	Flow direction	Flow rate (gal/min)	Flow direction	Pumping rate (gal/min)
29	0.1	up	--	--	--
38	NF	NF	--	--	--
39	--	--	0.62	up	2.28
52	.2	up	--	--	--
53	--	--	0.66->1.0	up	2.29
63	.4	up	--	--	--
70	.6-.7	up	--	--	--
76	.7-1.0	up	--	--	--

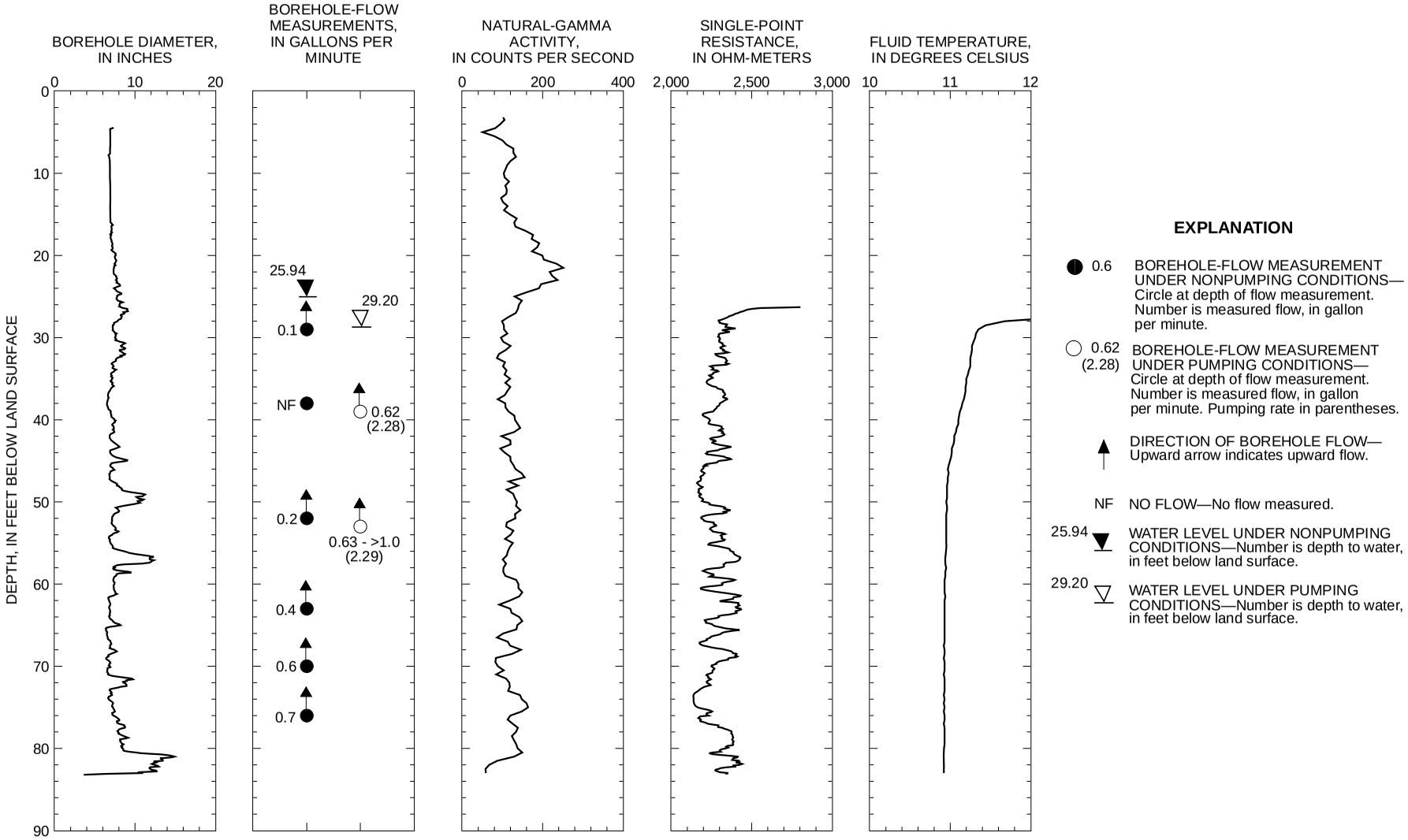

Figure 23. Borehole geophysical logs and direction of flow under nonpumping and pumping conditions within borehole MG-1505 (Huey), North Penn Area 7 Superfund site, Upper Gwynedd Township, Montgomery County, Pa.

Well MG-1842 (Teleflex T-15)

The caliper log shows that the total depth of the borehole is 86 ft and it is cased with 6-in.-diameter casing to about 18 ft bls (fig. 24). The casing material is plastic. The caliper log shows that the open borehole is 6 in. in diameter. There are a few minor fractures throughout the borehole and a major fracture at 48-51 ft bls. The borehole video shows a possible water-bearing near-vertical fracture at 48-51 ft bls and other near-vertical fractures at 43, 72, and 81 ft bls.

The natural-gamma and single-point-resistance logs commonly have an inverse relation. For example, the natural-gamma log shows slightly elevated counts at 61 ft bls that correspond to slightly depressed single-point-resistance measurements at a similar depth (fig. 24). Slightly elevated single-point-resistance measurements, such as that at 82 ft bls, may indicate sandstone units.

The static water level at the time of logging was 41.18 ft bls. The fluid-temperature log shows that temperature decreases slightly with depth below 49 ft bls, where there is an inflection. The relatively straight temperature profile is consistent with vertical flow in the borehole, although flow was not detected under nonpumping conditions except near the bottom of the hole. Under nonpumping conditions, the heatpulse flowmeter measured no detectable flow at 46, 54, and 66 ft bls and downward flow at 78 ft bls (table 20). These measurements (table 20) indicate that, under nonpumping conditions, water probably enters the borehole in the interval between 66 and 78 ft bls and primarily exits the borehole at the interval between 78 and 86 ft bls. These water-bearing zones correspond to observed fractures at 73.5 and 82 ft bls on the caliper log. For measurements of flow under pumping conditions, a submersible pump was placed at 46 ft bls, and the well was pumped at a rate of about 1.1 gal/min. Heatpulse-flowmeter measurements made under pumping conditions indicate that the largest quantity of water is produced from the interval between 78 and 86 ft bls and lessor amounts are produced from the intervals between 66 and 78, 66 and 54, and above 54 ft bls. These producing zones correspond to observed fractures at 81-82, 73-74, 57-59, and 48-51 ft bls on the caliper log. The fractures at 81-82 ft bls are near possible sandstone units indicated by elevated single-point-resistance measurements. After 27 minutes of pumping at about 1.1 gal/min, the water level declined 0.28 ft to 41.46 ft bls.

Table 20. Depths, flow rates, flow directions, and pumping rates of heatpulse-flowmeter measurements, under nonpumping and pumping conditions, for well MG-1842 (T-15), North Penn Area 7 Superfund site, Upper Gwynedd Township, Montgomery County, Pa.

[ft bls, feet below land surface; gal/min, gallons per minute; NF, no flow measured; --, no data]

Depth of measurement (ft bls)	Nonpumping conditions		Pumping conditions		
	Flow rate (gal/min)	Flow direction	Flow rate (gal/min)	Flow direction	Pumping rate (gal/min)
46	NF	NF	--	--	--
54	NF	NF	0.88	up	1.08
66	NF	NF	.81	up	1.08
78	1.0	down	.65	up	1.1

Interpretation of the acoustic-televiewer log (table 21) indicates that possible water-bearing fractures intersect the borehole at relatively low to high angles (from 0 to 72 degrees). At the time of geophysical logging, water-producing zones were associated with moderate- to high-angle features at about 73-74 ft bls that strike northeast and dip southeast. A water-receiving zone is associated with an apparently flat-lying feature at about 81 ft bls. Numerous bedding-plane features also intersect the borehole at relatively shallow to moderate angles (from 6 to 25 degrees) between 50 and 79 ft bls. About half of these features appear to strike northeast and dip northwest, and the remainder strike mostly northwest and dip both northeast and southwest. Some moderate to high angle fractures (from 30 to 78 degrees) appear to strike almost due north. During drilling, the borehole deviated from vertical about 0.7 ft to the south, as determined from the deviation log (fig. 25).

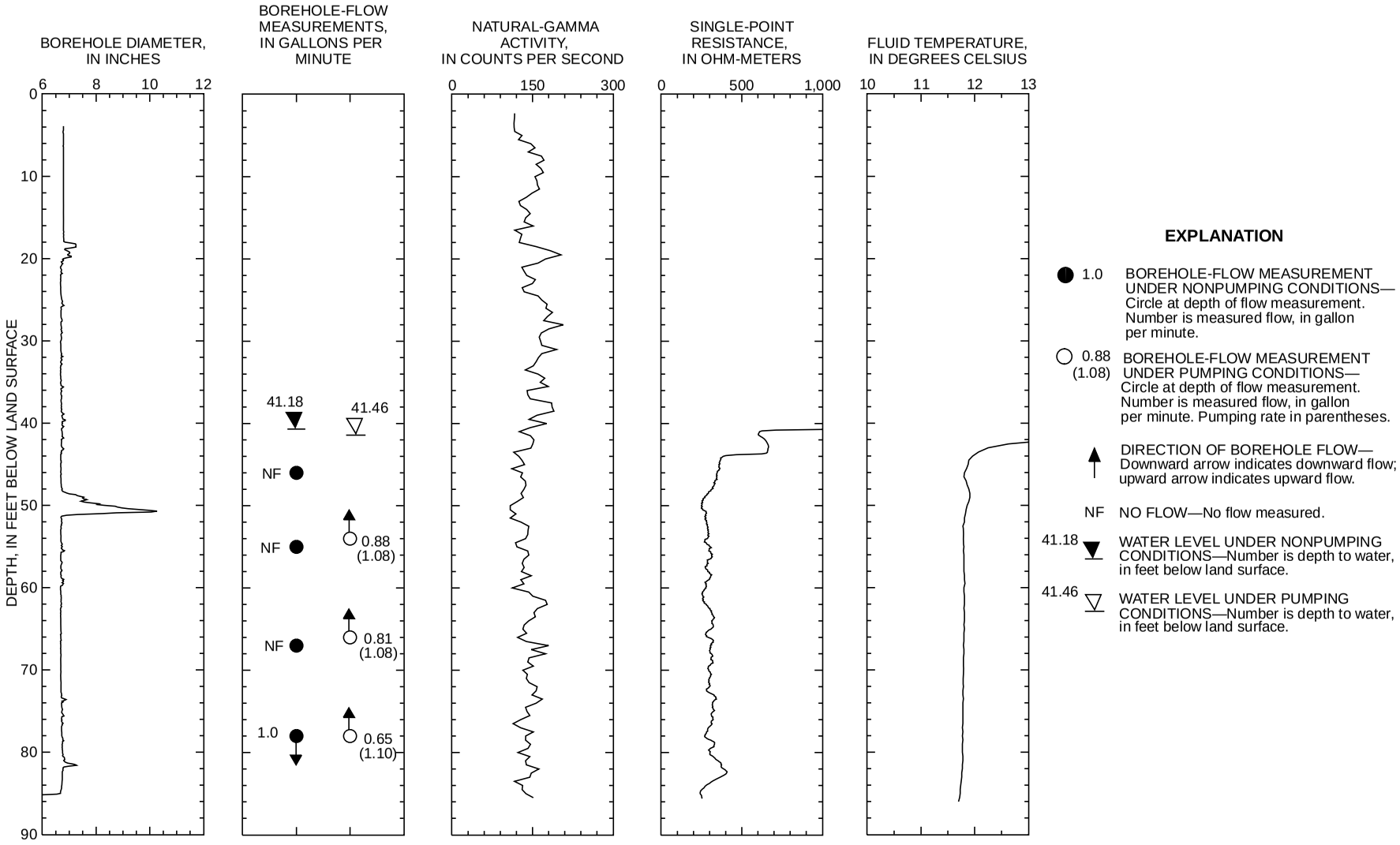

Figure 24. Borehole geophysical logs and direction of flow under nonpumping and pumping conditions within borehole MG-1842 (T-15), North Penn Area 7 Superfund site, Upper Gwynedd Township, Montgomery County, Pa.

Table 21. Depth and orientation of bedding, fracture, and water-bearing features interpreted from the acoustic-televiewer log and borehole video survey for well MG-1842 (T-15), North Penn Area 7 Superfund site, Upper Gwynedd Township, Montgomery County, Pa.

[ft bls, feet below land surface; Orientations: N, north; E, east; S; south, W; west; --, not determined; Feature type abbreviations: B, bedding plane; F, fracture; WB, water-bearing opening; ?, indicates uncertainty in feature type; water-bearing features are shown in bold typeface]

Feature depth (ft bls)	Feature orientation		Feature type	Borehole video survey observation
	Strike (degrees)	Dip (degrees)		
48	**--**	**--**	**F/WB**	**Rough, high-angle fractures at 48-51 ft bls**
50.9	**N 5 W**	**31 NE**	**F/WB**	
52.3	N 73 W	7 NE	B	
52.6	N 33 E	18 NW	B	
54.6	N 25 E	12 NW	B	
54.8	N 16 E	16 NW	B	
55.5	N 7 W	9 SW	B	
55.7	N 6 E	6 NW	B	
56.7	N 4 W	18 SW	B	
56.9	N 88 E	25 NW	B	Low-angle fracture at 57 ft bls
57.8	N 4 W	14 SW	B	
58.8	**N 2 E**	**44 NW**	**F/WB?**	
59.4	N 58 E	16 NW	B	
59.6	N 10 W	9 SW	B	
60.4	N 25 E	11 NW	B	
61.1	N 4 W	7 SW	B	
61.8	N 9 W	64 NE	F	
70.1	N 4 E	78 SE	F	
71.9	N 48 W	13 NE	B	
73.2	**N 36 E**	**37 SE**	**WP**	**Rough, high-angle fractures at 72 ft bls**
74.1	**N 15 E**	**72 SE**	**WP**	
78.4	N 76 W	10 NE	B	
79.1	N 77 E	17 NW	B	
81.4	**N 68 E**	**0 NW**	**F/WB**	**Rough, high-angle fractures at 81 ft bls**

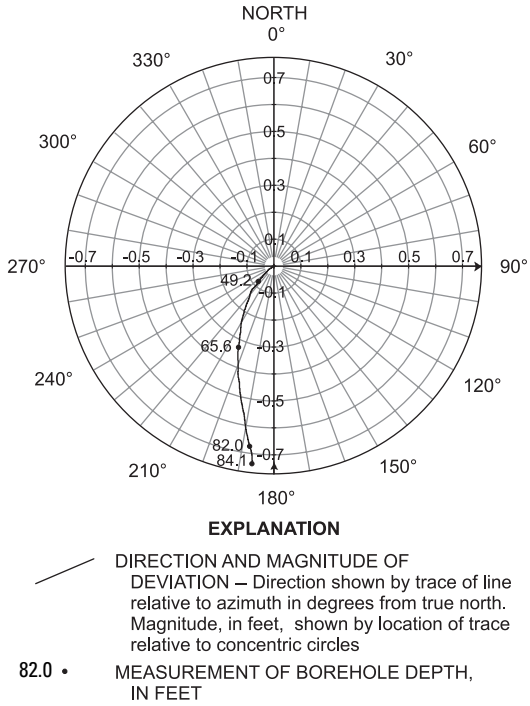

Figure 25. Borehole-deviation log showing direction (in degrees) and magnitude (in feet) of hole deviation from water level to the bottom of the borehole for well MG-1842 (T-15), North Penn Area 7 Superfund site, Upper Gwynedd Township, Montgomery County, Pa.

Well MG-1843 (Teleflex T-6)

The caliper log shows that the total depth of the borehole is 37.5 ft and it is cased with 6-in.-diameter plastic casing to 18 ft bls (fig. 26). The outer surface 8-in. casing material is steel. The caliper log shows that the open borehole is 6 in. in diameter. There are a few minor fractures throughout the borehole and two relatively major fractures just below the bottom of casing at 19 ft bls and in the interval from 31 to 32 ft bls.

The static water level at the time of logging was 30.3 ft bls. Because water was only in the bottom 6.2 ft of the borehole, the single-point-resistance log is relatively short, and therefore, not especially useful in determining lithology of the hole. Nevertheless, elevated single-point-resistance measurements at 31.5-32.5 ft bls corresponding to depressed natural-gamma measurements at similar depths (fig. 26) may indicate the presence of a sandstone unit.

As with the single-point-resistance log, the fluid-temperature log describes only the bottom 6.2 ft of the hole. In this short interval, the fluid-temperature log shows that temperature decreases slightly with depth. Measurements of flow were not made because of the small amount of water in the borehole.

Well MG-1844 (Fitzpatrick Container)

The caliper log shows that the total depth of the borehole is 51.2 ft and it is cased with 6-in.-diameter casing to about 15 ft bls (fig. 27). The casing material is plastic. The caliper log shows that the open borehole is 6 in. in diameter. There are a few minor fractures throughout the borehole and a relatively major fracture just below the bottom of casing at 15 ft bls. The borehole video shows possible water-bearing near-vertical fractures and openings at 39-44 and 47 ft bls.

The natural-gamma log shows elevated counts at 45-46 ft bls (fig. 27) that might be used for stratigraphic correlation. Because water was only in the bottom 7.2 ft of the hole, the single-point-resistance log is relatively short (compared to other logs) and, therefore, not especially useful in determining lithology of the hole.

The static water level at the time of logging was 44.92 ft bls. As with the single-point-resistance log, the fluid-temperature log describes only the bottom 7.2 ft of the hole. In this short interval, the fluid-temperature log shows that temperature decreases slightly with depth; there is a small inflection at about 46 ft bls that may indicate the presence of a water-bearing fracture. Under nonpumping conditions, the heatpulse flowmeter measured no detectable vertical flow at 46 ft bls. Measurements of flow were not made under pumping conditions.

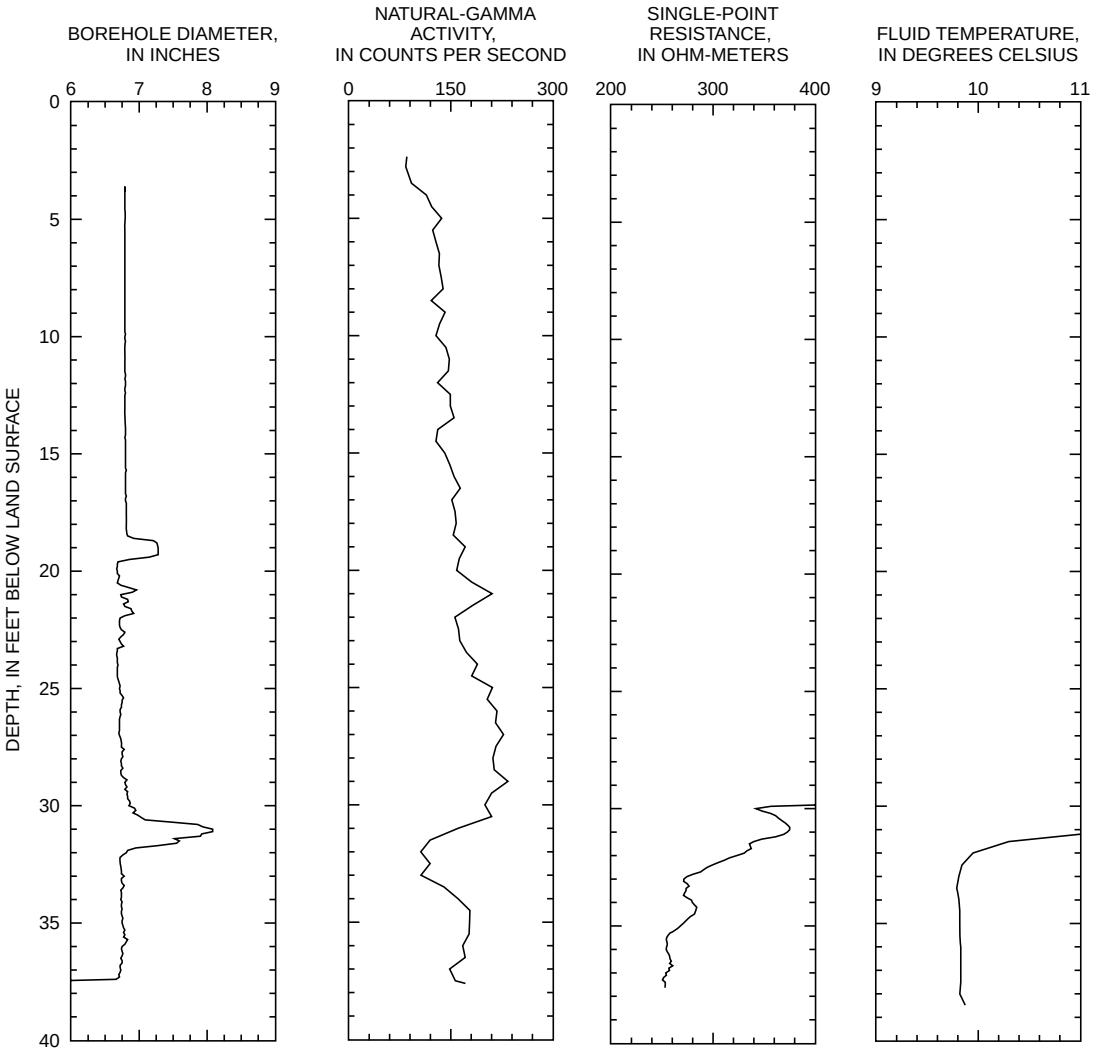

Figure 26. Borehole geophysical logs for borehole MG-1843 (T-6), North Penn Area 7 Superfund site, Upper Gwynedd Township, Montgomery County, Pa.

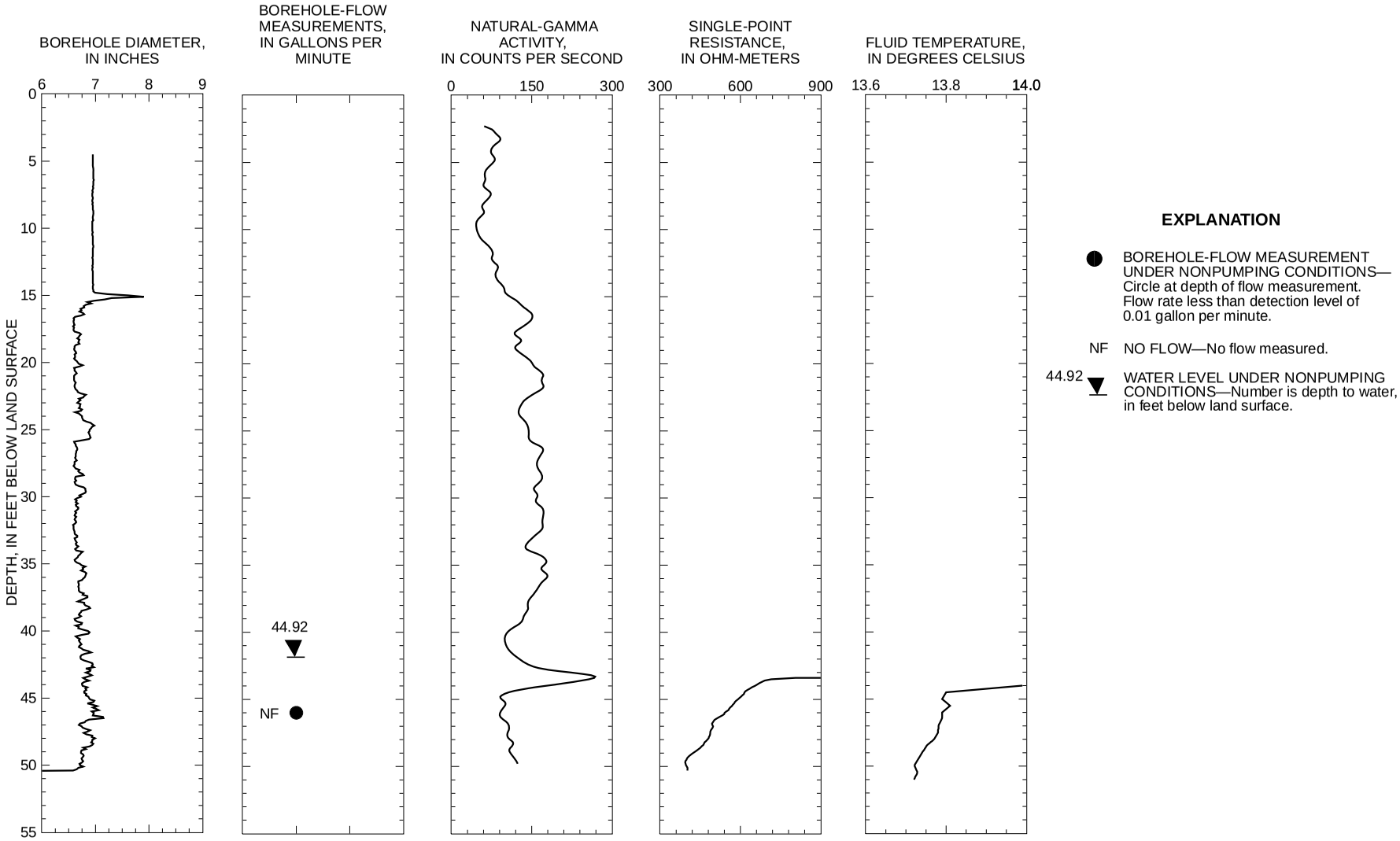

Figure 27. Borehole geophysical logs and direction of flow under nonpumping conditions within borehole MG-1844 (Fitzpatrick Container), North Penn Area 7 Superfund site, Upper Gwynedd Township, Montgomery County, Pa.

Well MG-1845 (Fitzpatrick Container)

The caliper log shows that the total depth of the borehole is 54.6 ft and it is cased with 6-in.-diameter casing to about 19 ft bls (fig. 28). The casing material is plastic. The caliper log shows that the open borehole is 6 in. in diameter. There are a few minor fractures throughout the borehole. The borehole video shows near-horizontal fractures at 45 and 53 ft bls

The natural-gamma log shows elevated counts at 52-53 ft bls (fig. 28) that might be used for stratigraphic correlation. Because water was only in the bottom 9.7 ft of the hole, the single-point-resistance log is short. The single-point-resistance log shows slightly elevated measurements in the interval between 47 and 52 ft bls that may be associated with a sandstone unit.

The static water level at the time of logging was 44.92 ft bls. As with the single-point-resistance log, the fluid-temperature log describes only the bottom 9.7 ft of the hole. In this short interval, the fluid-temperature log shows that temperature increases slightly with depth to 53 ft bls and below that depth changes little. Under nonpumping conditions, the heatpulse flowmeter measured no detectable vertical flow at 49 ft bls, although at that depth, there was possible lateral flow. Measurements of flow were not made under pumping conditions.

Well MG-1846 (Fitzpatrick Container)

The caliper log shows that the total depth of the borehole is 55.9 ft and it is cased with 6-in.-diameter casing to about 21 ft bls (fig. 29). The casing material is plastic. The caliper log shows that the open borehole is 6 in. in diameter. There are a few minor fractures throughout the borehole.

The natural-gamma and single-point-resistance logs generally have an inverse relation. For example, the natural-gamma log shows slightly depressed readings at 47, 50, and 52 ft bls that correspond to slightly elevated single-point-resistance readings at similar depths (fig. 29). Slightly elevated single-point-resistance readings may indicate sandstone units. The borehole video shows a lithology change from red- to gray-colored rock at 46 ft bls. Because water was only in the bottom 9.7 ft of the hole, the single-point-resistance log is short.

The static water level at the time of logging was 46.19 ft bls. As with the single-point-resistance log, the fluid-temperature log describes only the bottom 9.7 ft of the hole. In this short interval, the fluid-temperature log shows that temperature changes little. The relatively straight temperature profile is consistent with vertical flow in the borehole, although flow was not detected under nonpumping conditions. Under nonpumping conditions, the heatpulse flowmeter measured no detectable flow at 50 ft bls. Measurements of flow were not made under pumping conditions.

Well MG-1897 (Clearline 3)

The caliper log shows that the total depth of the open borehole is 288 ft and it is cased with 10-in.-diameter casing to 44 ft bls (fig. 30). Soft mud was encountered at the bottom 8 ft of the borehole. The casing material is steel. The caliper log shows that the open borehole is 10 in. in diameter to a depth of about 184 ft bls and 8 in. in diameter below that depth. There are numerous major and minor fractures throughout borehole, including major fractures at 45-47, 53, 60-64, 100, 176-184, 257-260, 264, and 275-278 ft bls. The borehole video shows a possible water-bearing near-vertical fracture and opening at 175 ft bls, other near-vertical fractures at 52, 62, 79, 90, 99, 114, 261, and 273 ft bls, and other near-horizontal fractures at 99, 125, and 231 ft bls.

The natural-gamma and single-point-resistance logs generally have an inverse relation. For example, the natural-gamma log shows slightly depressed counts at 82-85, 111-119, and 178-182 ft bls that correspond to slightly elevated single-point-resistance measurements at a similar depths (fig. 30). The single-point-resistance log shows that 4- to 10-ft thick intervals of elevated resistance, probably sandstone units, occur regularly throughout the borehole. The natural-gamma and single-point-resistance logs indicate that lithology probably alternates between shale and sandstone.

The static water level at the time of logging was 24.28 ft bls. The fluid-temperature log (fig. 30) shows that temperature increases with depth because of geothermal heating. The relatively straight but increasing temperature profile is consistent with little to no vertical flow in the borehole that otherwise might alter the natural geothermal gradient.

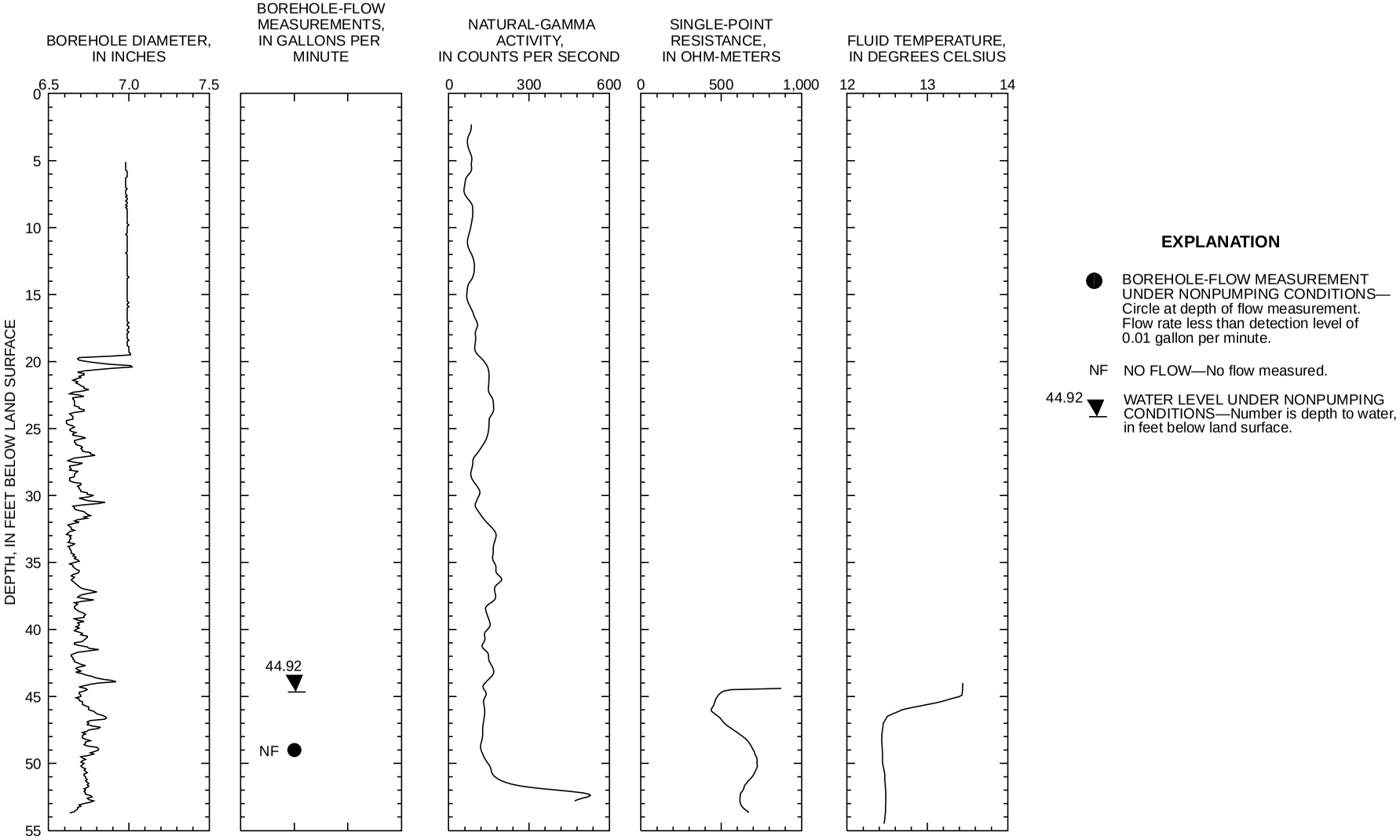

Figure 28. Borehole geophysical logs and direction of flow under nonpumping conditions within borehole MG-1845 (Fitzpatrick Container), North Penn Area 7 Superfund site, Upper Gwynedd Township, Montgomery County, Pa.

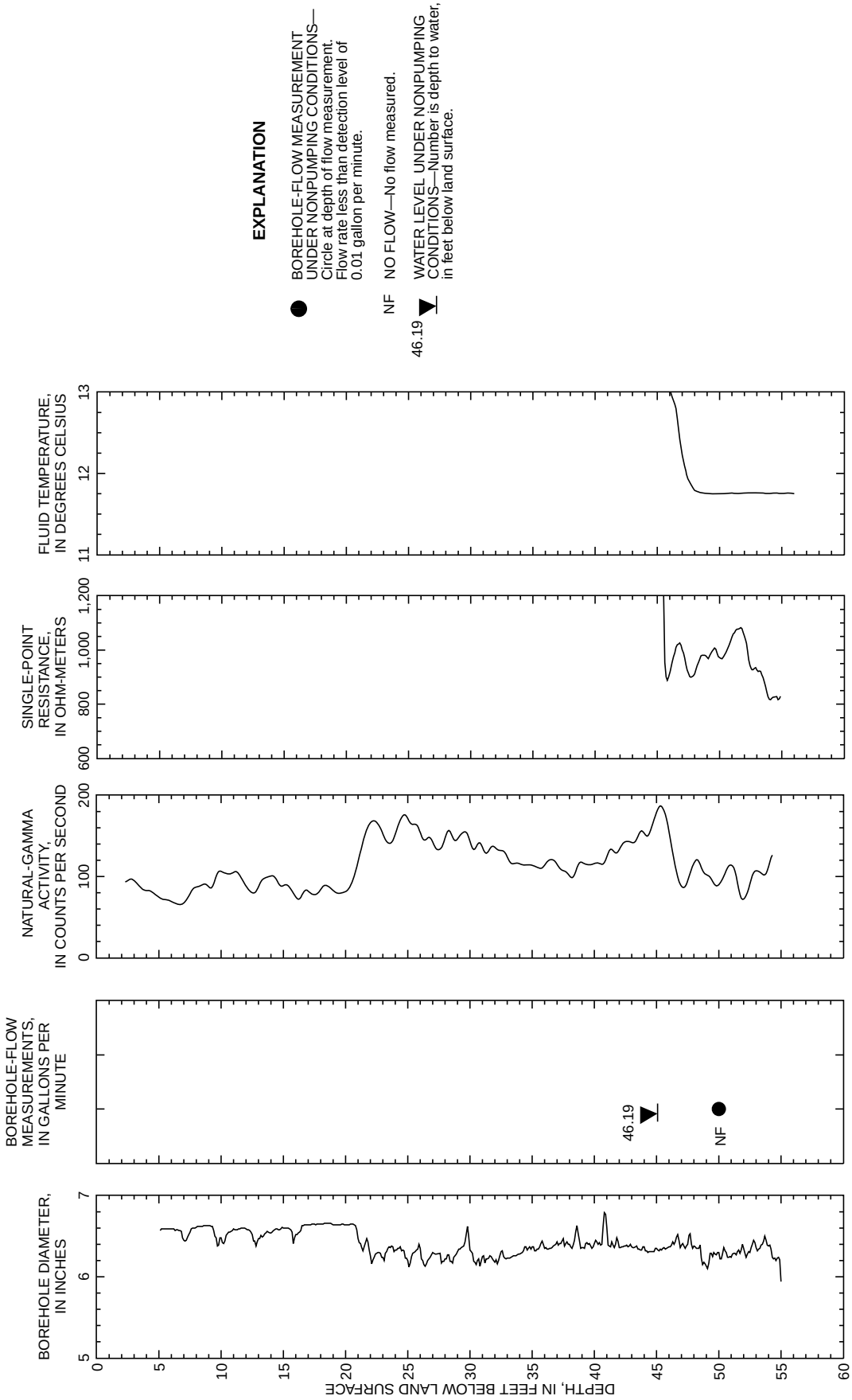

Figure 29. Borehole geophysical logs and direction of flow under nonpumping conditions within borehole MG-1846 (Fitzpatrick Container), North Penn Area 7 Superfund site, Upper Gwynedd Township, Montgomery County, Pa.

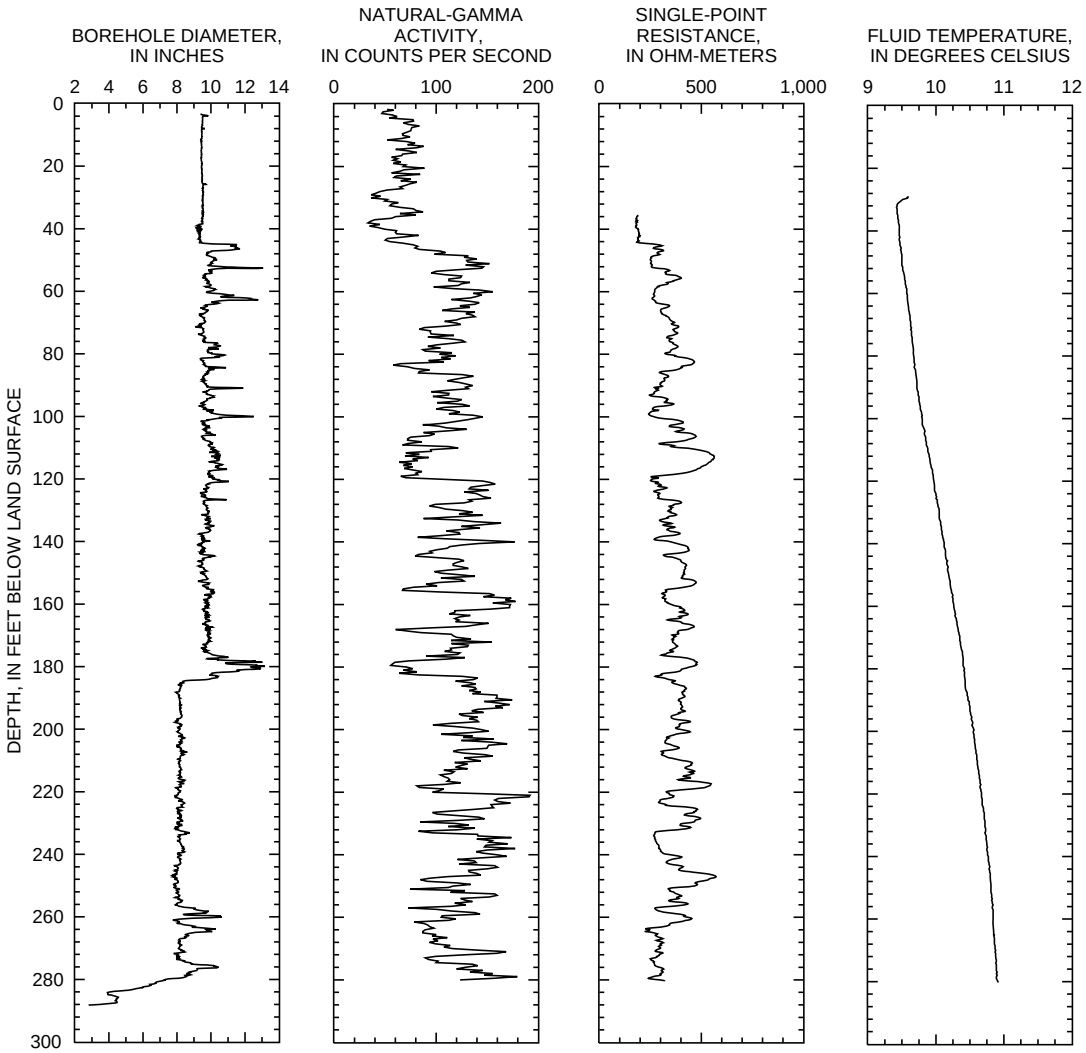

Figure 30. Borehole geophysical logs for borehole MG-1897 (Clearline 3), North Penn Area 7 Superfund site, Upper Gwynedd Township, Montgomery County, Pa.

Under nonpumping conditions, the heatpulse-flowmeter measurements initially were made with a 10-in. diverter in the 10-in.-diameter section of the borehole above 185 ft bls and with a 8-in. diverter in the 8-in.-diameter section of the borehole below 185 ft bls. No detectable flow was measured at 72, 104, 124, 130, 141, 186, and 246 ft bls (table 22). High concentrations of iron bacteria that were noted during logging may have affected these flow measurements by clogging the central tube of the heatpulse flowmeter when deployed with the 10-in. diverter. Heatpulse-flowmeter measurements under nonpumping conditions were then made using a 8-in. diverter throughout the borehole, an approach that resulted in detecting but underestimating actual flow rates in the 10-in.-diameter section of the borehole above 185 ft bls. Upward flow was measured at 72, 88, 96, 112, 124, 141, 170, and 190 ft bls, and no detectable flow was measured at 50, 58, 220, 246, and 270 ft bls. (fig. 31; table 22). These measurements (table 22) indicate that, under nonpumping conditions, water probably enters the borehole in the intervals between 190 and 220 and 170 and 186 ft bls, moves up, and exits the borehole in the intervals between 58-72 ft bls. These water-bearing zones correspond to observed fractures at 200-210, 176-184, and 61-64 ft bls on the caliper log. The water-bearing fractures at 176-184 and 200-210 ft bls are near zones of slightly elevated single-point-resistance measurements that probably indicate sandstone units. For measurements of flow under pumping conditions, a submersible pump was placed at 34 ft bls and the well was pumped at an average rate of about 3 gal/min. After 88 minutes of pumping at about 3 gal/min, the water level declined 3.08 ft to 27.36 ft bls. Heatpulse-flowmeter measurements made under pumping conditions indicate that the intervals between 40 and 50, 72 and 88, and 96 and 112 ft bls are the most productive. These producing zones correspond to observed fractures at 45-47, 74-81, 84, and 100 ft bls on the caliper log.

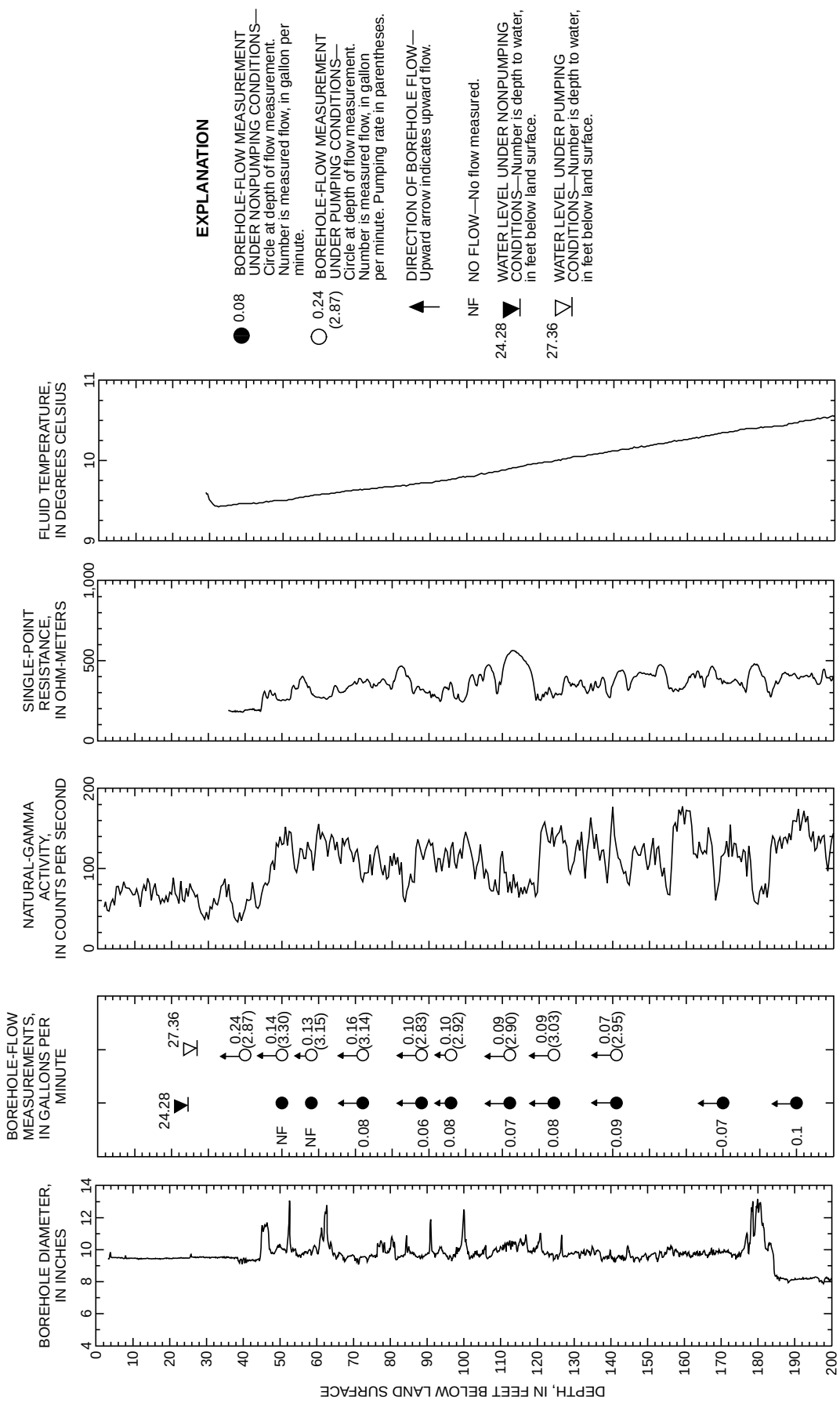

Figure 31. Borehole geophysical logs and direction of flow determined with an 8-inch diverter for the heatpulse flowmeter under nonpumping and pumping conditions for the upper 200 feet of the 288-foot borehole MG-1897 (Clearline 3), North Penn Area 7 Superfund site, Upper Gwynedd Township, Montgomery County, Pa.

Table 22. Depths, flow rates, flow directions, and pumping rates of heatpulse-flowmeter measurements, under nonpumping and pumping conditions, for well MG-1897 (Clearline 3), North Penn Area 7 Superfund site, Upper Gwynedd Township, Montgomery County, Pa.

[ft bls, feet below land surface; gal/min, gallons per minute; NF, no flow measured; --, no data; in., inches]

Depth of measurement (ft bls)	Nonpumping conditions[1]		Nonpumping conditions[2]		Pumping conditions[2]		
	Flow rate (gal/min)	Flow direction	Flow rate (gal/min)	Flow direction	Flow rate (gal/min)	Flow direction	Pumping rate (gal/min)
40	--	--	--	--	0.24	up	2.87
50	--	--	NF	--	.14	up	3.30
58	--	--	NF	--	.13	up	3.15
72	NF	--	0.08	up	.16	up	3.14
88	--	--	.06	up	.10	up	2.83
96	--	--	.08	up	.10	up	2.92
104	NF	--	--	--	--	--	--
112	--	--	.07	up	.09	up	2.90
124	NF	--	.08	up	.09	up	3.03
130	NF	--	--	--	--	--	--
141	NF	--	.09	up	.07	up	2.95
170	--	--	.07	up	--	--	--
186	NF	--	--	--	--	--	--
190	--	--	.10	up	--	--	--
220	--	--	NF	--	--	--	--
246	NF	--	NF	--	--	--	--
270	--	--	NF	--	--	--	--

[1]A 10-in.-diameter skirt was used above 185 ft bls (10-in.-diameter hole) and an 8-in.-diameter skirt below 185 ft bls (8-in.-diameter hole).

[2]An 8-in.-diameter skirt was used in both 8-in.- and 10-in.-diameter intervals of the borehole.

Correlation of Well Logs

Stratigraphic correlation between wells in the vicinity of the North Penn Area 7 site was done using elevated natural-gamma and single-point-resistance measurements. Elevated natural-gamma counts may be associated with radiative shales. Elevated single-point-resistance measurements may be associated with sandstones. Correlation of logs in the Lansdale area had been done previously (Conger, 1999) using thin zones of elevated natural-gamma counts to obtain the orientation of bedding, which was reported to strike an average of about N. 43 degrees E. and dip about 10 degrees NW. in a location near the northwestern part of North Penn Area 7 (fig. 4). Correlations were done using altitudes referenced to the National Geodetic Vertical Datum of 1929 (NGVD 29).

The natural-gamma logs used for correlation in a set of wells on the former Ford site were conducted and reported by a private consultant for Ford (Converse Consultants East, 1994). Elevated natural-gamma counts in wells MG-135 (FERCO 3), MG-89 (FERCO 1), and MG-147 (FERCO 4) (fig. 4) at depths of 373.3, 371.2, and 377.4 ft bls, respectively, were correlated by USGS to obtain the bedding orientation of about N. 39 degrees E. strike and 7 degrees NW. dip. Elevated natural-gamma counts in wells MG-89 (FERCO 1), MG-135 (FERCO 3), and MG-151 (FERCO 5) (fig. 4) at depths of 373.3, 371.2, and 361.7 ft bls, respectively, were correlated by USGS to obtain the bedding orientation of about N. 42 degrees E. strike and 8 degrees NW. dip.

Single-point-resistance logs conducted by USGS were correlated between wells MG-174 (Clearline 2), MG-1897 (Clearline 3), and MG-202 (L-22) (fig. 4). Two intervals of elevated resistance about 10-ft thick each that are especially prominent on the log for MG-174, a 6-in.-diameter well, were used for correlation (fig. 32). These intervals are less prominent in the logs for MG-1897 and MG-202, which are larger boreholes with diameters of 10-in. and 12-in. in the correlated intervals, respectively. The orientation of bedding obtained from this correlation indicated beds strike about N. 33 to 37 degrees E. and dip 6 to 7 degrees NW. Possible correlation with a relatively elevated interval of resistance in well MG-1505 also is shown in figure 32.

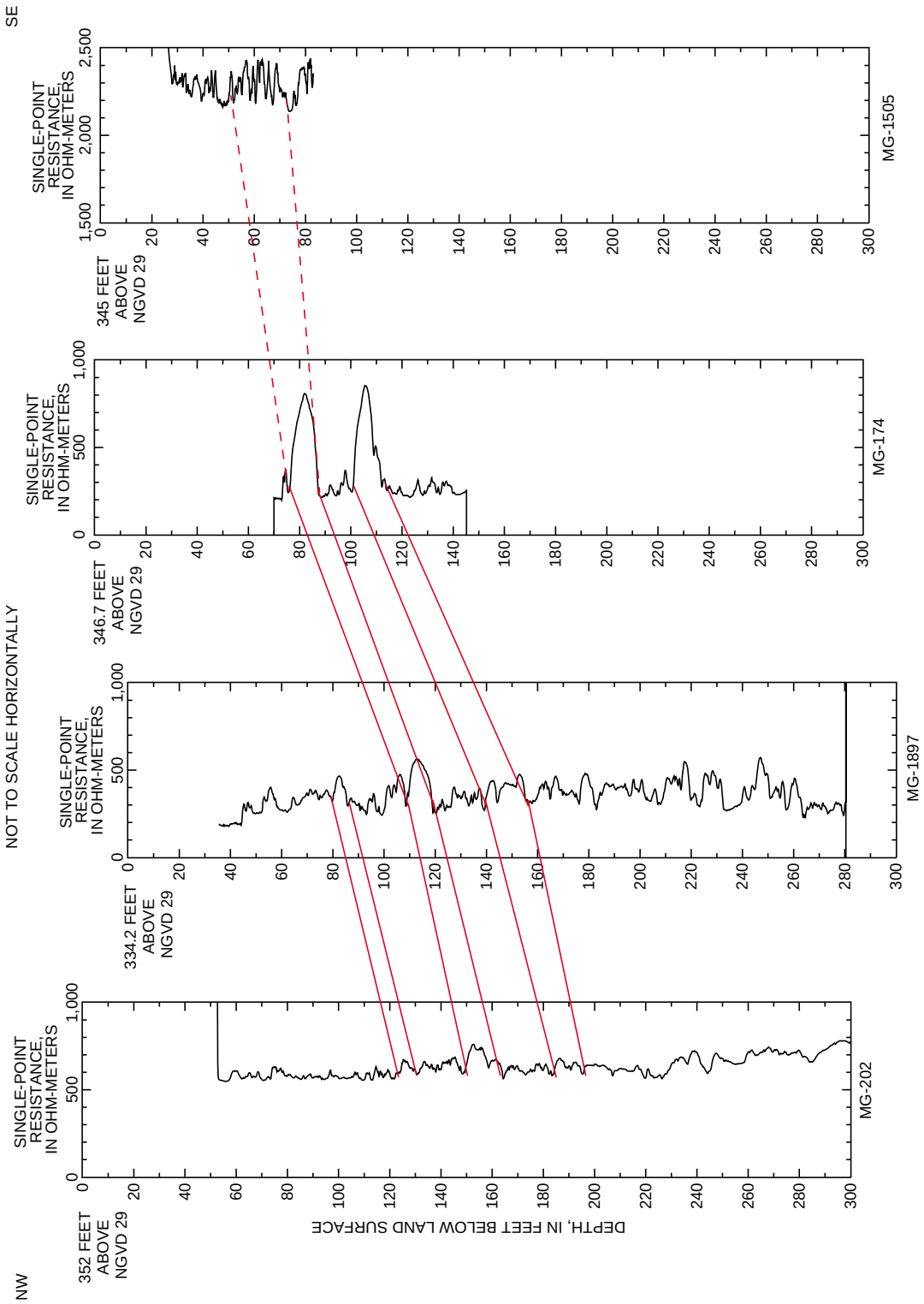

Figure 32. Correlation of single-point resistance logs in wells MG-202 (L-22), MG-1897 (Clearline 3), MG-174 (Clearline 2), and MG-1505, shown along a northwest-southeast oriented section, North Penn Area 7 Superfund site, Upper Gwynedd Township, Montgomery County, Pa. (Dashed line indicates the correlation is inferred.)

The orientations of bedding estimated from the natural-gamma and single-point-resistance logs are similar to each other and to published attitudes in the area. Previous geologic mapping (Longwill and Wood, 1965) indicated bedding strikes about N. 62 degrees E. and dips 12 degrees NW. in an area about 1,500 to 2,000 ft northwest of the former FERCO site and strikes about N. 31 degrees E. and dips 16 degrees NW. in North Wales Borough about 1.2 mi south-southeast of the former Ford site. The dip of beds reported by Longwill and Wood (1965) in these areas near North Penn Area 7 is slightly (from 4 to 10 degrees) greater than that estimated from the log correlations.

Borehole-Deviation Logs

Borehole-deviation logs were collected in nine wells (figs. 6, 8, 12, 14, 16, 18, 20, 22, and 25). The borehole-deviation logs for five of the nine wells show a common linear trend. In these five wells (MG-175, 1145, 1146, 1147, and 1148), the boreholes deviate consistently to the southeast (fig. 33), with a mean azimuth of about 126 degrees or about S. 54 degrees E. If the direction of borehole deviation tends to migrate up-dip normal to bedding planes, as has been reported to occur in some cases where bedding dips less than 45 degrees (McLamore, 1971; Brown and others, 1981), then a strike of about N. 36 degrees E. for bedding is indicated by the borehole deviation in these five boreholes. Because the borehole deviation is to the southeast, the dip of the beds would be to the northwest. Assuming the deviation is normal to the bedding plane, the formation dip is estimated from the deviation data to be about from 0.6 to 1.4 degrees NW. This estimated dip was calculated from the total deviation from the shallowest to deepest deviation measurements and does not take into account the tendency for increasing degrees of deviation with increasing depth because of greater flexibility in the drill string with additional rods. Thus, the dip angle calculated from the deviation logs is probably shallower than the actual formation dip.

In three of the four wells that did not show the linear trend to the northwest, the deviation logs indicated the drill bit appeared to migrate to the southeast with depth. Boreholes MG-1144 and MG-1842 initially deviated to the southwest but gradually moved counterclockwise and ended with a southeast deviation trend (figs. 12 and 25). Borehole MG-1149 initially deviated to the northeast and gradually moved clockwise to an almost due east deviation trend at total depth (fig. 22). The remaining borehole showed a ‘corkscrew’ path, probably as a result of drilling technique rather than formation properties. Borehole MG-174 initially deviated almost due south, then moved abruptly counterclockwise to almost due north, and finished with a deviation trend to the north-northwest (fig. 6).

The bedding strike inferred from the borehole-deviation logs is similar to the strike reported from previous geologic mapping (Longwill and Wood, 1965) and from the log correlation section of this report. However, the magnitude of the dip inferred from the borehole-deviation logs is less than the dip angles of 6 to 12 degrees determined from geologic mapping and log correlation, as discussed above. Because uncertainty is associated with the interpretation of the borehole-deviation logs, the resulting bedding orientations should be viewed with caution.

Acoustic-Televiewer Logs

The acoustic-televiewer logs showed no strong pattern of spatial orientation of features associated with bedding planes or water-bearing zones (fig. 34). These findings contrast with results from interpretation of acoustic-televiewer logs for wells in nearby areas in Lansdale, in which bedding-plane features tended to strike northeast and dip shallowly to the northwest and high-angle fractures tended to strike northeast but dip steeply to the northwest (Conger, 1999; Morin and others, 2000). In the wells logged for the North Penn Area 7 study, water-bearing zones are associated with high-angle and low-angle fractures. The lack of a strong spatial pattern in acoustic-televiewer results for wells logged in the vicinity of the North Penn Area 7 may be related to geologic characteristics. The orientation of beds that dip at low angles (less than 10 degrees), such as those in the North Penn Area 7 vicinity, are difficult to determine with certainty from the acoustic-televiewer logs. In addition, geologic mapping indicates the lithologic units in the vicinity of North Penn Area 7 are transitional units between the Lockatong Formation and Brunswick Group that may include interfingered facies. Interfingering or internal cross-bedding within sandstone units may result in apparent feature orientations that differ from regional bedding planes on the acoustic-televiewer logs.

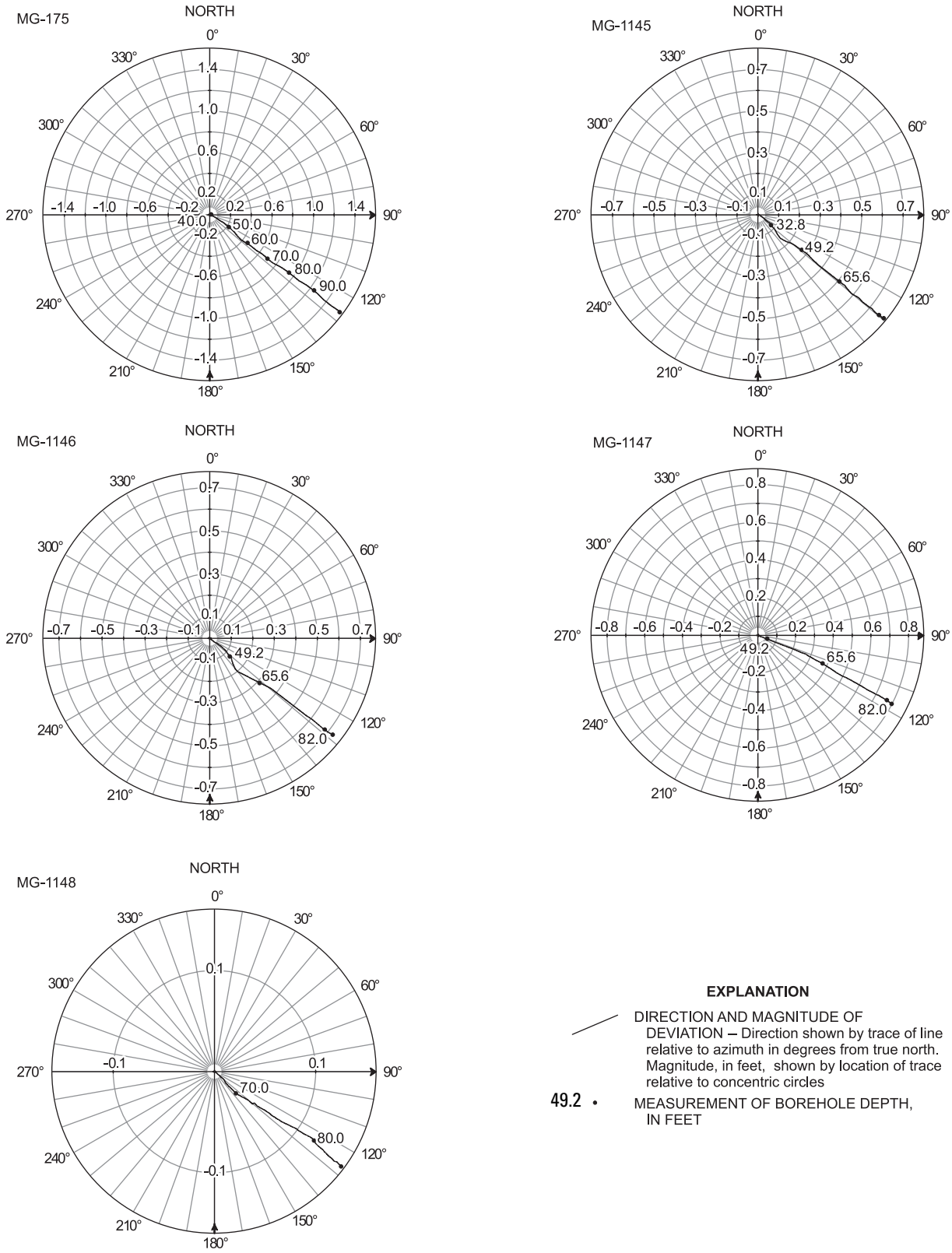

Figure 33. Borehole-deviation logs showing linear deviation to the southeast in wells MG-175 (Spra-Fin 1), MG-1145 (T-14), MG-1146 (T-4), MG-1147 (T-11), and MG-1148 (T-12) in the vicinity of North Penn Area 7 Superfund site, Upper Gwynedd Township, Montgomery County, Pa.

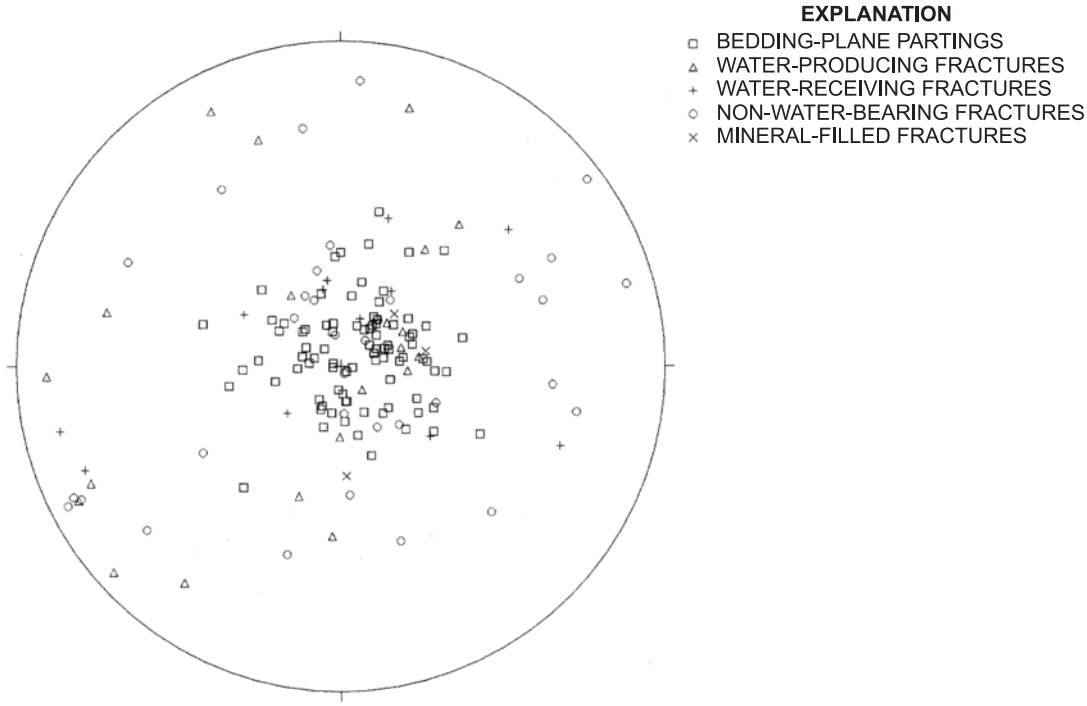

Figure 34. Lower hemisphere stereonet showing orientations as poles to planes of linear features interpreted from acoustic-televiewer logs for nine wells in the vicinity of North Penn Area 7 Superfund site, Upper Gwynedd Township, Montgomery County, Pa.

Aquifer Tests

Hydraulic conductivity and storage are aquifer properties that may vary spatially because of geologic heterogeneity. Estimation of these properties allows quantitative prediction of the hydraulic response of the aquifer to recharge and pumping. Storage coefficients are important for understanding hydraulic response to transient stresses on aquifers. These properties can be estimated on a local scale by analysis of data from single-well or multiple-well aquifer tests or on a regional scale by a numerical simulation of ground-water flow using a computer-based model. The local scale ranges from tens of feet to hundreds of feet. The regional scale is characterized by lengths of hundreds to thousands of feet. Transmissivity, the hydraulic conductivity multiplied by the saturated thickness of the aquifer, represents a vertical average of hydraulic conductivities that may vary with depth. Many of the analytical techniques used to estimate the hydraulic properties of aquifers were developed for porous media, such as unconsolidated sediments. These techniques may provide reasonable estimates of hydraulic properties in fractured rocks when the hydraulic response of the fractured-rock aquifers approximates porous media at the scale of interest. In this report, steady-state conditions are assumed with the regional-scale flow model; hence, the storage coefficient cannot be estimated from it.

In a review of aquifer-test data collected prior to this study (pre-1995), Goode and Senior (1998) summarized the range of estimated transmissivity and storage coefficients. Estimates of transmissivity ranged from 0 to about 5,400 ft^2/d; estimates from most tests ranged from 108 to 1,080 ft^2/d. Estimates of storage coefficients ranged from 0.00001 to 0.26, and most estimates ranged from 0.0001 to 0.007.

As part of this study, two types of aquifer tests were conducted by the USGS and others in the vicinity of North Penn Area 7 from September 2001 through May 2002. Single-well, aquifer-interval-isolation tests were done by USGS in eight boreholes. One multiple-well test (single pumping well and multiple observation wells) was done by USGS with cooperation of NPWA.

Single-Well, Interval-Isolation Tests

Water enters open-hole wells through discrete openings or zones in fractured-rock aquifers. Because most ground-water flow and contaminant movement at the site is through distinct water-bearing zones made up of one or more fracture(s), the hydraulic and chemical characteristics of each water-bearing zone can differ. By isolating these discrete zones with inflatable packers, hydraulic properties of individual zones and the extent of vertical hydraulic connection

between zones can be determined. This determination provides data on the vertical distribution of hydraulic properties.

The USGS performed single-well, aquifer-interval-isolation tests in nine wells (table 23). Most wells were known to yield water containing VOCs and some were near known sources of soil contamination. The objectives of the single-well, interval-isolation tests were to (1) provide information on hydraulic heads (water levels) and specific capacities of discrete vertical intervals and the hydraulic connection between intervals, and (2) provide water samples from discrete water-bearing intervals to allow the USEPA to characterize the vertical extent of contamination in each well.

Inflatable packers were set to isolate selected water-bearing (producing or receiving) zones. The number and depths of intervals to be tested in each open-hole well were based on an analysis of the borehole geophysical logs. The likelihood of obtaining a seal by the packers was considered in the selection of intervals. The seal of the packer against the borehole wall is critical for isolating the interval and can be affected by roughness or changes in borehole diameter related to presence of fractures, lithology, or drilling methods.

A set of straddle packers was used to isolate three intervals and a single packer was used to isolate two intervals in the open-hole wells. Two types of packers were used depending on borehole diameter. In boreholes smaller than 8 in., packers with a 2-ft rubber bladder that, when inflated, sealed off approximately 1 ft of the borehole between adjacent intervals, were used. In boreholes larger than 8 in., packers with a 5.9-ft rubber bladder that, when inflated, sealed off approximately 4 ft of the borehole between adjacent intervals, were used. The actual length of borehole wall sealed by any packer largely depends on actual borehole diameter, borehole condition, and inflation pressure. Water levels in each isolated zone were measured before and after packer inflation using electric tapes. The reference measuring point for water levels and all logged depths was land surface. Water levels were measured continuously in all zones by pressure transducers before, during, and after pumping. Pumping duration and rate depended on aquifer properties. Pumping duration was as short as 4 minutes in a very tight zone (low hydraulic conductivity) but was typically from 1 to 2 hours in each zone tested. Attempts were made to maintain constant pumping rates for each test. Pumping rates commonly were from 1 to 2 gal/min and ranged from about 0.25 to 12.4 gal/min for all intervals tested.

Evaluation of the packer seal and hydraulic connections between isolated intervals followed packer inflation. Little or no head separation (difference in water levels) after packer inflation indicates a hydraulic connection between isolated intervals that may be caused by an incomplete packer seal or hydraulic connection through fractures outside the borehole. Conversely, head separation after packer inflation indicates little or no hydraulic connection between isolated intervals. Pumping was started when water levels stabilized after packer inflation. The extent of hydraulic connection between isolated intervals is indicated by the extent of head separation and response to pumping in the various isolated intervals. A noted response to pumping stress in an adjacent interval generally indicates a hydraulic connection between isolated intervals, and no response to pumping stress in adjacent intervals indicates low, or no, hydraulic connection between isolated intervals.

Table 23. List of wells tested using aquifer-interval-isolation methods in the vicinity of the North Penn Area 7 Superfund site, Upper Gwynedd Township, Montgomery County, Pa., September 2001 through May 2002.

[Locations of wells are shown on figure 4]

U.S. Geological Survey local well number	Owner well name	Depth of well, in feet	Number of zones tested	Date(s) of tests (month/day(s)/year)
MG-174	Clearline 2	160	6	9/17-21/01
MG-175	Spra-Fin 1	103	3	4/22-23/02
MG-202	NPWA L-22	623	4	12/17-20/01
MG-1144	T-13	84	4	11/28-30/01
MG-1145	T-14	83	3	12/5-6/01
MG-1146	T-4	84.5	2	11/27-28/01
MG-1147	T-11	83.5	2	11/15-16/01
MG-1842	T-15	86	2	11/14/01
MG-1897	Clearline 3	288	4	11/6-9/01

Specific capacities and estimated transmissivity for each isolated zone were calculated. These results are compared to additional data, where available, on specific capacities of the open-hole wells determined from pumping rates and drawdowns during pumping for heatpulse-flowmeter logs. The estimated transmissivity (T) was calculated using the Thiem equation (Bear, 1979), assuming steady-state conditions, as:

$$T = \frac{Q}{2\pi\Delta h}\ln\frac{r_0}{r_w} , \qquad (1)$$

where

Q is pumping rate,

Δh is change in head,

r_0 is radius of influence of pumping,

and

r_w is radius of well.

For analysis of data from single-well, interval-isolation tests in the nine wells, r_0 was assumed to equal 328 ft (100 m). This method of estimating transmissivity is similar to that used by Shapiro and Hsieh (1998) for short-term (hours), low-injection-rate, single-well, interval-isolation tests in low-permeability fractured rocks. For the tests by Shapiro and Hsieh (1998), r_0 was assumed to equal 9.8 ft (3 m). The rate and duration of pumping of tests for the present study were greater than in the tests by Shapiro and Hsieh (1998), and it is reasonable to assume that r_0 would be greater than 9.8 ft (3 m).

The chemical and physical properties of borehole discharge were measured at various times by the USGS during pumping using temperature-compensated pH and specific-conductance meters. After physical and chemical properties stabilized or after three test-interval volumes of borehole water were pumped, water samples were collected for measurement of pH, specific conductance, temperature, alkalinity, and dissolved-oxygen concentration. Samples for VOC analysis then were collected by the USGS and forwarded to the USEPA contractor, CDM Federal, Inc., for analysis. The pH and specific conductance were measured by methods outlined in Wood (1976). Dissolved oxygen was measured using the aide modification of the Winkler titration method (American Public Health Association and others, 1976).

Well MG-174 (Clearline 2)

Geophysical logging of well MG-174 indicated probable water-bearing zones in the intervals between 73 and 83, 83 and 96, 96 and 106, 106 and 122, and 122 and 140 ft bls. The water-bearing zones correspond to fractures detected in these intervals on the caliper log (fig. 5). When the well was pumped for heatpulse-flowmeter measurements, the interval between 73 and 83 ft bls apparently was the most productive. Five intervals (zones 1-5, table 24) initially were selected for isolation on the basis of geophysical logging results and a sixth interval (zone 6) was tested on the basis of results from the first five interval tests. The spacing between the mid-points of the straddle packers was 14 ft for zones 1-5 and 24 ft for zone 6.

Table 24. Isolated intervals tested in well MG-174 (Clearline 2), North Penn Area 7 Superfund site, Upper Gwynedd Township, Montgomery County, Pa., September 2001.

[ft bls, feet below land surface]

Zone	Depth of isolated interval (ft bls)	Date of test (month/day/year)
1	Below 120	9/17/01
2	106-120	9/18/01
3	92-106	9/18/01
4	81-95	9/19/01
[1]4A	82-96	9/20/01
5	68-82	9/19/01
6	82-106	9/21/01

[1]Second test of zone 4 done 1-foot deeper than first test.

The test of zone 1 indicated the interval above 120 ft bls was connected hydraulically to the pumped interval below 120 ft bls because drawdown and recovery were near identical in the two intervals (fig. 35). The test of zone 2 showed the pumped interval between 106 and 120 ft bls was hydraulically connected to the interval below 120 ft bls and isolated from the interval above 106 ft bls (fig. 35). The test of zone 3 showed the pumped interval between 92 and 106 ft bls had low hydraulic connection to the interval below 106 ft bls and was hydraulically connected to the interval above 92 ft bls (fig. 36). The test of zone 4 showed that the pumped interval between 81 and 95 ft bls was connected hydraulically to intervals above 81 ft bls and below 95 ft bls; however, with increased packer pressure to create a tighter packer seal, the hydraulic connection between the pumped interval and the interval above 81 ft bls decreased (fig. 36). A second test (zone 4A) of zone 4 was done where the interval 82-96 ft bls was isolated only (not pumped), which indicated the interval above 82 ft bls was isolated hydraulically from the lower intervals (fig. 37). The test of zone 5 showed that the pumped interval between 68 and 82 ft bls had low hydraulic connection to the interval below 82 ft bls and was connected hydraulically to the interval above 68 ft bls (fig. 37). A sixth zone (zone 6) was selected for testing where packers were set at depths (82 and 106 ft bls) that showed little to no vertical connection during earlier tests. The test of zone 6 confirmed that the interval between 82 and 106 ft bls was isolated from adjacent intervals above and below (fig. 38).

Tests of the first five zones described above showed some intervals were connected either in the borehole as a result of inadequate packer seal or outside of the borehole as a result of aquifer properties. Where head separation occurred after packer inflation, the water level below the isolated interval was higher than above the isolated interval, indicating an upward vertical gradient. Upward vertical flow was measured in the borehole under nonpumping conditions at the time of geophysical logging.

Results of the isolation tests indicate three major hydraulically isolated producing intervals in the well: above 82 ft bls (zone 4A, zone 5 tests); 82-106 ft bls (zone 6 test); and below 106 ft bls (zone 2 test). The interval below 106 ft bls has a higher specific capacity than the other two intervals (fig. 39; table 25), differing from the results obtained from geophysical logging. The exact specific capacity for the interval below 106 ft was not determined but can be estimated from results of the zone 2 test (106-120 ft bls).

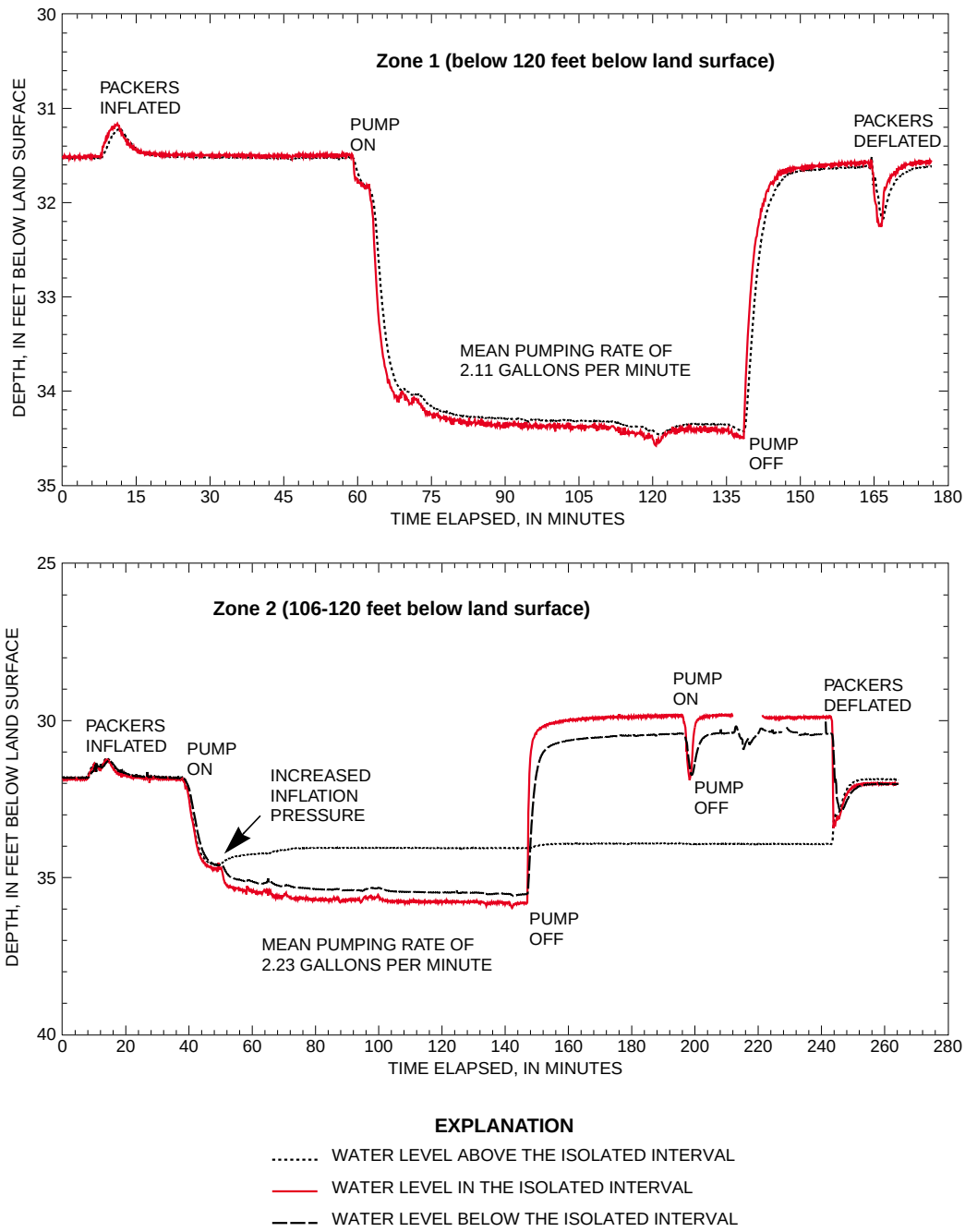

Figure 35. Depth to water above isolated interval, in isolated interval, and below isolated interval before, during, and after pumping for tests of isolated intervals zone 1 (below 120 feet below land surface) and zone 2 (between 106 and 120 feet below land surface) in well MG-174 (Clearline 2), North Penn Area 7 Superfund site, Upper Gwynedd Township, Montgomery County, Pa., September 17-18, 2001.

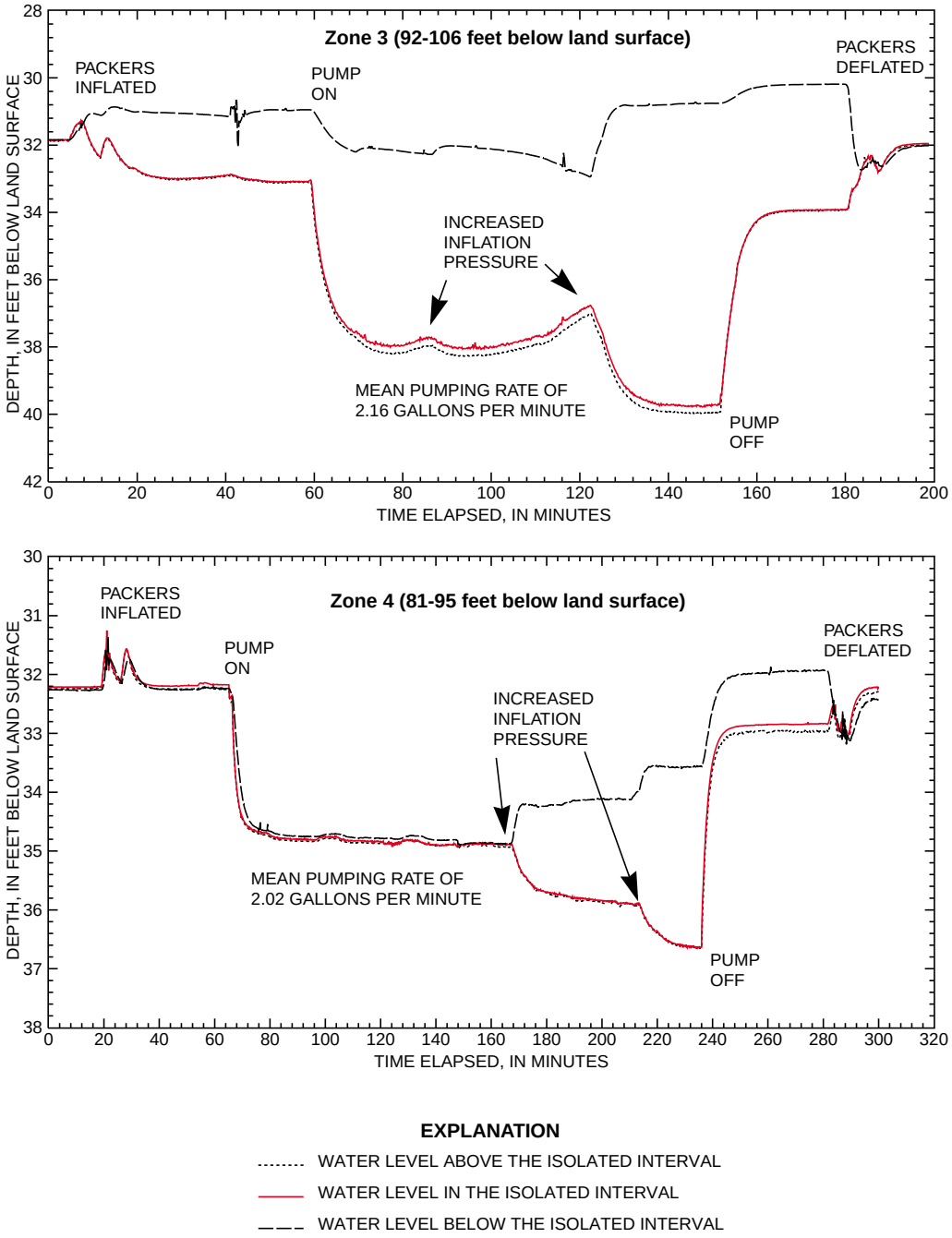

Figure 36. Depth to water above isolated interval, in isolated interval, and below isolated interval before, during, and after pumping for tests of isolated intervals zone 3 (between 92 and 106 feet below land surface) and zone 4 (between 81 and 95 feet below land surface) in well MG-174 (Clearline 2), North Penn Area 7 Superfund site, Upper Gwynedd Township, Montgomery County, Pa., September 18-20, 2001.

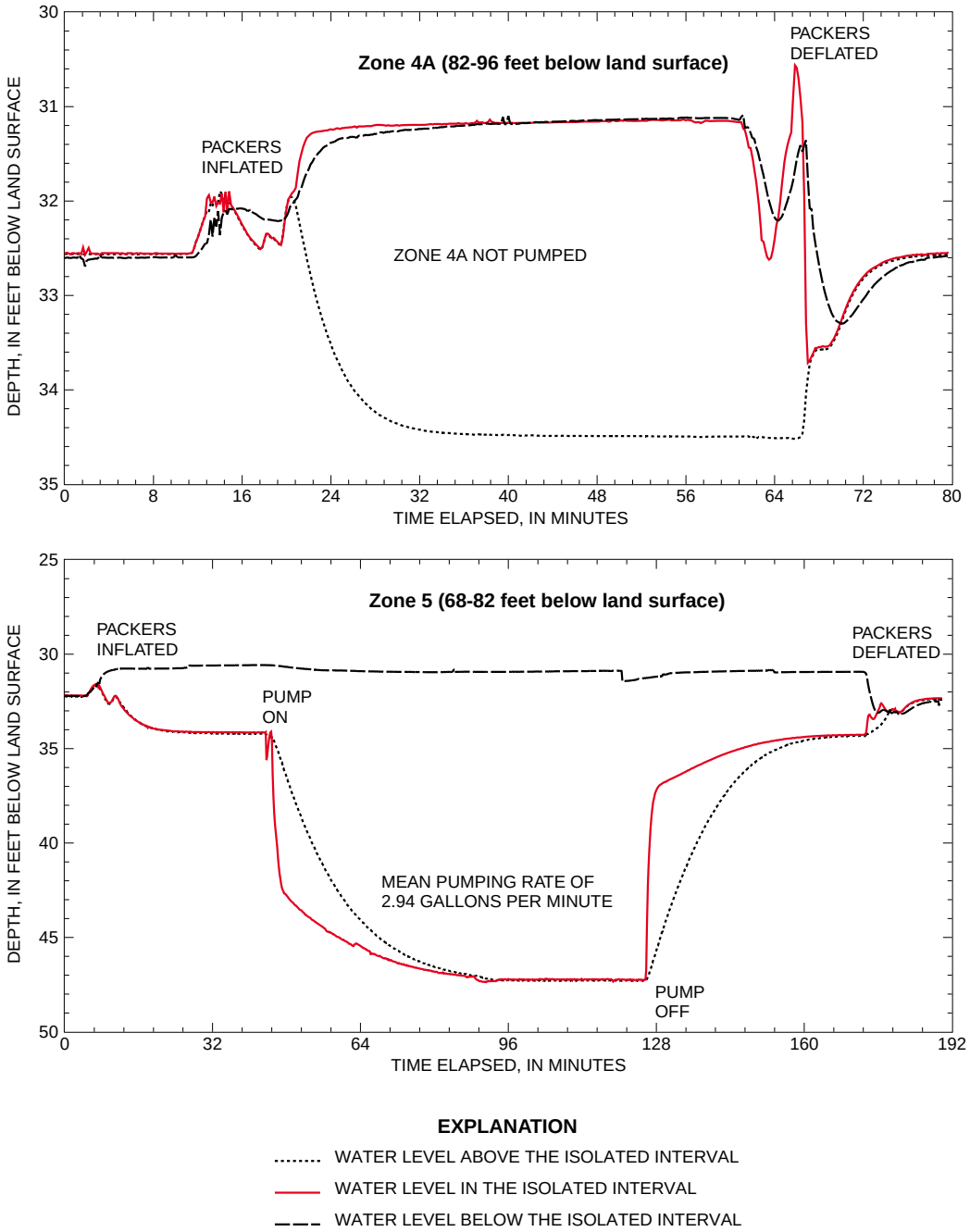

Figure 37. Depth to water above isolated interval, in isolated interval, and below isolated interval before, during, and after pumping for tests of isolated intervals zone 4A (between 82 and 96 feet below land surface) and zone 5 (between 68 and 82 feet below land surface) in well MG-174 (Clearline 2), North Penn Area 7 Superfund site, Upper Gwynedd Township, Montgomery County, Pa., September 19, 2001.

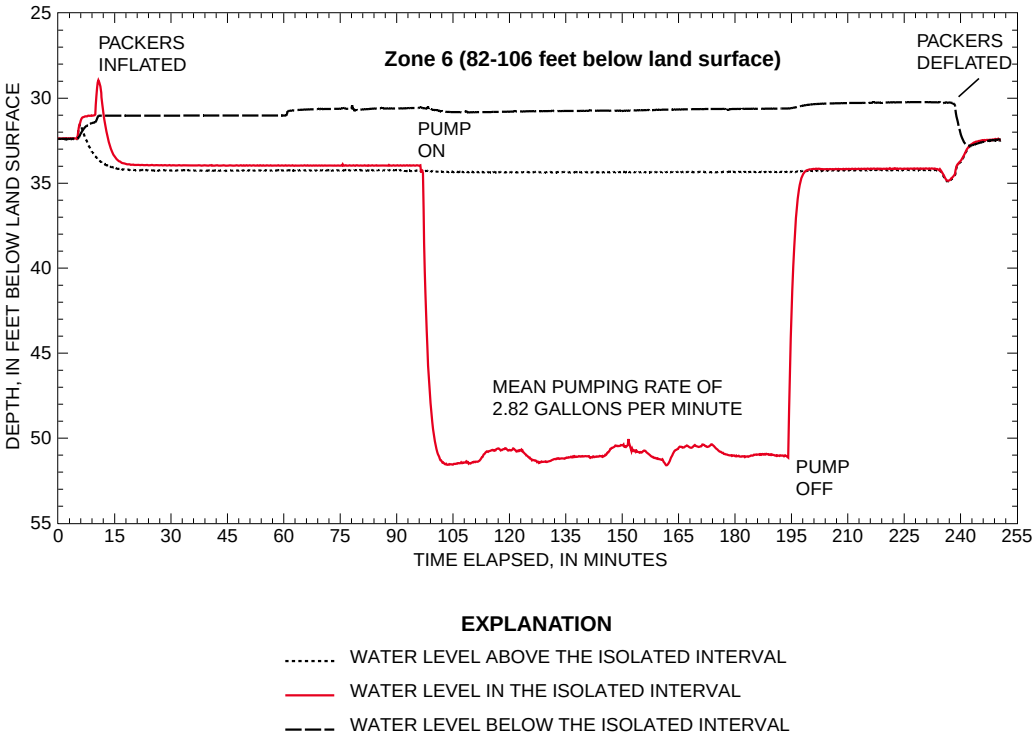

Figure 38. Depth to water above isolated interval, in isolated interval, and below isolated interval before, during, and after pumping for test of isolated interval zone 6 (between 82 and 106 feet below land surface) in well Mg-174 (Clearline 2), North Penn Area 7 Superfund site, Upper Gwynedd Township, Montgomery County, Pa., September 21, 2001.

Table 25. Depths, water levels, and specific capacity of aquifer intervals isolated by packers for well MG- 174 (Clearline 2), North Penn Area 7 Superfund site, Upper Gwynedd Township, Montgomery County, Pa.

[ft bls, feet below land surface; ft, feet; gal/min, gallons per minute; min, minutes; (gal/min)/ft, gallons per minute per foot; ft^2/d, feet squared per day; --, no data]

Depth of isolated interval (ft bls)	Date of test (month/day/year)	Depth to water in interval at beginning of test[1] (ft bls)	Depth to water in interval at end of test[2] (ft bls)	Drawdown (ft)	Mean pumping rate (gal/min)	Pumping duration (min)	Specific capacity [(gal/min)/ft]	Trans-missivity[3] (ft^2/d)
Zone 1 (below 120 ft bls)								
Above 120	9/17/01	31.5	34.5	3.0	--	--	--	--
Below 120 (pumped)	9/17/01	31.5	34.5	3.0	2.11	86	[4]0.70	[4]154.8
Zone 2 (106-120 ft bls)								
Above 106	9/18/01	[5]33.92	34.03	.11	--	--	--	--
106-120 (pumped)	9/18/01	[5]29.86	35.82	5.96	2.23	108	.37	82.1
Below 120	9/18/01	[5]30.42	35.53	5.11	--	--	--	--
Zone 3 (92-106 ft bls)								
Above 92	9/18/01	33.09	39.45	6.36	--	--	--	--
92-106 (pumped)	9/18/01	33.06	39.45	6.39	2.16	92.67	[4].34	[4]74.4
Below 106	9/18/01	30.95	30.75	-.20	--	--	--	--
Zone 4 (81-95 ft bls)								
Above 81	9/19/01	32.20	36.55	4.35	--	--	--	--
81-95 (pumped)	9/19/01	32.18	36.70	4.52	2.02	171	[4].45	[4]98.4
Below 95	9/19/01	32.16	33.44	1.28	--	--	--	--
Zone 4A (82-96 ft bls)[6]								
Above 82	9/20/01	34.44	--	--	--	--	--	--
82-96 (not pumped)	9/20/01	31.15	--	--	--	--	--	--
Below 96	9/20/01	31.10	--	--	--	--	--	--
Zone 5 (68-82 ft bls)								
Above 68	9/19/01	34.39	47.30	12.91	--	--	--	--
68-82 (pumped)	9/19/01	34.11	47.24	13.13	2.94	81	.22	49.3
Below 82	9/19/01	30.59	28.85	-1.74	--	--	--	--
Zone 6 (82-106 ft bls)								
Above 82	9/21/01	34.28	34.32	.04	--	--	--	--
82-106 (pumped)	9/21/01	33.96	51.14	17.18	1.82	97	.11	23.3
Below 106	9/21/01	31.10	31.19	.09	--	--	--	--
Sum of specific capacities or transmissivities for zones tested							[6].86	[7]155
Open-hole test								
Open hole	12/12/00	35.04	36.28	1.24	1.21	70	.98	214

[1]Stabilized water levels after packers were inflated but before pumping began.

[2]Depth to water at end of pumping at a constant rate before pump was shut off.

[3]Calculated using Thiem equation, assuming radius of influence, r_0, is 328 feet (100 meters).

[4]Calculated specific capacity and transmissivity may be biased high because of hydraulic connection between isolated and adjacent interval(s).

[5]Stable water levels determined during recovery from pumping (after packer inflation increased to achieve interval separation).

[6]Zone 4A isolated interval was not pumped.

[7]Sum for zones 2, 5, and 6; these zones were hydraulically separate (isolated) from one another.

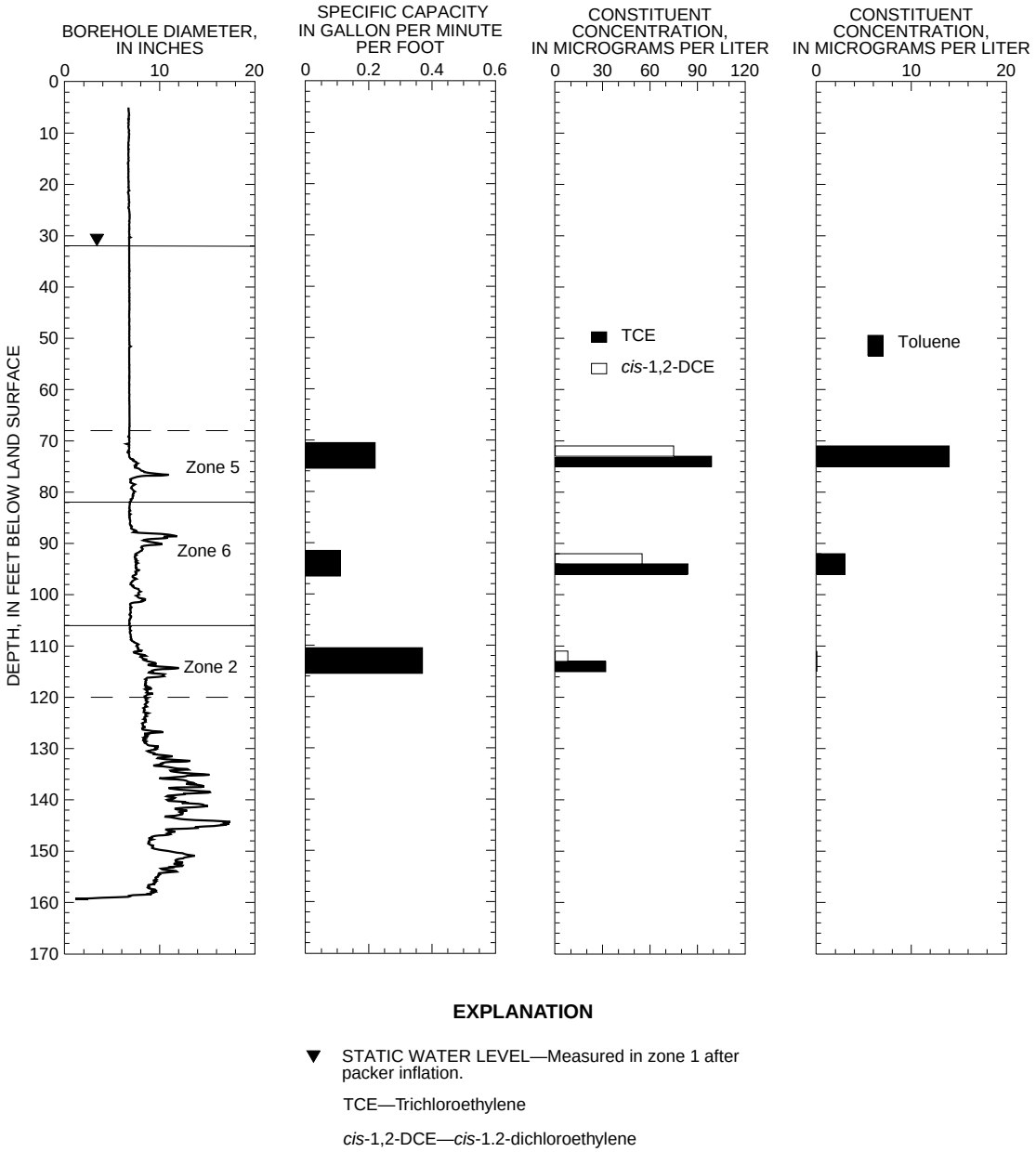

Figure 39. Caliper log showing diameter and location, specific capacity, and water quality of isolated intervals for well MG-174 (Clearline 2), North Penn Area 7 Superfund site, Upper Gwynedd Township, Montgomery County, Pa. Dashed line at bottom of zone 2 and top of zone 5 indicates hydraulic connection with adjacent interval. Depicted water quality includes concentrations of trichloroethylene, *cis*-1,2-dichloroethylene, and toluene.

Physical and chemical properties of water pumped from isolated intervals and measured near the end of pumping are listed in table 26. The pH, dissolved-oxygen concentration, temperature, and specific conductance of water from the isolated intervals in well MG-174 were similar (table 26). In general, the pH was near neutral (ranging from 7.26 to 7.51 pH units) and dissolved-oxygen concentrations were low (0.5 mg/L or less). Results of laboratory analyses (table 27) indicate concentrations of VOCs differ in water samples collected from the isolated intervals. More compounds and higher concentrations of VOCs were detected in samples from intervals above 106 ft bls than in samples from intervals below that depth (fig. 39; table 27). TCE, *cis*-1,2-DCE, and toluene were the compounds measured in the highest concentrations.

Table 26. Inorganic water-quality constituents and physical properties for samples collected from isolated intervals in well MG-174 (Clearline 2), North Penn Area 7 Superfund site, Upper Gwynedd Township, Montgomery County, Pa.

[ft bls, feet below land surface; mg/L, milligrams per liter; °C, degrees Celsius, µS/cm at 25 °C, microsiemens per centimeter at 25 degrees Celsius; --, no data]

Zone	Depth of isolated interval (ft bls)	Date sampled (month/day/year)	Time	pH (standard units)	Dissolved oxygen (mg/L)	Water temperature (°C)	Specific conductance (µS/cm at 25 °C)
1	Below 120	9/17/01	1720	7.48	0.5	14.0	479
2	106-120	9/18/01	1250	--	--	14.4	481
3	92-106	9/18/01	--	--	--	--	--
4	81-95	9/19/01	1321	7.41	.3	13.9	480
4A	82-96	9/20/01	--	--	--	--	--
5	68-82	9/19/01	1755	7.51	.5	14.7	474
6	82-106	9/21/01	1603	7.26	.4	14.7	482

Table 27. Selected volatile organic compound concentrations in water samples from isolated intervals in well MG-174 (Clearline 2), North Penn Area 7 Superfund site, Upper Gwynedd Township, Montgomery County, Pa. (Laboratory results provided by CDM Federal Programs Corporation.)

[ft bls, feet below land surface; µg/L, micrograms per liter; ND, not detected; D, detected; J, compound present—reported value may not be accurate or precise; B, not detected substantially above the level reported in laboratory or field blanks; E, estimated]

Zone[1]	Depth of isolated interval (ft bls)	Date sampled (month/day/year)	Tetra-chloro-ethylene (µg/L)	Trichloro-ethylene (µg/L)	*cis*-1,2-Dichloro-ethylene (µg/L)	1,1-Dichloro-ethylene (µg/L)	1,1,1-Trichloro-ethane (µg/L)	Toluene (µg/L)	Trichloro-fluoro-methane (µg/L)	Methyl-ene chloride (µg/L)	Bromo-form (µg/L)	Chloro-methane (µg/L)
1	Below 120	9/17/01	ND	43 D	8 D	ND	ND	2 DJ	ND	2 DJB	3 DB	ND
2	106-120	9/18/01	ND	32 D	8 D	ND	ND	ND	ND	2 DJ	3 D	ND
3	92-106	9/18/01	ND	43 D	8 D	ND	ND	8 D	ND	2 DJB	3 DB	ND
4 (1203)	81-95	9/19/01	0.5	46 E	10	ND	ND	3	0.2 J	0.2 J	0.6	0.3 J
4 (1203) duplicate	81-95	9/19/01	ND	48 D	9 D	ND	ND	3 D	ND	5. D	3. D	ND
4 (1320)	81-95	9/19/01	.5	48. E	13.	ND	ND	6.	.2 J	.4 J	.6	.2 J
4 (1320) duplicate	81-95	9/19/01	ND	50. D	11. D	1. DJ	ND	6. D	ND	5. D	3. D	ND
4A	82-96	9/20/01	.7	84.	55. E	2.	0.5	3.	ND	.6	.8	.3 J
5	68-82	9/19/01	.7	99. E	75. E	2.	.3 J	14.	.4 J	1.	.5	ND
6	82-106	9/21/01	.7	84. E	55. E	2.	.5	3.	.6	.6	.8	.3 J

[1]Time of sampling in parentheses as noted.

Well MG-175 (Spra-Fin 1)

Geophysical logging of well MG-175 indicated probable water-bearing zones in the intervals between 70 and 90 and 90 and 103 ft bls. The water-bearing zones correspond to fractures detected in these intervals on the caliper log (fig. 7), and when the well was pumped for heatpulse-flowmeter measurements, both intervals produced similar amounts of water. Three intervals (zones 1-3, table 28) were subsequently selected for isolation on the basis of geophysical logging results and direct observation of borehole condition by borehole video survey. The spacing between the mid-points of the packers was 13 ft for all zones.

Table 28. Isolated intervals tested in well MG-175 (Spra-Fin 1), North Penn Area 7 Superfund site, Upper Gwynedd Township, Montgomery County, Pa., April 2002.

[ft bls, feet below land surface]

Zone	Depth of isolated interval (ft bls)	Date of test (month/day/year)
1	Above 72	4/23/02
2	72-85	4/22/02
3	Below 85	4/22/02

The test of zone 1 indicated the interval above 72 ft bls was slightly connected to the interval below 72 ft bls as noted by the slight response to pumping stress observed in the lower (nonpumped) interval (fig. 40). The test of zone 2 indicated the pumped interval at 72-85 ft bls was isolated hydraulically from the intervals above and below (fig. 40). The test of zone 3 indicated that the interval below 85 ft bls was isolated hydraulically from the interval above 85 ft bls (fig. 41).

Tests of zones 2 and 3 showed that neither of these intervals were connected hydraulically either inside of the borehole as the result of inadequate packer seal or outside of the borehole as the result of aquifer properties. The test of zone 1 showed a slight hydraulic connection between the pumped interval (above 72 ft bls) and the lower isolated interval (below 72 ft bls). The response to pumping stress in an isolated interval adjacent to a pumped interval, as observed in zone 1, is indicative of either slight leakage around a packer or through fractures in the aquifer. Head separation after packer inflation and (or) no response in adjacent zones to pumping stress, as observed in zones 2 and 3, indicates low, or no, hydraulic connection between isolated intervals. Head separation upon packer inflation did not occur in any of the tested zones, indicating little or no vertical gradient and, subsequently, no vertical flow within the borehole. The absence of vertical flow measured in the borehole under nonpumping conditions at the time of geophysical logging substantiates these findings.

Results from the isolation tests indicate the presence of at least three hydraulically isolated intervals in the well: above 72 ft bls (zone 1 test), 72-85 ft bls (zone 2 test), and below 85 ft bls (zone 3 test). The interval below 85 ft bls has a higher specific capacity than the intervals above it (fig. 42; table 29). These data indicate that the interval below 85 ft bls should be more productive than the upper intervals; however, geophysical logging provided contradictory data that showed the intervals between 70 and 90 ft bls and 90 and 103 ft bls produced similar amounts of water when pumped for heatpulse-flowmeter measurements. The specific capacity computed for the entire well (open hole) during geophysical logging produced a higher value [3.59 (gal/min)/ft] than the sum of the specific capacities for the productive zones determined by isolation tests [2.41 (gal/min)/ft] (table 29). Hydraulic influences (outside pumping stresses) from the adjacent region may have altered background conditions during geophysical logging as compared to during the isolation tests; thereby, possibly accounting for the variation observed between the two data sets.

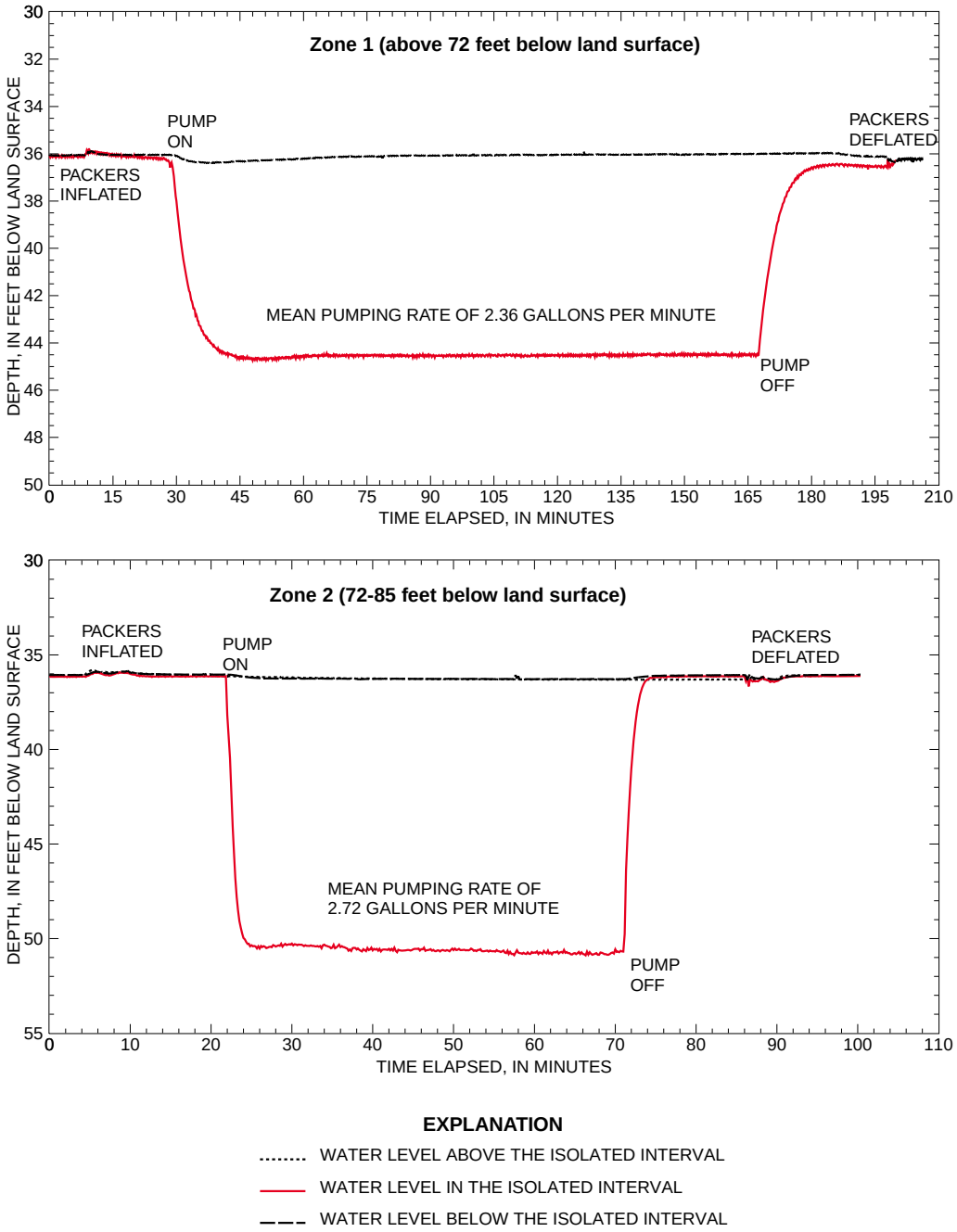

Figure 40. Depth to water above isolated interval, in isolated interval, and below isolated interval before, during, and after pumping for tests of isolated intervals zone 1 (above 72 feet below land surface) and zone 2 (between 72 and 85 feet below land surface) in well MG-175 (Spra-Fin 1), North Penn Area 7 Superfund site, Upper Gwynedd Township, Montgomery County, Pa., April 22-23, 2002.

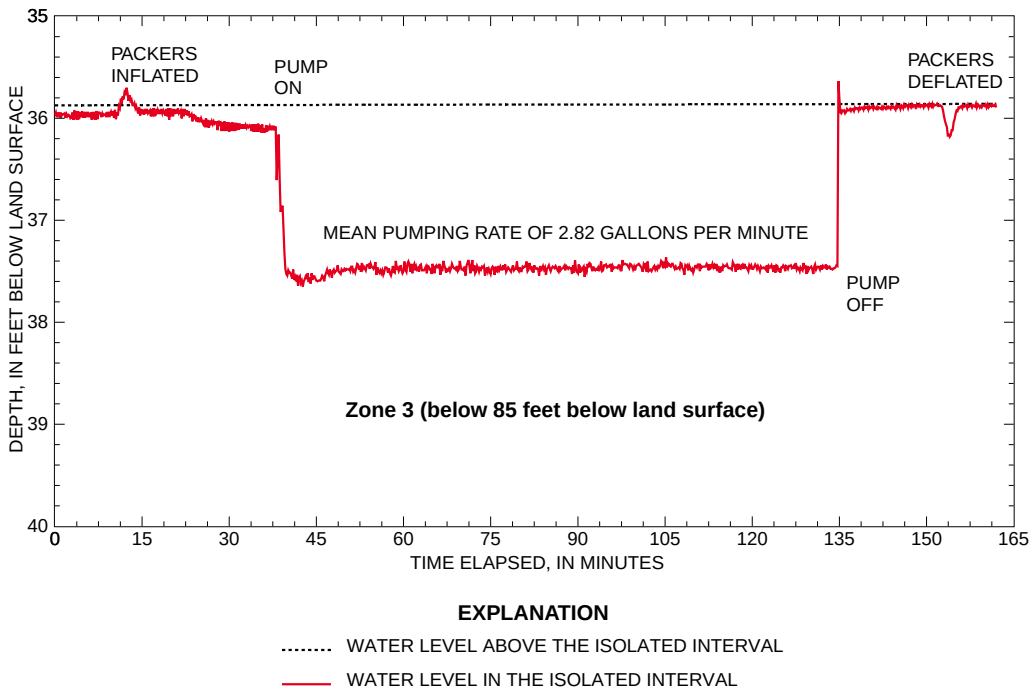

Figure 41. Depth to water above isolated interval and in isolated interval before, during, and after pumping for test of isolated interval zone 3 (below 85 feet below land surface) in well MG-175 (Spra-Fin 1), North Penn Area 7 Superfund site, Upper Gwynedd Township, Montgomery County, Pa., April 22, 2002.

Table 29. Depths, water levels, and specific capacity of aquifer intervals isolated by packers for well MG-175 (Spra-Fin 1), North Penn Area 7, Upper Gwynedd Township, Montgomery County, Pa.

[ft bls, feet below land surface; ft, feet; gal/min, gallons per minute; min, minutes; (gal/min)/ft, gallons per minute per foot; ft^2/d, feet squared per day; --, no data]

Depth of isolated interval (ft bls)	Date of test (month/day/year)	Depth to water in interval at beginning of test[1] (ft bls)	Depth to water in interval at end of test[2] (ft bls)	Drawdown[3] (ft)	Mean pumping rate (gal/min)	Pumping duration (min)	Specific capacity [(gal/min)/ft]	Trans-missivity[4] (ft^2/d)
Zone 1 (above 72 ft bls)								
Above 72 (pumped)	4/23/02	36.37	44.51	8.14	2.36	141	0.29	63.8
Below 72	4/23/02	36.08	36.00	-.08	--	--	--	--
Zone 2 (72-85 ft bls)								
Above 72	4/22/02	36.14	36.30	.16	--	--	--	--
72-85 (pumped)	4/22/02	36.13	50.69	14.56	2.72	49	.19	42.3
Below 85	4/22/02	36.13	36.31	.18	--	--	--	--
Zone 3 (below 85 ft bls)								
Above 85	4/22/02	35.87	35.86	-.01	--	--	--	--
Below 85 (pumped)	4/22/02	35.99	37.45	1.46	2.82	97	1.93	425
Sum of specific capacities or transmissivities for zones tested							2.41	531
Open-hole tests								
Open hole	3/27/02	38.83	39.12	.29	1.04	22.5	3.59	747

[1]Stabilized water levels after packers were inflated but before pumping began.
[2]Depth to water at end of pumping at a constant rate before pump was shut off.
[3]A negative value for drawdown indicates a water-level rise.
[4]Calculated using Thiem equation, assuming radius of influence, r_0, is 328 feet (100 meters).

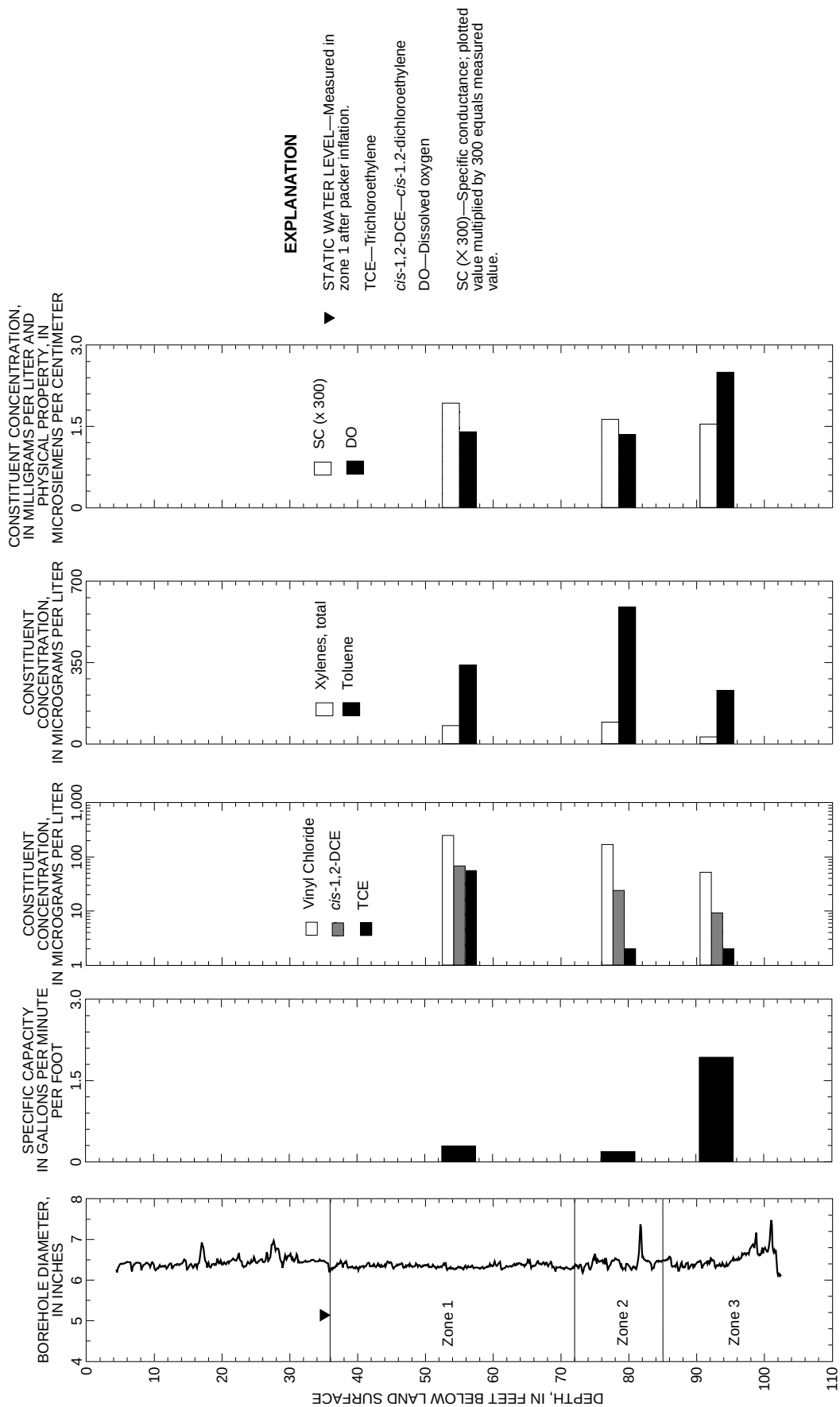

Figure 42. Borehole-diameter log and location, specific capacity, and water quality of isolated intervals for MG-175 (Spra-Fin 1), North Penn Area 7 Superfund site, Upper Gwynedd Township, Montgomery County, Pa. Depicted water quality includes concentrations of trichloroethylene, vinyl chloride, xylene, *cis*-1,2-dichloroethylene, toluene, and dissolved oxygen, and values of specific conductance.

Physical and chemical properties of water pumped from the isolated intervals and measured near the end of pumping are listed in table 30. The pH, dissolved-oxygen concentration, temperature, and specific conductance of water from the isolated intervals in well MG-175 were slightly different in each zone. Compared to water from other zones, water from zone 1 had a slightly higher temperature (14.3 °C) and specific conductance (578 µS/cm), and water from zone 3 had a slightly higher dissolved-oxygen concentration (2.5 mg/L) (table 30). Results of laboratory analyses (table 31) indicate differences in VOC concentrations among water samples collected from the isolated intervals. More compounds and higher concentrations of VOCs were detected in samples from zones above 85 ft bls than below that depth (fig. 42; table 31). *Cis*-1,2-DCE, toluene, and vinyl chloride were the compounds measured in the highest concentrations. Water from the shallowest interval tested, above 72 ft bls (zone 1), had higher concentrations of TCE, *cis*-1,2-DCE, and vinyl chloride than water from deeper zones below 72 ft bls. Toluene concentrations were greatest in water from the interval between 72 and 85 ft bls (zone 2).

Table 30. Inorganic water-quality constituents and physical properties for samples collected from isolated intervals in well MG-175 (Spra-Fin 1), North Penn Area 7 Superfund site, Upper Gwynedd Township, Montgomery County, Pa.

[ft bls, feet below land surface; mg/L, milligrams per liter; °C, degrees Celsius, µS/cm at 25 °C, microsiemens per centimeter at 25 degrees Celsius; Fe^{2+}, ferrous iron; Fe, iron]

Zone	Depth of isolated interval (ft bls)	Date sampled (month/day/year)	Time	pH (standard units)	Dissolved oxygen (mg/L)	Temperature (°C)	Specific conductance (µS/cm at 25 °C)	Alkalinity (mg/L)	Sulfide (mg/L)	Sulfate (mg/L)	Fe^{2+} (mg/L)	Fe, total (mg/L)
1	Above 72	4/24/02	1110	7.11	1.4	14.3	578	203.6	0.006	37	0.6	0.74
2	72-85	4/23/02	1032	7.25	[1] 1.2	13.1	489	139.8	.004	40	.43	.65
3	Below 85	4/22/02	1435	7.42	[2] 2.5	13.8	461	132.7	.002	38	.06	.17

[1]Estimated range: 1.2-1.5 mg/L. Starting and ending sodium thiosulfate amounts used in titration to determine concentration are not precise.

[2]Last pH reading not accurately recorded.

Table 31. Selected volatile organic compound concentrations in water samples from isolated intervals in well MG-175 (Spra-Fin 1), North Penn Area 7 Superfund site, Upper Gwynedd Township, Montgomery County, Pa. (Laboratory results provided by CDM Federal Programs Corporation.)

[ft bls, feet below land surface; µg/L, micrograms per liter; >, greater than; J, compound present—reported value may not be accurate or precise; ND, not detected]

Zone	Depth (ft bls)	Date sampled	Trichloroethylene (µg/L)	*cis*-1,2-Dichloroethylene (µg/L)	Toluene (µg/L)	Methylene chloride (µg/L)	Vinyl chloride (µg/L)	Xylenes (µg/L)
1	Above 72	4/24/02	56	>680 J	>340 J	4 J	>250 J	78
2	72-85	4/23/02	2 J	>240	>590	2 J	170 J	93
3	Below 85	4/22/02	2 J	92	>230	ND	52 J	29
3 duplicate	Below 85	4/22/02	1 J	110	>240	ND	51 J	36

Well MG-202 (L-22)

Geophysical logging of well MG-202 indicated probable water-bearing zones in the intervals between 53 and 130, 150 and 170, 212 and 223, and 224 and 260 ft bls. The water-bearing zones correspond to fractures detected in these intervals on the caliper log (fig. 9). When the well was pumped for heat-pulse-flowmeter measurements, the interval between 142 and 170 ft bls apparently was the most productive. During the time period geophysical logging and isolation tests were conducted by USGS, construction on the well house was being done. Time restraints resulting from the construction schedule limited the total possible zones that could be isolated. Intervals below approximately 320 ft bls were not isolated because all major water-bearing zones were above that depth and also because of the reduction in borehole diameter from 12 to 10 in. at that depth. Slight deviations from vertical are very common in most wells; this deviation causes the packer assembly to press against the borehole wall (foot wall) and makes it impossible to lower the packers past the "step" caused by the reduction in borehole size. Four intervals (zones 1-4, table 32) were subsequently selected for isolation based on time constraints, results of geophysical logging, and direct observation of borehole condition by borehole video survey. The spacing between the mid-points of the packers was 23.5 ft for all zones.

Table 32. Isolated intervals tested in well MG-202 (L-22), North Penn Area 7 Superfund site, Upper Gwynedd Township, Montgomery County, Pa., December 2001.

[ft bls, feet below land surface]

Zone	Depth of isolated interval (ft bls)	Date of test (month/day/year)
1	107-130.5	12/21/01
2	147-170.5	12/19/01
3	212-235.5	12/20/01
4	233-256.5	12/19/01

The test of zone 1 (107-130.5 ft bls) showed no head (water level) separation between the isolated interval and the interval above 107 ft bls (fig. 43), indicating the interval above 107 ft bls is connected hydraulically to the interval between 107 and 130.5 ft bls. The interval below 130.5 ft bls appears only slightly connected to the intervals above, as shown by head separation between this lower interval and the two intervals above it; also, water levels in the interval below 130.5 ft bls had only a very slight response to pumping stress within the 107-130.5 ft bls interval. The head separation observed after packer inflation in zone 1 showed the upper and packed intervals had a higher head than observed in the lower interval, indicating downward vertical gradient and, consequently, potential for downward flow through the zone.

The test of zone 2 (147-170.5 ft bls) showed appreciable head separation between all three intervals upon packer inflation (fig. 43). Also, the intervals above 147 and below 170.5 ft bls did not respond to pumping stress within the interval between 147 and 170.5 ft bls. The noted head separation and lack of response to pumping in intervals adjacent to the pumped interval indicated all three intervals in zone 2 were isolated hydraulically. The observed head separation indicated downward vertical gradient and the potential for downward flow within the borehole through zone 2.

The test of zone 3 (212-235.5 ft bls) showed head separation between all intervals upon packer inflation (fig. 44). The initial head separation observed between the intervals 212-235.5 ft bls and below 235.5 ft bls, when only the lower packer was inflated, probably reflected the large downward vertical gradient above 235 ft bls. However, the head convergence between the intervals 212-235.5 ft bls and below 235.5 ft bls subsequent to upper packer inflation indicated hydraulic connection outside of the borehole between these two intervals. The hydraulic connection outside the borehole between the interval 212-235 ft bls and below also was indicated by the response in the interval below 235.5 ft bls to pumping in the interval of 212-235.5 ft bls. The zone 3 test data showed the interval above 212 ft bls is isolated hydraulically from the lower two intervals and there is a hydraulic connection between the lower two intervals (212-235.5 and below 235.5 ft bls). In addition, the post-inflation but pre-pumping head separation between the interval above 212 ft bls and intervals below indicated a downward vertical gradient, consistent with the downward borehole flow to receiving zones between 212 and 234 ft bls observed during geophysical logging.

The test of zone 4 (233-256.5 ft bls) showed head separation between the isolated interval and adjacent intervals after packer inflation (fig. 44). The intervals above 233 ft bls and below 256.5 ft bls did not respond to pumping stress within the interval between 233-256.5 ft bls. These results indicated all three intervals in the zone 4 test were hydraulically isolated. Head separation observed in the zone 4 test indicated a downward vertical gradient above 233 ft bls and an upward vertical gradient below 256.5 ft bls and, subsequently, showed the potential for water from above and below to flow to, and exit, the borehole in the interval 233-256.5 ft bls.

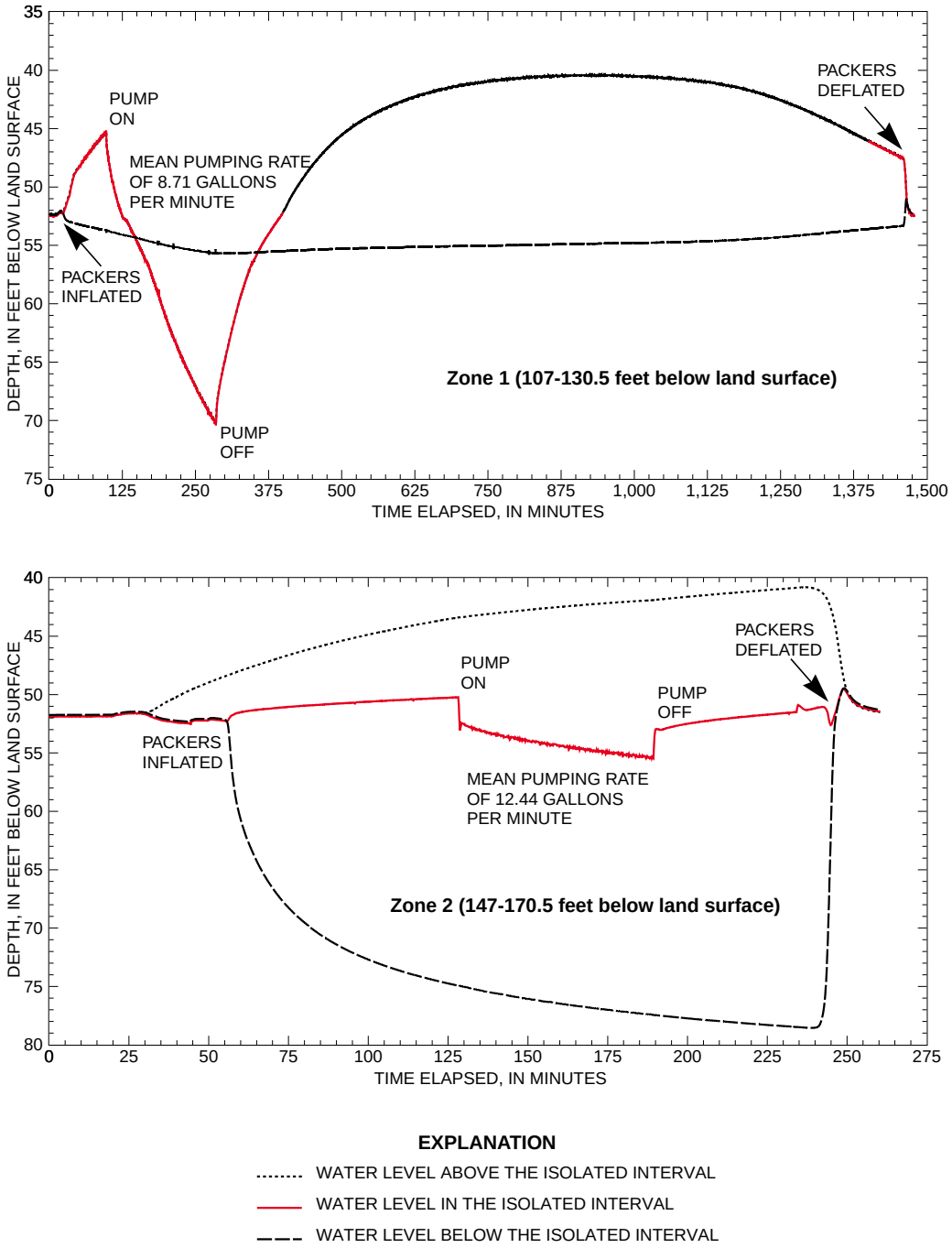

Figure 43. Depth to water above isolated interval, in isolated interval, and below isolated interval before, during, and after pumping for tests of isolated intervals zone 1 (between 107 and 130.5 feet below land surface) and zone 2 (between 147 and 170.5 feet below land surface) in well MG-202 (L-22), North Penn Area 7 Superfund site, Upper Gwynedd Township, Montgomery County, Pa., December 19-20, 2002.

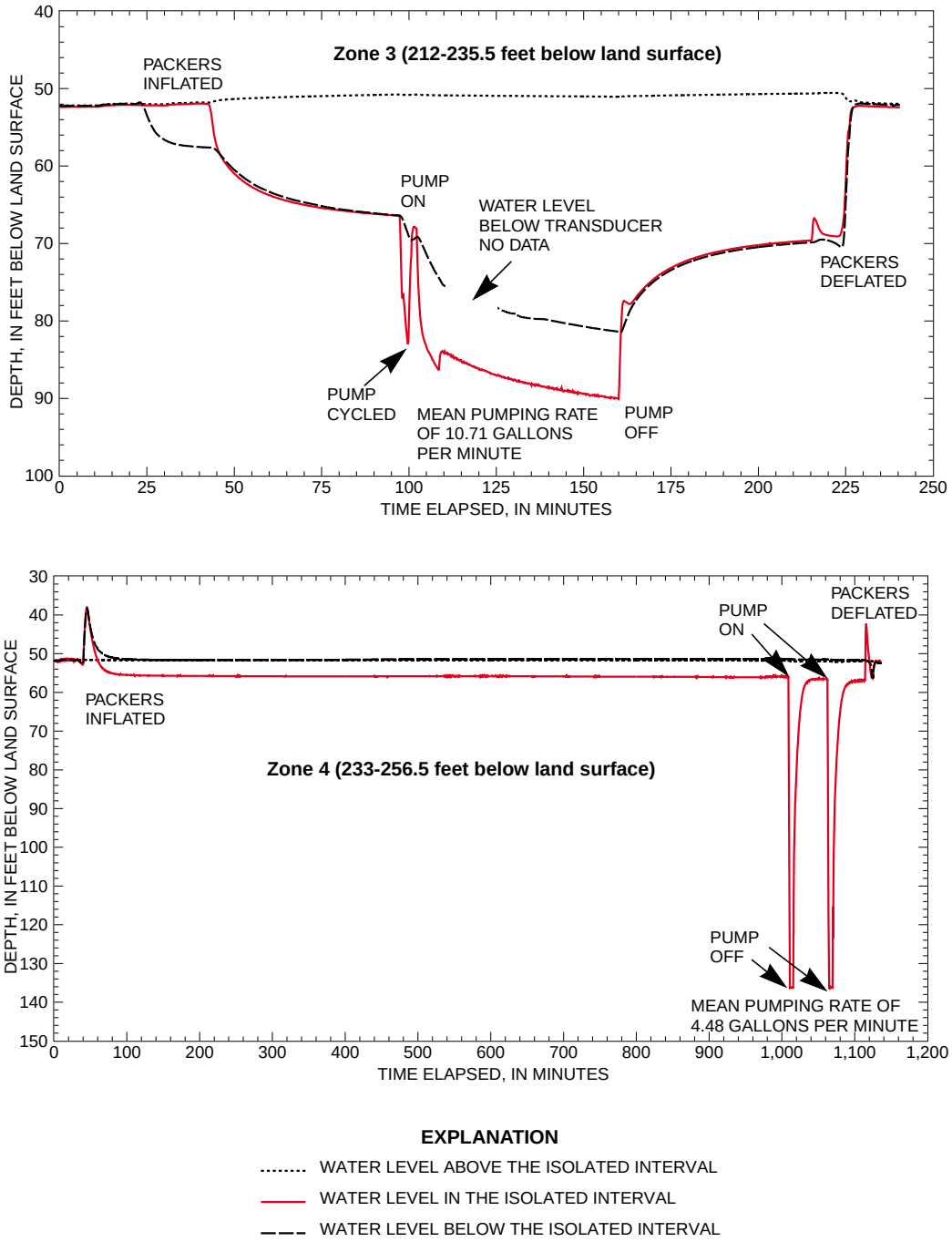

Figure 44. Depth to water above isolated interval, in isolated interval, and below isolated interval before, during, and after pumping for tests of isolated intervals zone 3 (between 212 and 235.5 feet below land surface) and zone 4 (between 233 and 256.5 feet below land surface) in well MG-202 (L-22), North Penn Area 7 Superfund site, Upper Gwynedd Township, Montgomery County, Pa., December 19-20, 2002.

Results of the isolation tests indicate that there are at least five hydraulically isolated zones within the well: above 130.5 ft bls (zone 1 test); 147-170.5 ft bls (zone 2 test); 212-235.5 ft bls (zone 3 and 4 tests); 233-256.5 ft bls (zone 4 test); and below 256.5 ft bls (zone 4 test). Data from the isolation tests, in conjunction with data from geophysical logging, indicated that water produced from the intervals above 130.5 ft bls travels downward and exits the borehole within the interval of 147-170.5 ft bls. Lesser amounts of water probably pass downward, past the 147-170.5 ft bls interval, to exit the borehole within the less permeable interval of 212-235.5 ft bls. These findings are indicated by the vertical gradients observed within zones 2 and 4. The minor amount of water produced below 256.5 ft bls travels upwards and exits the borehole within the interval of 233-256.5 ft bls. These determinations are in agreement with the results obtained from geophysical logging. Estimated transmissivity and specific-capacity values determined during isolation tests were greater than those obtained during geophysical logging, in part because of biased results from tests for zones 3 and 4 (table 33); in addition, changes in pumping stress originating from a nearby production well, or wells, may have contributed to the apparent difference in specific-capacity values.

Table 33. Depths, water levels, and specific capacity of aquifer intervals isolated by packers for well MG- 202 (L-22), North Penn Area 7, Upper Gwynedd Township, Montgomery County, Pa.

[ft bls, feet below land surface; ft, feet; gal/min, gallons per minute; min, minutes; (gal/min)/ft, gallons per minute per foot; ft^2/d, feet squared per day; --, no data]

Depth of isolated interval (ft bls)	Date of test (month/day/year)	Depth to water in interval at beginning of test[1] (ft bls)	Depth to water in interval at end of test[2] (ft bls)	Drawdown[3] (ft)	Mean pumping rate (gal/min)	Pumping duration (min)	Specific capacity [(gal/min)/ft]	Trans-missivity[4] (ft^2/d)
Zone 1 (107-130.5 ft bls)								
Above 107	12/21/01	45.28	70.17	24.89	--	--	--	--
107-130.5 (pumped)	12/21/01	45.21	70.40	25.19	8.71	187.00	[5]0.35	[5]68.7
Below 130.5	12/21/01	53.91	55.70	1.79	--	--	--	--
Zone 2 (147-170.5 ft bls)								
Above 147	12/19/01	43.39	41.90	-1.49	--	--	--	--
147-170.5 (pumped)	12/19/01	50.22	55.46	5.23	12.44	113.50	2.38	473
Below 170.5	12/19/01	74.93	77.46	2.53	--	--	--	--
Zone 3 (212-235.5 ft bls)								
Above 212	12/20/01	50.76	51.05	.29	--	--	--	--
212-235.5 (pumped)	12/20/01	68.12	90.08	21.96	10.71	61.17	[5].49	[5]96.9
Below 235.5	12/20/01	66.42	71.49	5.07	--	--	--	--
Zone 4 (233-256.5 ft bls)								
Above 233	12/19/01	51.81	52.00	.19	--	--	--	--
233-256.5 (pumped)	12/19/01	55.88	136.25	80.37	4.48	6.50	[6].06	[6]11.1
Below 256.5	12/19/01	51.38	51.52	.14	--	--	--	--
Sum of specific capacities or transmissivities for zones tested							[7]3.28	[7]650
Open-hole tests								
Open hole	12/13/01	53.12	55.65	2.53	4.46	25	1.76	350

[1]Stabilized water levels after packers were inflated but before pumping began.

[2]Depth to water at end of pumping at a constant rate before pump was shut off.

[3]A negative value for drawdown indicates a water-level rise.

[4]Calculated using Thiem equation, assuming radius of influence, r_0, is 328 feet (100 meters).

[5]Drawdown in interval adjacent to pumped interval will result in a high bias for calculated specific capacity and transmissivity.

[6]All pumped water in zone 4 derived from borehole storage; estimates of specific capacity and transmissivity will be biased high.

[7]Specific capacity and transmissivity estimates are biased high because of results from zones 1,3, and 4.

Physical and chemical properties of water pumped from isolated intervals and measured near the end of pumping are listed in table 34. The pH, dissolved-oxygen concentration, temperature, and specific conductance of water from the isolated intervals in well MG-202 (L-22) were varied. Water from zone 2 (water-producing zone) had the lowest dissolved-oxygen concentration (0.5 mg/L) and the highest temperature, alkalinity, and specific conductance (12 °C, 179 mg/L as $CaCO_3$, and 559 µS/cm, respectively). Water from zone 4 (water-receiving zone) had the lowest pH, temperature, alkalinity, and specific conductance (7.00 standard units, 10.5 °C, 125 mg/L as $CaCO_3$, and 450 µS/cm, respectively) and the highest dissolved-oxygen concentration (1.3 mg/L). Results of laboratory analysis (table 35) showed concentrations of VOCs differ in water samples collected from isolated intervals. More compounds and higher concentrations of VOCs were detected in intervals below 147 ft bls than in the intervals above that depth (fig. 45). The pumped interval within zone 2 (147-170 ft bls) had the highest overall concentrations. The compounds measured in the highest concentrations were *cis*-1,2-DCE and TCE.

Table 34. Inorganic water-quality constituents and physical properties for samples collected from isolated intervals in well MG-202 (L-22), North Penn Area 7, Upper Gwynedd Township, Montgomery County, Pa.

[ft bls, feet below land surface; mg/L, milligrams per liter; --, no data; °C, degrees Celsius, µS/cm at 25 °C, microsiemens per centimeter at 25 degrees Celsius; Fe^{2+}, ferrous iron; Fe, iron]

Zone	Depth of isolated interval (ft bls)	Date sampled (month/day/year)	Time	pH (standard units)	Dissolved oxygen (mg/L)	Temperature (°C)	Specific conductance (µS/cm at 25 °C)	Alkalinity (mg/L)	Sulfide (mg/L)	Sulfate (mg/L)	Fe^{2+} (mg/L)	Fe, total (mg/L)
1	107-130.5	12/20/01	1350	7.67	--	11.7	463	120.5	0.001	30	0.03	0.15
2	147-170.5	12/19/01	1238	7.69	0.5	12	559	179.3	--	--	--	--
3	212-235.5	12/20/01	1436	7.37	1.0	11.5	471	131.7	.012	35	.06	.16
4	233-256.5	12/19/01	0954	7.00	1.3	10.5	450	125	.003	30	.11	1.62

Table 35. Selected volatile organic compound concentrations in water samples from isolated intervals in well MG-202 (L-22), North Penn Area 7 Superfund site, Upper Gwynedd Township, Montgomery County, Pa. (Laboratory results provided by CDM Federal Programs Corporation.)

[ft bls, feet below land surface; µg/L, micrograms per liter; ND, not detected; L, compound present-reported value may be biased low; >, greater than]

Zone	Depth of isolated interval (ft bls)	Date sampled (month/day/year)	Trichloroethylene (µg/L)	*cis*-1,2-Dichloroethylene (µg/L)	1,1-Dichloroethylene (µg/L)	Toluene (µg/L)	trans-1,2-Dichloroethylene (µg/L)
1	107-130.5	12/20/01	2.	4.	ND	4.6	ND
1 duplicate	107-130.5	12/20/01	2.2	4.3	ND	4.7	ND
2	147-170.5	12/19/01	>60 L	>97 L	1.0 L	2.0 L	1.7 L
3	212-235.5	12/20/01	>34 L	>53 L	.55 L	3.7 L	1.1 L
4	233-256.5	12/19/01	>23 L	>36 L	ND	23 L	.54 L

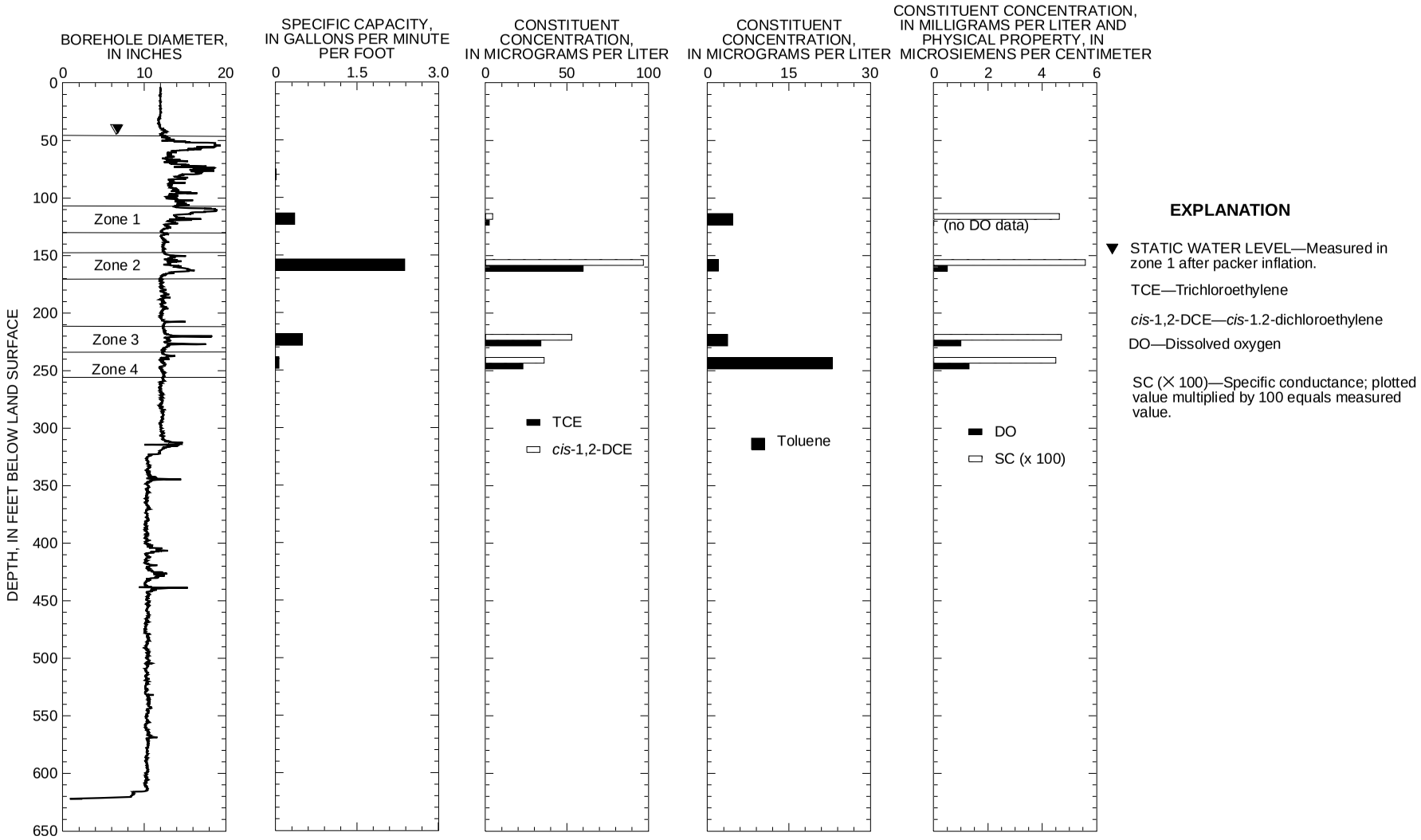

Figure 45. Borehole-diameter log and location, specific capacity, and water quality of isolated intervals for MG-202 (L-22), North Penn Area 7 Superfund site, Upper Gwynedd Township, Montgomery County, Pa. Depicted water quality includes concentrations of trichloroethylene, *cis*-1,2-dichloroethylene, toluene, and dissolved oxygen, and values of specific conductance.

Well MG-1144 (Teleflex T-13)

Geophysical logging of well MG-1144 indicated probable water-bearing zones in the intervals 33-40, 40-54, 54-64, 65-71, 72-76, and 78-84 ft bls. The water-bearing zones correspond to fractures detected in these intervals on the caliper log (fig. 11). When the well was pumped for heatpulse-flowmeter measurements, the intervals between 64 and 72 and 78 and 84 ft bls were the most productive. Four intervals (zones 1-4, table 36) were selected for isolation based on the results of geophysical logging. The spacing between the mid-points of the straddle packers was 8.5 ft for zone 2 and 3, and a single-packer configuration was used for tests of zones 1 and 4.

Table 36. Isolated intervals tested in well MG-1144 (T-13), North Penn Area 7 Superfund site, Upper Gwynedd Township, Montgomery County, Pa., November 2001.

[ft bls, feet below land surface]

Zone	Depth of isolated interval (ft bls)	Date of test (month/day/year)
1	Above 56	11/30/01
2	56-64.5	11/30/01
3	64-72.5	11/29/01
4	Below 72	11/28/01

The test of zone 1 (above 56 ft bls) indicated the interval above 56 ft bls was hydraulically isolated from the interval below 56 ft bls (fig. 46). Slight head separation upon packer inflation, at 56 ft bls, indicated a downward vertical gradient and, subsequently, potential for downward flow from this zone. The test of zone 2 (56-64.5 ft bls) indicated the interval between 56 and 64.5 ft bls was hydraulically isolated from the intervals above and below (fig. 46). Very slight head separation was noted upon inflation of the upper and lower packers, indicating a very slight downward vertical gradient through this zone.

The test of zone 3 (64-72.5 ft bls) indicated the interval between 64 and 72.5 ft bls had low hydraulic connection to the intervals above and below as noted by the small water-level response in adjacent, nonpumping intervals to pumping in zone 3 (fig. 47). Head separation upon inflation of the upper and lower packers indicated a downward vertical gradient from the upper interval and upward vertical gradient from the lower interval and, subsequently, the potential for water to flow to the isolated interval (zone 3) from above and below. The test of zone 4 (below 72 ft bls) indicated the interval below 72 ft bls had low hydraulic connection to the interval above as noted by the small water-level response in the nonpumping interval above zone 4 to pumping in zone 4 (fig. 47). Head separation upon inflation of the packer at 72 ft bls indicated upward vertical gradient and, subsequently, upward flow through this zone. These findings are in agreement with borehole-flow directions determined during geophysical logging.

Results of the isolation tests indicate at least four major hydraulically isolated intervals in the well: above 56 ft bls (zone 1 test), 56-64.5 ft bls (zone 2 test), 64-72.5 ft bls (zone 3 test), and below 72 ft bls (zone 4 test). The interval below 72 ft bls has higher specific capacity than the other intervals (fig. 48; table 37), in agreement with the results obtained from geophysical logging. Where head separation occurred in the tests, a downward vertical gradient was apparent in the intervals above 64 ft bls and an upward vertical gradient was apparent in the intervals below 72 ft bls. These gradients are consistent with flow directions determined during geophysical logging (downward flow was measured in the upper intervals and upward flow was measured in the lower intervals under nonpumping conditions).

Physical and chemical properties of water pumped from isolated intervals and measured near the end of pumping are listed in table 38. The pH, dissolved-oxygen concentration, temperature, and specific conductance of water from the isolated intervals in well MG-1144 were similar, although water temperatures were cooler (0.5-0.8 °C) in the deeper intervals and water from zone 2 had the lowest pH and specific conductance (fig. 48; table 38). In general, pH was near neutral (ranging from 7.13 to 7.54 standard units) and dissolved-oxygen concentrations were relatively higher (ranging from 2.4 to 2.8 mg/L) than dissolved-oxygen concentrations in water from most other wells within this study. Field analysis of the inorganic water-quality constituents alkalinity, sulfide, sulfate, ferrous iron, and total iron indicated slightly higher levels of sulfide and iron within zone 3 (table 38). Results of laboratory analysis (table 38) indicate concentrations of VOCs differ in water samples collected from the isolated intervals. TCE, toluene, and *cis*-1,2-DCE were the compounds measured in the highest concentrations. Compared to water from other zones, water from zone 1 (above 56 ft bls) had the highest concentrations of TCE and *cis*-1,2-DCE and water from zone 3 (64-72.5 ft bls) had the highest concentration of toluene.

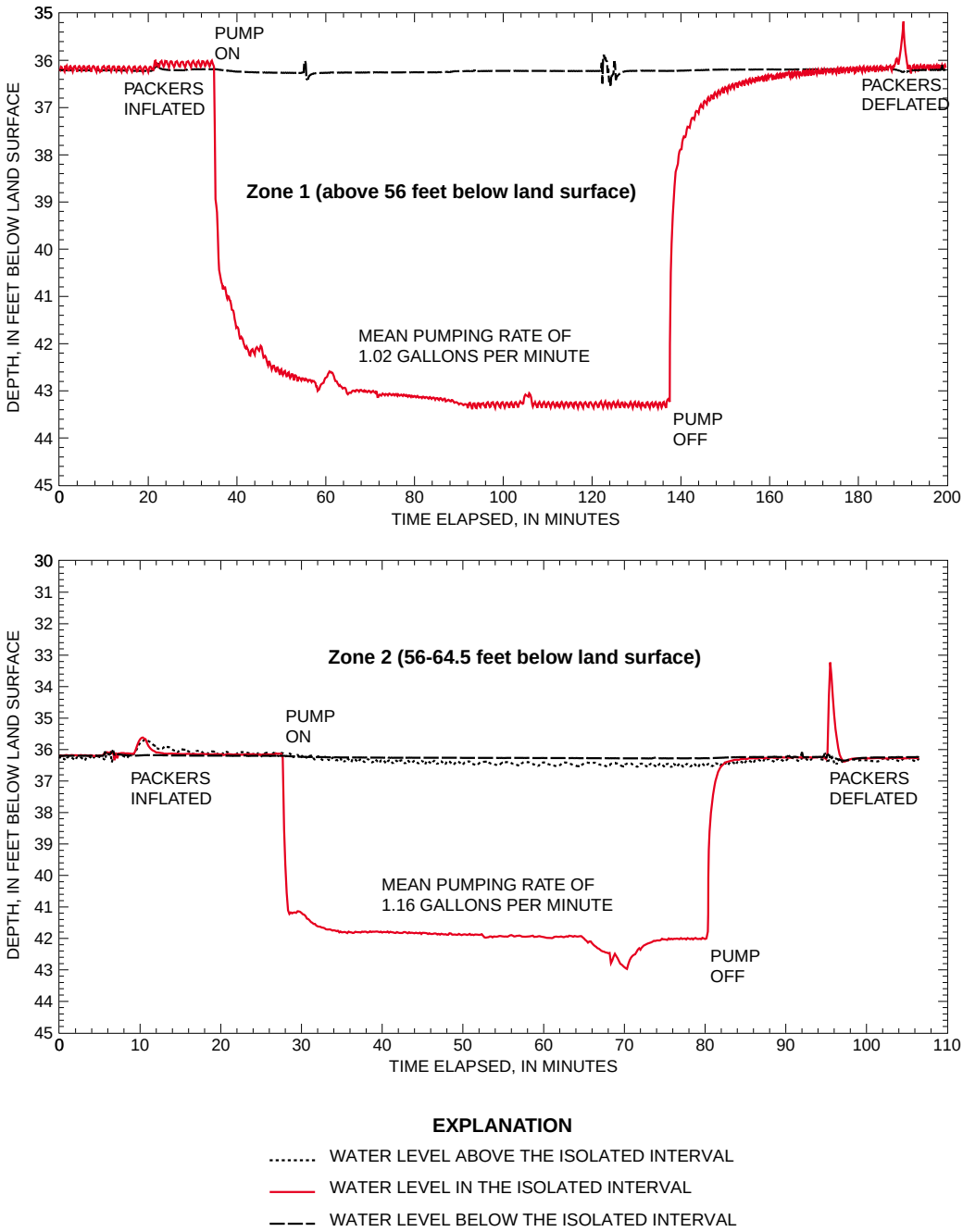

Figure 46. Depth to water above isolated interval, in isolated interval, and below isolated interval before, during, and after pumping for tests of isolated intervals zone 1 (above 56 feet below land surface) and zone 2 (between 56 and 64.5 feet below land surface) in well MG-1144 (T-13), North Penn Area 7 Superfund site, Upper Gwynedd Township, Montgomery County, Pa., November 30, 2001.

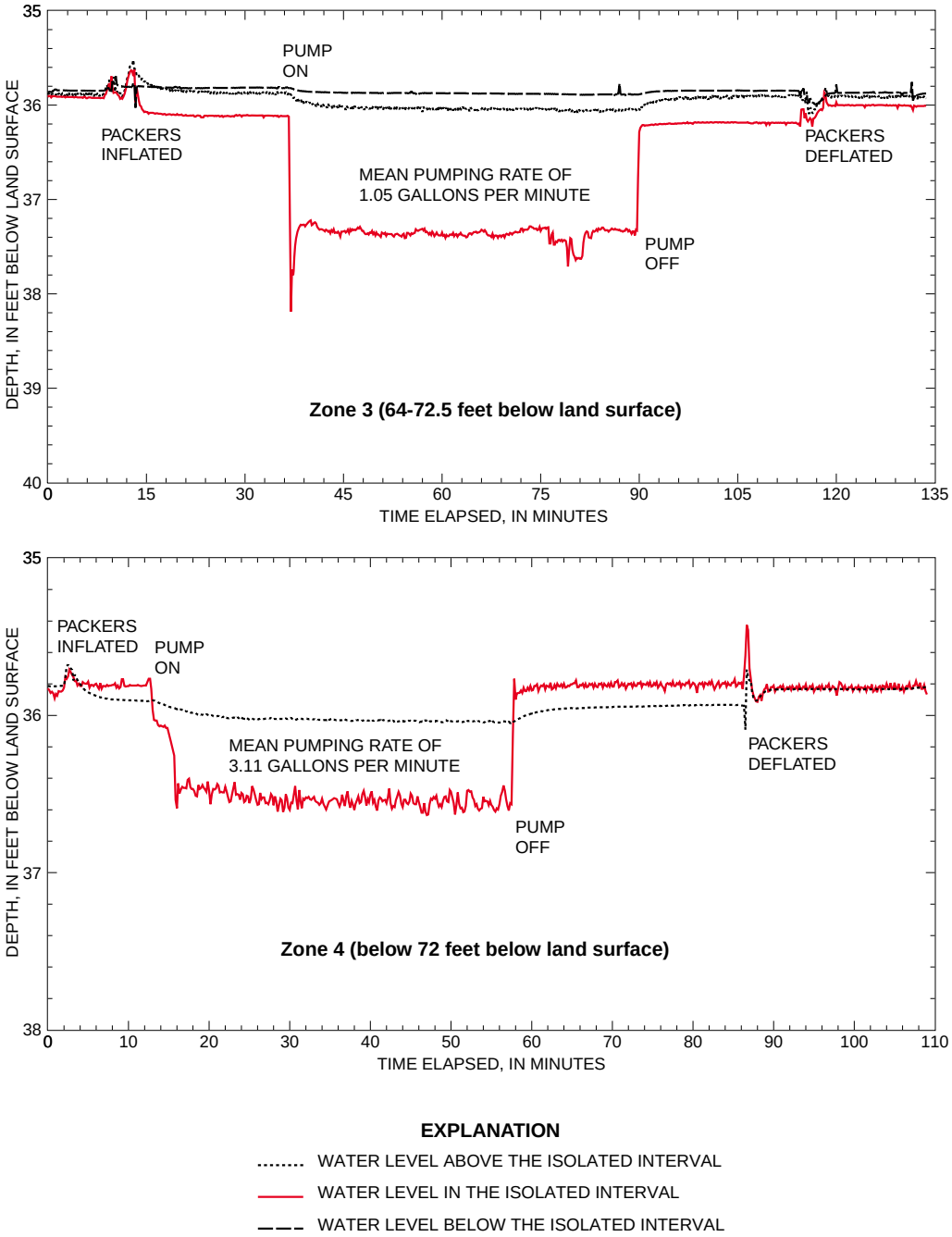

Figure 47. Depth to water above isolated interval, in isolated interval, and below isolated interval before, during, and after pumping for tests of isolated intervals zone 3 (between 64 and 72.5 feet below land surface) and zone 4 (below 72 feet below land surface) in well MG-1144 (T-13), North Penn Area 7 Superfund site, Upper Gwynedd Township, Montgomery County, Pa., November 28-29, 2001.

Table 37. Depths, water levels, and specific capacity of aquifer intervals isolated by packers for well MG-1144 (T-13), North Penn Area 7 Superfund site, Upper Gwynedd Township, Montgomery County, Pa.

[ft bls, feet below land surface; ft, feet; gal/min, gallons per minute; min, minutes; (gal/min)/ft, gallons per minute per foot; ft^2/d, feet squared per day; --, no data]

Depth of isolated interval (ft bls)	Date of test	Depth to water in interval at beginning of test[1] (ft bls)	Depth to water in interval at end of test[2] (ft bls)	Drawdown (ft)	Mean pumping rate (gal/min)	Pumping duration (min)	Specific capacity [(gal/min)/ft]	Trans-missivity[3] (ft^2/d)
Zone 1 (above 56 ft bls)								
Above 56 (pumped)	11/30/01	36.09	43.20	7.11	1.02	102.67	0.14	31.6
Below 56	11/30/01	36.19	36.22	.03	--	--	--	
Zone 2 (56-64.5 ft bls)								
Above 56	11/30/01	36.11	36.45	.34	--	--	--	
56-64.5 (pumped)	11/30/01	36.14	41.78	5.64	1.16	52.83	.21	45.3
Below 64	11/30/01	36.20	36.27	.07	--	--	--	
Zone 3 (64-72.5 ft bls)								
Above 64	11/29/01	35.86	36.07	.21	--	--	--	
64-72.5 (pumped)	11/29/01	36.12	37.33	1.21	1.05	53.00	.87	191
Below 72.5	11/29/01	35.82	35.89	.07	--	--	--	
Zone 4 (below 72 ft bls)								
Above 72	11/29/01	35.90	36.04	.14	--	--	--	
Below 72 (pumped)	11/29/01	35.75	36.60	.85	3.11	44.83	3.63	795
Sum of specific capacities or transmissivities for zones tested							4.85	1,063
Open-hole tests								
Open hole	10/12/01	33.20?	33.27	.07	.34	27	4.86	1,069

[1]Stabilized water levels after packers were inflated but before pumping began.

[2]Depth to water at end of pumping at a constant rate before pump was shut off.

[3]Calculated using Thiem equation, assuming radius of influence, r_0, is 328 feet (100 meters).

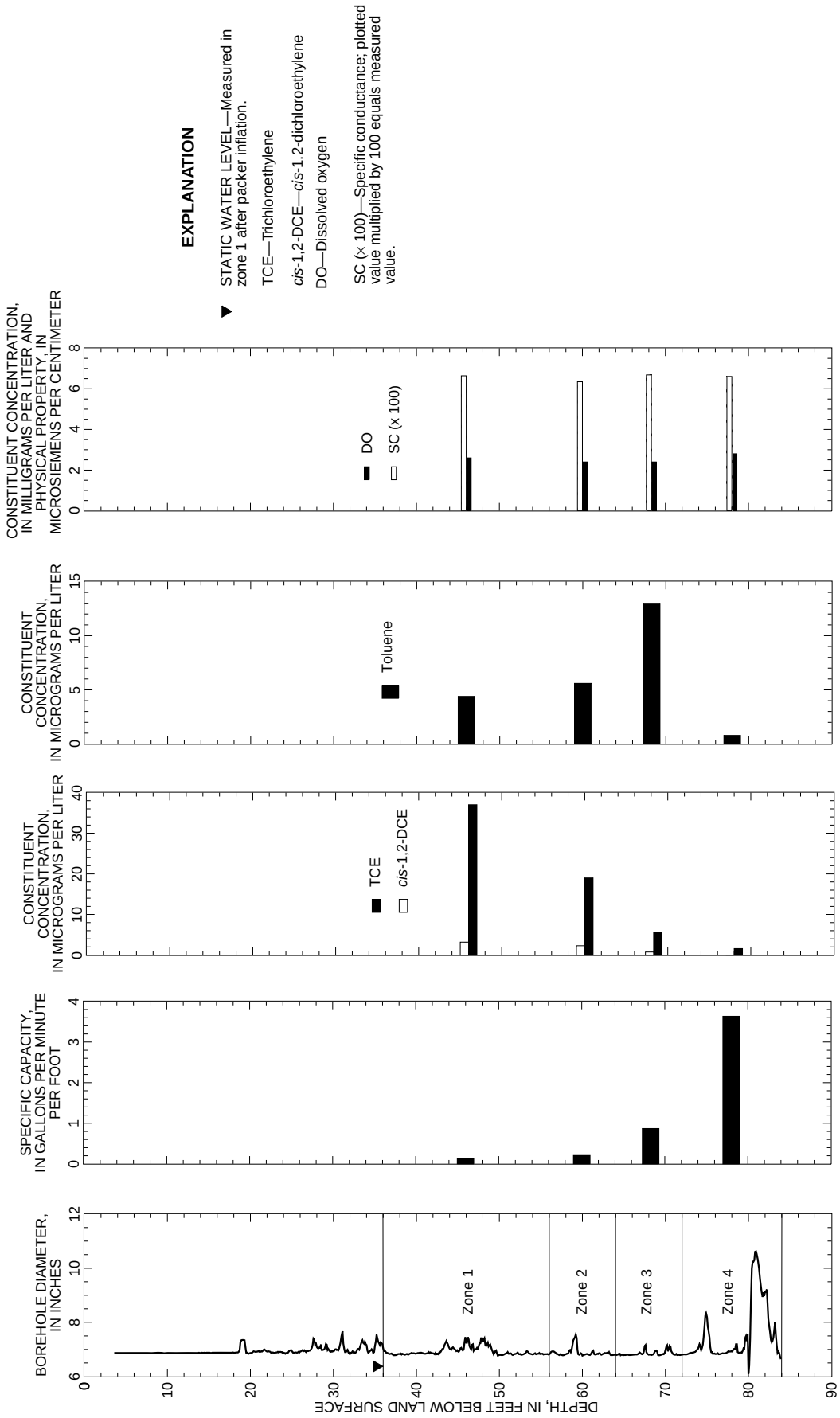

Figure 48. Borehole-diameter log and location, specific capacity, and water quality of isolated intervals for MG-1144 (T-13), North Penn Area 7 Superfund site, Upper Gwynedd Township, Montgomery County, Pa. Depicted water quality includes concentrations of trichloroethylene, *cis*-1,2-dichloroethylene, toluene, and dissolved oxygen, and values of specific conductance.

Table 38. Inorganic water-quality constituents and physical properties for samples collected from isolated intervals in well MG-1144 (T-13), North Penn Area 7 Superfund site, Upper Gwynedd Township, Montgomery County, Pa.

[ft bls, feet below land surface; mg/L, milligrams per liter; °C, degrees Celsius, µS/cm at 25 °C, microsiemens per centimeter at 25 degrees Celsius; Fe^{2+}, ferrous iron; Fe, iron]

Zone	Depth of isolated interval (ft bls)	Date sampled (month/day/year)	Time	pH (standard units)	Dissolved oxygen (mg/L)	Temperature (°C)	Specific conductance (µS/cm at 25 °C)	Alkalinity (mg/L)	Sulfide (mg/L)	Sulfate (mg/L)	Fe^{2+} (mg/L)	Fe, total (mg/L)
1	Above 56	11/30/01	1406	7.33	2.6	14.6	664	180.3	0.001	42	0.08	0.02
2	56-64	11/30/01	1023	7.13	2.4	14.3	635	175.2	.003	47	.1	.27
3	64-72.6	11/29/01	1511	7.38	2.4	13.8	669	186.4	.012	41	.07	.35
4	Below 72	11/29/01	1135	7.54	2.8	13.5	661	220.8	.001	39	.02	.06

Table 39. Selected volatile organic compound concentrations in water samples from isolated intervals in well MG-1144 (T-13), North Penn Area 7 Superfund site, Upper Gwynedd Township, Montgomery County, Pa. (Laboratory results provided by CDM Federal Programs Corporation.)

[ft bls, feet below land surface; µg/L, micrograms per liter; >, greater than; ND, not detected; J, compound present—reported value may not be accurate or precise]

Zone	Depth of isolated interval (ft bls)	Date sampled (month/day/year)	Tetrachloroethylene (µg/L)	Trichloroethylene (µg/L)	*cis*-1,2-Dichloroethylene (µg/L)	1,1-Dichloroethylene (µg/L)	1,1,1-Trichloroethane (µg/L)	1,1-Dichloroethane (µg/L)
1	Above 56	11/30/01	0.57	>37	3.2	0.63	0.31 J	0.26 J
2	56-64	11/30/01	.81	>19	2.3	.72	.22 J	.31 J
3	64-72.6	11/29/01	.98	5.7	.75	ND	ND	ND
4	Below 72	11/29/01	2.0	1.6	ND	ND	ND	ND

Zone	Toluene (µg/L)	Methyl *tert*-butyl ether (µg/L)	trans-1,2-Dichloroethylene (µg/L)	Cyclohexane (µg/L)	Methylcyclohexane (µg/L)	trans-1,3-Dichloropropene (µg/L)	Xylenes (µg/L)
1	4.4	0.12 J	0.10 J	ND	ND	0.13 J	ND
2	5.6	.13 J	ND	0.17 J	ND	ND	0.13 J
3	13	.10 J	ND	ND	0.15 J	ND	.23 J
4	.80	.11 J	ND	.16 J	ND	ND	ND

Well MG-1145 (Teleflex T-14)

Geophysical logging of well MG-1145 indicated probable water-bearing zones in the intervals between 31 and 35, 59 and 68, and 78 and 83 ft bls. The water-bearing zones correspond to fractures detected in these intervals on the caliper log (fig. 13). When the well was pumped for heatpulse-flowmeter measurements, all intervals produced similar amounts of water. Three intervals were selected for isolation based on results of geophysical logging (zones 1-3, table 40). The spacing between the mid-points of the straddle packers was 16 ft for the test of zone 2, and a single-packer configuration was used for tests of zones 1 and 3.

Table 40. Isolated intervals tested in well MG-1145 (T-14), North Penn Area 7 Superfund Site, Upper Gwynedd Township, Montgomery County, Pa., December 2001.

[ft bls, feet below land surface]

Zone	Depth of isolated interval (ft bls)	Date of test (month/day/year)
1	Above 47	12/6/01
2	47-63	12/5/01
3	Below 63	12/5/01

The test of zone 1 (above 46 ft bls) was problematic because the packer was required to be set only 13 ft below the static water level in the well; as a result, there was limited space above the packer assembly for the pump and pressure transducers that record water levels. Pumping the upper interval quickly drew the water level below the depth of the shallow, upper zone pressure transducer making computation of specific capacity using transducer data impossible; however, the test of zone 1 did indicate that the interval above 47 ft bls was not hydraulically connected to intervals below 47 ft bls (fig. 49). Also, the hydraulic head (water level) after packer inflation in the isolated interval above 47 ft bls was slightly higher than the adjacent lower interval, indicating a small downward vertical gradient.

The test of zone 2 (47-63 ft bls) showed the pumped interval between 47 and 63 ft bls was hydraulically isolated from the intervals above and below (fig. 49). Slight responses to pumping stress noted above and below the pumped interval in zone 2 are probably the result of inadequate packer seal. The hydraulic head after packer inflation in the isolated interval 47-63 ft bls was slightly lower than the head adjacent interval above and similar to the head in the interval below, indicating a small downward vertical gradient from above and little to no gradient from below. The test of zone 3 (below 63 ft bls) showed the pumped interval below 63 ft bls was not connected to intervals above 63 ft bls (fig. 50) and had a lower hydraulic head than the combined intervals above.

Results of the isolation tests indicate that there are at least three major hydraulically isolated intervals in the well: above 47 ft bls (zone 1), 47-63 ft bls (zone 2), and below 63 ft bls (zone 3). All isolated intervals for zones 1, 2, and 3 exhibited head separation (difference in water levels) after packer inflation and (or) very slight, or no, response within adjacent intervals to pumping stress. Where head separation occurred, the water level in the upper interval was higher than the lower interval, indicating a downward vertical gradient consistent with the measurement of downward flow in the borehole under nonpumping conditions at the time of geophysical logging. The producing fractures in zone 1 were estimated by geophysical logging to be in the interval between 31 and 35 ft bls. Because the static water level in the well at the time of the isolation tests was about 34 ft bls, the producing interval between 31 and 35 ft bls was largely de-watered because of drought conditions. Of the two zones (2 and 3) where specific capacity was computed, specific-capacity values were similar with zone 2 having a slightly higher value (fig 51; table 41). However, given that zone 2 exhibited slight communication between the pumped and adjacent intervals, the specific-capacity value is probably biased slightly high for this zone. Taking into account that zone 1 could not be fully analyzed because of drought conditions, the sum of specific capacities determined from isolation tests might be expected to be less than that determined during the time of geophysical logging (table 41).

Physical and chemical properties of and results of field analysis for inorganic constituents in water pumped from isolated intervals and measured near the end of pumping are listed in table 42. The pH, dissolved-oxygen concentration, and specific conductance of water from the three isolated intervals in well MG-1145 differed (fig. 51; table 42). The interval above 47 ft bls (zone 1) exhibited the highest dissolved-oxygen concentration and the lowest specific conductance of the three zones. The specific conductance and sulfate concentrations of water from each interval increased with the depth of the zone sampled. Higher concentrations of dissolved and total iron were detected in samples from the interval 47-63 ft bls (zone 2) than in those samples from the intervals above and below 47-63 ft bls; the higher concentrations of iron in water from zone 2 may be related to the more reducing conditions, indicated by the lower dissolved-oxygen concentration, in water from zone 2 compared to water from the other zones. Results of laboratory analyses (table 43) indicate concentrations of VOCs differ in water samples collected from the isolated intervals. More compounds and higher concentrations of VOCs were detected in samples from the interval above 47 ft bls (zone 1) than intervals below that depth (fig. 51; table 43). Toluene and TCE were the VOC compounds measured in the highest concentrations.

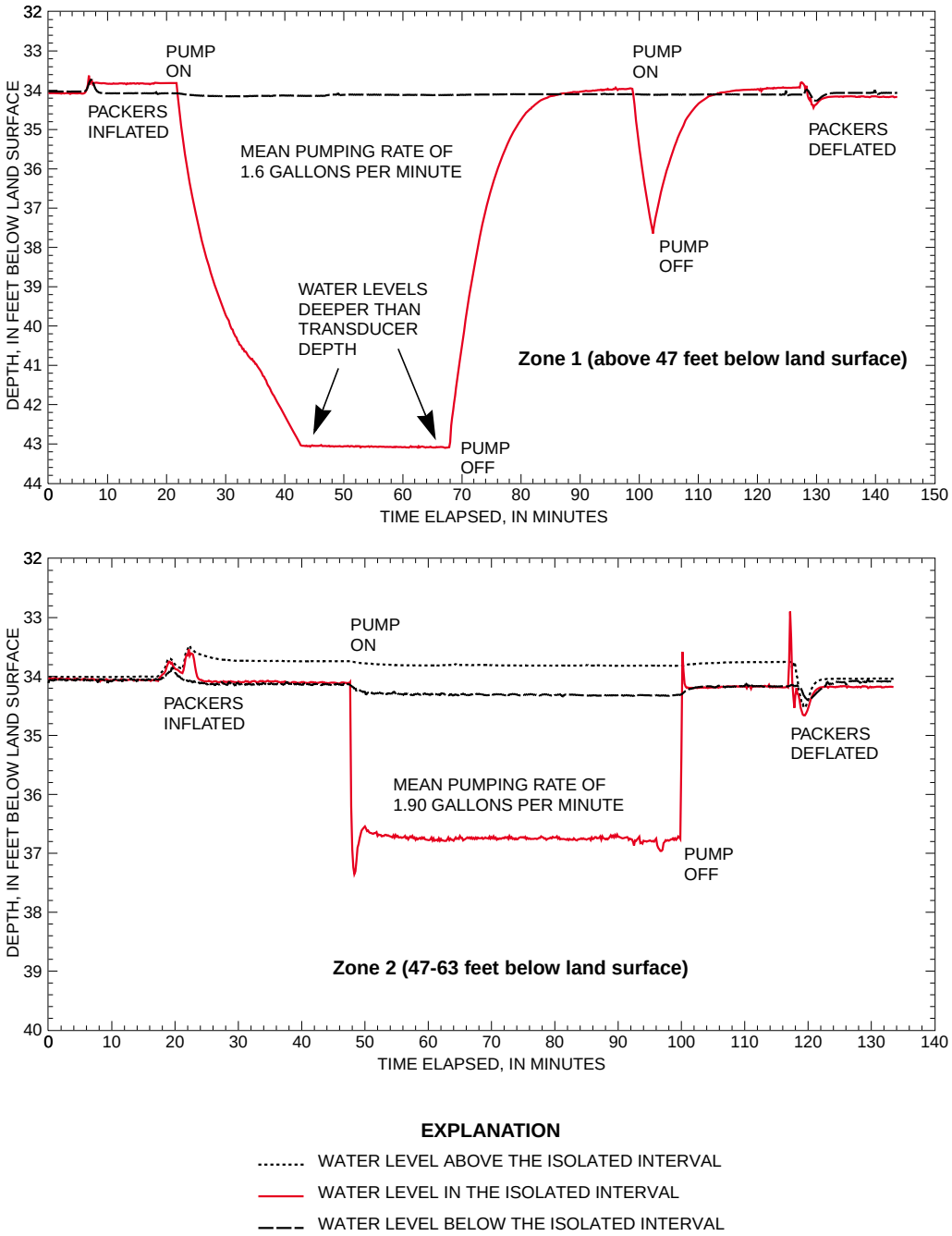

Figure 49. Depth to water above isolated interval, in isolated interval, and below isolated interval before, during, and after pumping for tests of isolated intervals zone 1 (above 47 feet below land surface) and zone 2 (between 47 and 63 feet below land surface) in well MG-1145 (T-14), North Penn Area 7 Superfund site, Upper Gwynedd Township, Montgomery County, Pa., December 5-6, 2001.

Table 41. Depths, water levels, and specific capacity of aquifer intervals isolated by packers for well MG-1145 (T-14), North Penn Area 7, Upper Gwynedd Township, Montgomery County, Pa.

[ft bls, feet below land surface; ft, feet; gal/min, gallons per minute; min, minutes; (gal/min)/ft, gallons per minute per foot; ft^2/d, feet squared per day; >, greater than; <, less than; --, no data]

Depth of isolated interval (ft bls)	Date of test (month/day/year)	Depth to water in interval at beginning of test[1] (ft bls)	Depth to water in interval at end of test[2] (ft bls)	Drawdown (ft)	Mean pumping rate (gal/min)	Pumping duration (min)	Specific capacity [(gal/min)/ft]	Trans-missivity[3] (ft^2/d)
Zone 1 (above 47 ft bls)								
Above 47 (pumped)	12/6/01	33.81	[4]43.00	[5]>11.19	1.6	46	[5]<0.14	[5]<31.5
Below 47	12/6/01	34.05	34.09	.04	--	--	--	
Zone 2 (47-63 ft bls)								
Above 47	12/6/01	33.74	33.82	.08	--	--	--	
47-63 (pumped)	12/6/01	34.12	36.76	2.64	1.90	52.33	.72	158
Below 63	12/6/01	34.09	34.28	.19	--	--	--	
Zone 3 (below 63 ft bls)								
Above 63	12/5/01	33.56	33.62	.06	--	--	--	
Below 63 (pumped)	12/5/01	33.75	37.83	4.08	2.16	59.00	.53	117
Sum of specific capacities or transmissivities for zones tested							[6]1.25	[7]306
Open-hole tests								
Open hole	10/12/01	26.70	27.35	.65	1.76	36	2.71	596

[1]Stabilized water levels after packers were inflated but before pumping began.

[2]Depth to water at end of pumping at a constant rate before pump was shut off.

[3]Calculated using Thiem equation, assuming radius of influence, r_0, is 328 feet (100 meters).

[4]Actual water level is greater than 43.0 ft bls, the last recorded value before the water level dropped below the transducer.

[5]Unable to compute exact values for zone 1 as drawdown exceeded transducer depth.

[6]Does not include zone 1; the sum of specific capacities of all zones, including zone 1, is less than 1.39 (gal/min)/ft.

[7]Sum of specific-capacity values and transmissivities for zones tested is biased low because of the inability to fully test zone 1.

Table 42. Inorganic water-quality constituents and physical properties for samples collected from isolated intervals in well MG-1145 (T-14), North Penn Area 7 Superfund site, Upper Gwynedd Township, Montgomery County, Pa.

[ft bls, feet below land surface; mg/L, milligrams per liter; °C, degrees Celsius, µS/cm at 25°C, microsiemens per centimeter at 25 degrees Celsius; --, no data; Fe^{2+}, ferrous iron; Fe, iron]

Zone	Depth of isolated interval (ft bls)	Date sampled (month/day/year)	Time	pH (standard units)	Dissolved oxygen (mg/L)	Temper-ature (°C)	Specific conduct-ance (µS/cm at 25 °C)	Alkalinity (mg/L)	Sulfide (mg/L)	Sulfate (mg/L)	Fe^{2+} (mg/L)	Fe, total (mg/L)
1	Above 47	12/6/01	1506	6.8	2.0	12.6	412	--	0.007	32	0.04	0.14
2	47-63	12/6/01	1030	6.77	.8	12.4	580	142.8	.002	36	.19	.21
3	Below 63	12/5/01	1320	7.05	1.2	12.5	604	152	.004	38	.05	.14

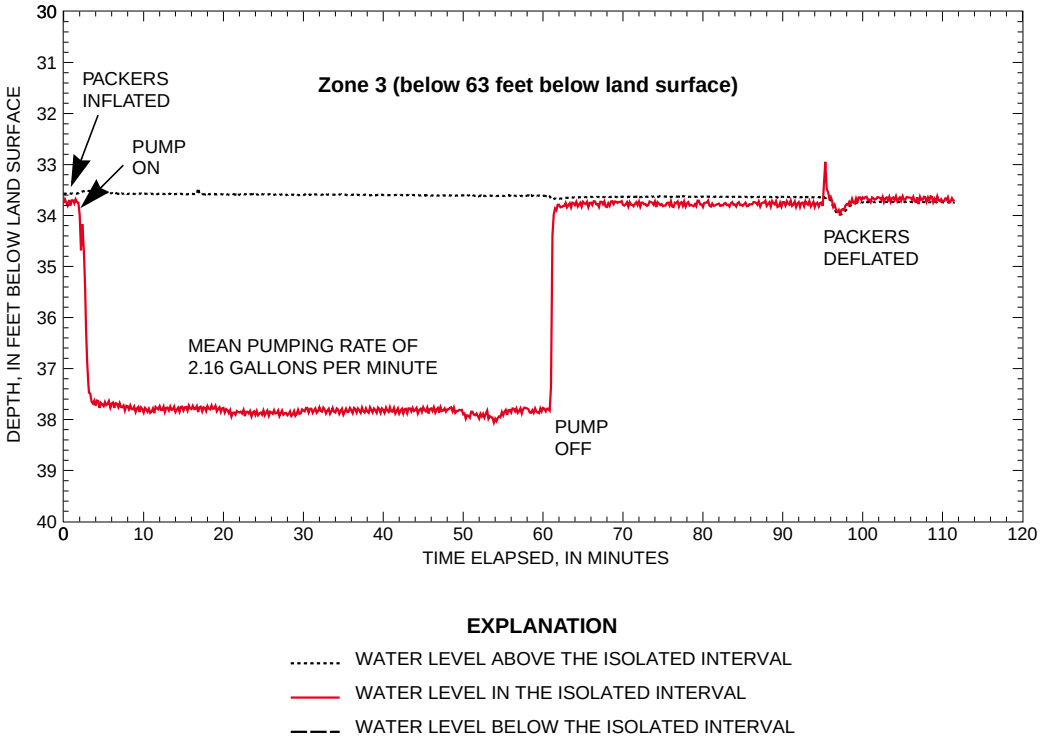

Figure 50. Depth to water above isolated interval, in isolated interval, and below isolated interval before, during, and after pumping for test of isolated interval zone 3 (below 63 feet below land surface) in well MG-1145 (T-14), North Penn Area 7 Superfund site, Upper Gwynedd Township, Montgomery County, Pa., December 5, 2001.

Table 43. Selected volatile organic compound concentrations in water samples from isolated intervals in well MG-1145 (T-14), North Penn Area 7 Superfund site, Upper Gwynedd Township, Montgomery County, Pa. (Laboratory results provided by CDM Federal Programs Corporation.)

[ft bls, feet below land surface; µg/L, micrograms per liter; ND, not detected; J, compound present—reported value may not be accurate or precise]

Zone	Depth of isolated interval (ft bls)	Date sampled (month/day/year)	Tetra-chloro-ethylene (µg/L)	Trichloro-ethylene (µg/L)	*cis*-1,2-Dichloro-ethylene (µg/L)	Toluene (µg/L)	Methyl-tert-butyl-ether (µg/L)
1	Above 47	12/6/01	0.24 J	1.4	0.18 J	12	0.12 J
2	47-63	12/6/01	.97	1.3	.14 J	2.1	ND
3	Below 63	12/5/01	.82	.93	ND	1.5	ND

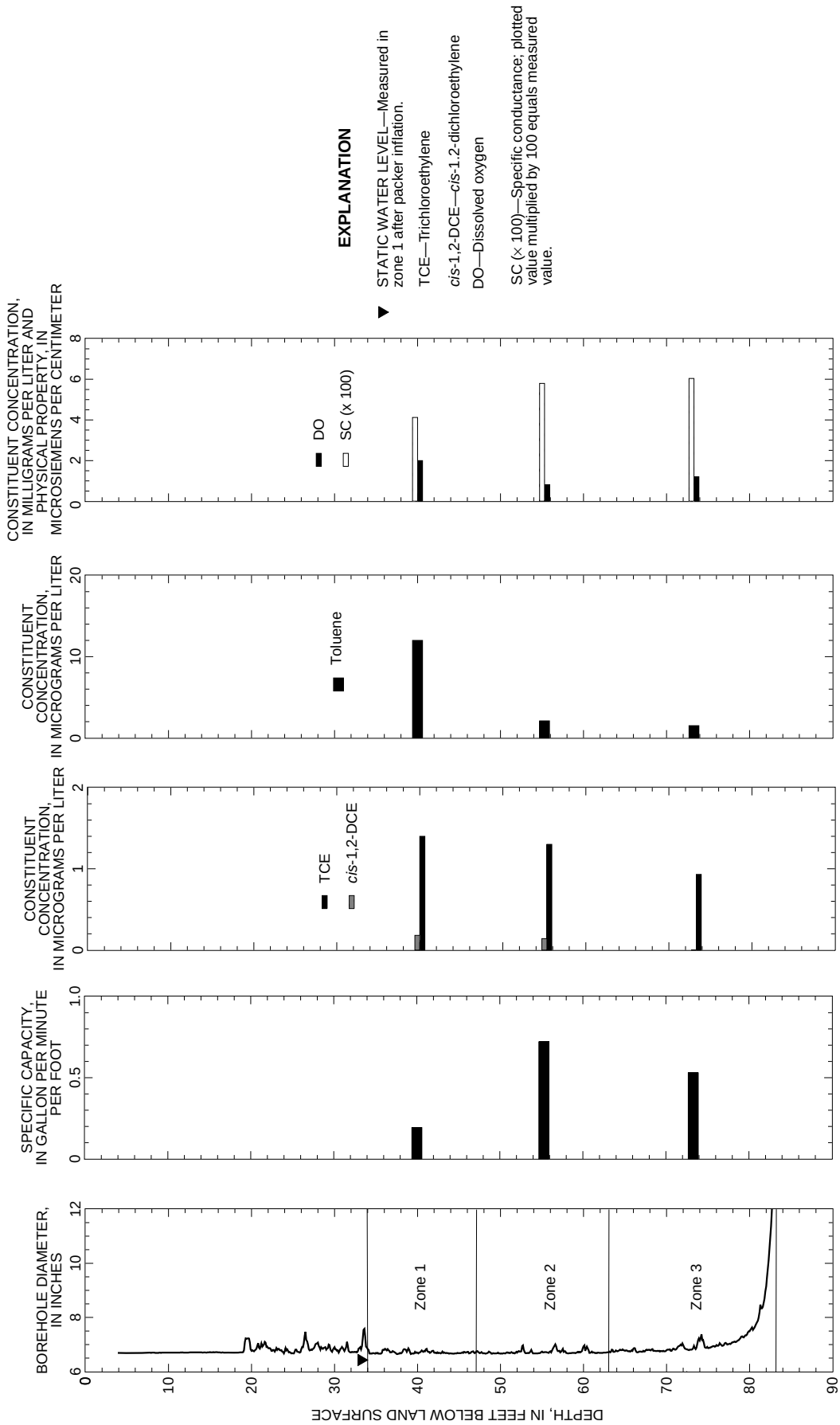

Figure 51. Borehole-diameter log and location, specific capacity, and water quality of isolated intervals for MG-1145 (T-14), North Penn Area 7 Superfund site, Upper Gwynedd Township, Montgomery County, Pa. Depicted water quality includes concentrations of trichloroethylene, *cis*-1,2-dichloroethylene, toluene, and dissolved oxygen, and values of specific conductance.

Well MG-1146 (Teleflex T-4)

Geophysical logging of well MG-1146 indicated probable water-bearing zones in the intervals between 55 and 66 and 76 and 84.5 ft bls. The water-bearing zones correspond to fractures detected in these intervals on the caliper log (fig. 15). When the well was pumped for heatpulse-flow measurements, the interval between 55 and 66 ft bls was apparently the most productive; however, turbulence within the borehole at this depth may have affected flow measurements. Two intervals (zones 1-2, table 44) were selected for isolation based on results of geophysical logging and direct observation of the borehole by borehole video survey. Tests of the two zones in this well used only one packer to isolate the intervals above and below 64 ft bls.

Table 44. Isolated intervals tested in well MG-1146 (T-4), North Penn Area 7 Superfund site, Upper Gwynedd Township, Montgomery County, Pa., November 2001.

[ft bls, feet below land surface]

Zone	Depth of isolated interval (ft bls)	Date of test (month/day/year)
1	Above 64	11/27/01
2	Below 64	11/28/01

The tests of zone 1 (above 64 ft bls) and zone 2 (below 64 ft bls) indicated the interval above 64 ft bls had a slight to moderate hydraulic connection to the interval below (fig. 52). Data from each test, along with data from geophysical logs, generally indicated both intervals probably were hydraulically connected outside of the borehole as a result of aquifer properties. Tests of the intervals in both zones, above 64 ft bls and below 64 ft bls, were characterized by a lack of head separation after packer inflation and a muted response to pumping stress either below or above the pumped interval, as applicable. Little or no head separation (difference in water levels) after packer inflation and (or) a noted response within an adjacent zone to pumping stress may indicate a hydraulic connection between isolated intervals. Hydraulic connection between intervals outside of the borehole commonly leads to the absence, or reduction, of vertical gradient within the borehole, and subsequently, the absence, or reduction, of vertical flow. The finding that no vertical flow was measured in the borehole of MG-1146 under nonpumping conditions at the time of geophysical logging agrees with the lack of head separation observed in the isolation tests.

Results of the isolation tests indicate at least two producing intervals in the well—above and below 64 ft bls. These intervals appeared to be hydraulically connected by fractures or openings in the aquifer outside the borehole, and the specific capacity calculated for each interval was affected by some contribution, indicated by drawdown, from the adjacent interval. However, hydraulic characteristics of each interval differ. The interval above 64 ft bls had a relatively higher specific capacity than the interval below 64 ft bls (fig. 53; table 45). The interval above 64 ft bls (zone 1) was pumped for a much longer period at a higher pumping rate and with less drawdown than the interval below 64 ft bls (zone 2). The lower specific capacity of the interval below 64 ft bls was evident by the rapid dewatering of the interval observed during the test (fig. 52). The relative productivity of the two intervals tested was consistent with heatpulse-flowmeter measurements made during geophysical logging under pumping conditions.

Physical and chemical properties of water pumped from isolated intervals and measured near the end of pumping are listed in table 46. The pH, dissolved-oxygen concentration, temperature, and specific conductance of water from the isolated intervals in well MG-1146 were similar (fig. 53; table 46). In general, the pH was near neutral in both zones (ranging from 7.35 to 7.46 pH units) and dissolved-oxygen concentrations were generally low (less than 0.5-0.6 mg/L). Results of field chemical analysis (table 46) indicate that concentrations of iron and ferrous iron differ between the two intervals and are higher in the interval below 64 ft bls. Higher concentrations of VOCs also were detected in the lower interval (table 47). TCE, *cis*-1,2-DCE, toluene, 1,1-DCE, and 1,1,2-trichloro-1,2,2-trifluoroethane were the compounds measured in the highest concentrations.

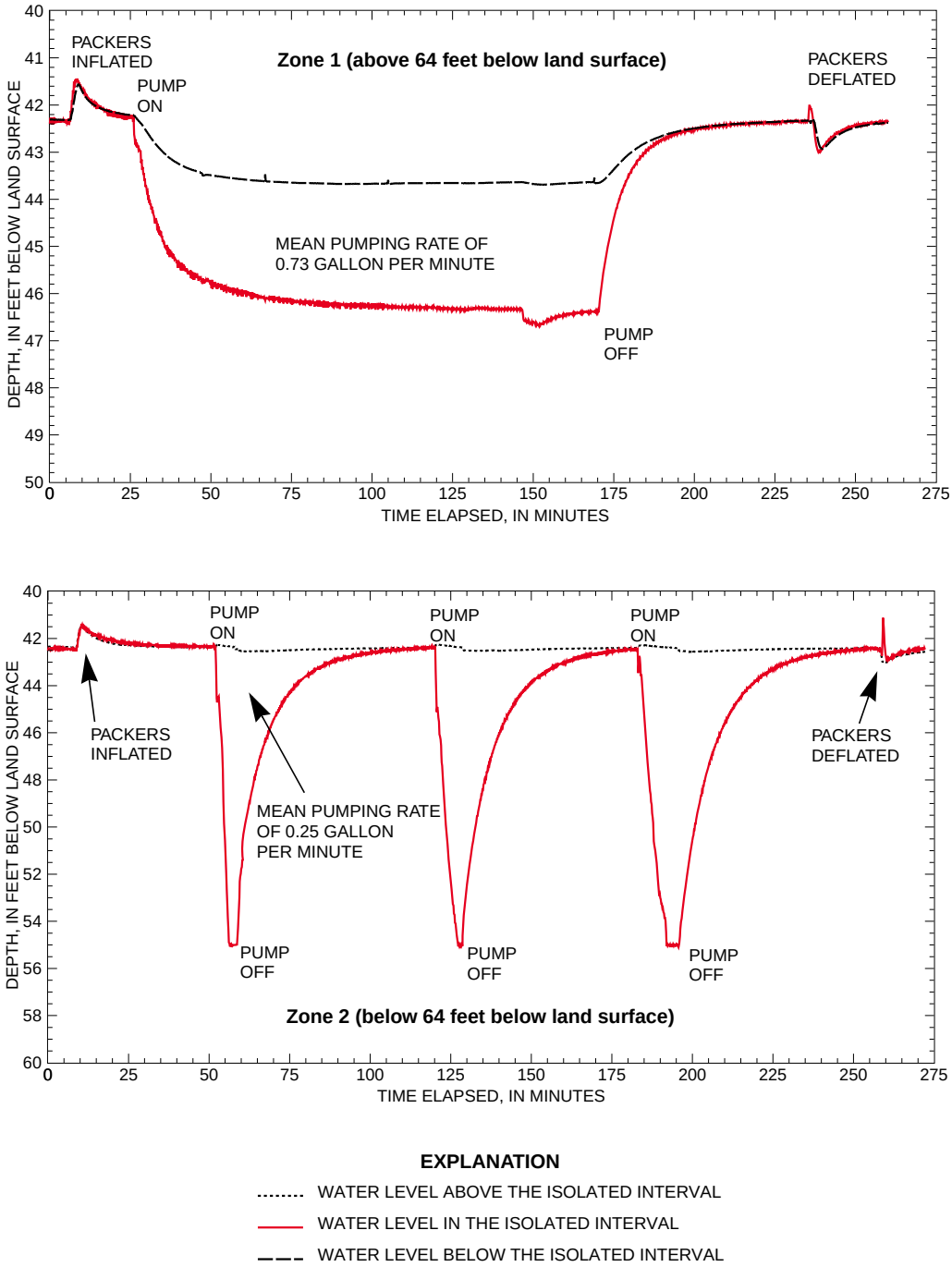

Figure 52. Depth to water in isolated interval and in adjacent isolated interval before, during, and after pumping for tests of isolated intervals zone 1 (above 64 feet below land surface) and zone 2 (below 64 feet below land surface) in well MG-1146 (T-4), North Penn Area 7, Upper Gwynedd Township, Montgomery County, Pa., November 27-28, 2001.

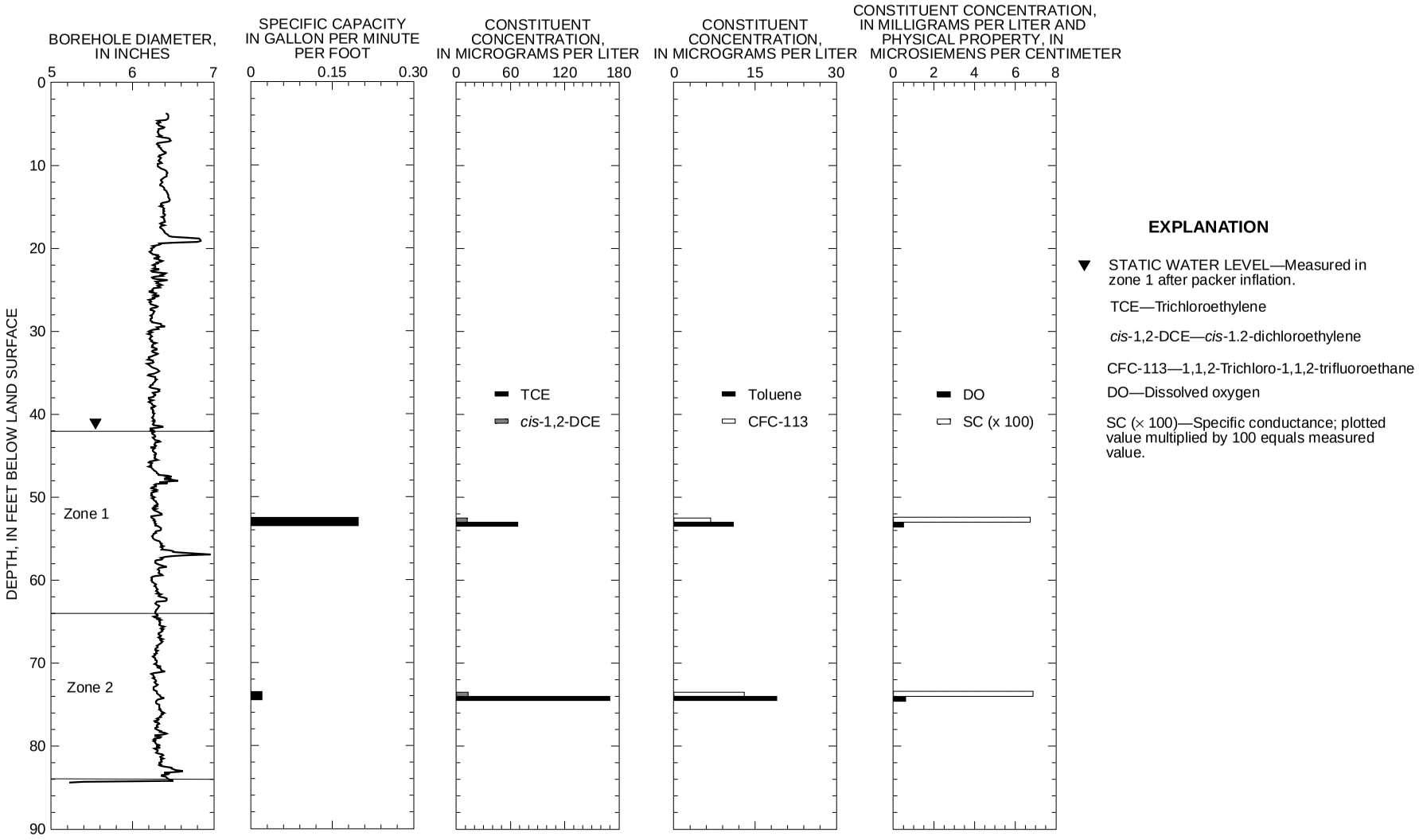

Figure 53. Borehole-diameter log and location, specific capacity, and water quality of isolated intervals for MG-1146 (T-4), North Penn Area 7 Superfund site, Upper Gwynedd Township, Montgomery County, Pa. Depicted water quality includes concentrations of trichloroethylene, *cis*-1,2-dichloroethylene, toluene, and 1,1,2-trichloro-1,1,2-trifluoroethane, and dissolved oxygen, and values of specific conductance.

Table 45. Depths, water levels, and specific capacity of aquifer intervals isolated by packers for well MG-1146 (T-4), North Penn Area 7 Superfund site, Upper Gwynedd Township, Montgomery County, Pa.

[ft bls, feet below land surface; ft, feet; gal/min, gallon per minute; min, minutes; (gal/min)/ft, gallons per minute per foot; ft^2/d, feet squared per day; --, no data]

Depth of isolated interval (ft bls)	Date of test (month/day/year)	Depth to water in interval at beginning of test[1] (ft bls)	Depth to water in interval at end of test[2] (ft bls)	Drawdown (ft)	Mean pumping rate (gal/min)	Pumping duration (min)	Specific capacity [(gal/min)/ft]	Trans-missivity[3] (ft^2/d)
Zone 1 (above 64 ft bls)								
Above 64 (pumped)[4]	11/28/01	42.62	46.31	3.69	0.73	144.3	0.20	43.5
Below 64	11/28/01	42.22	43.65	1.43	--	--	--	
Zone 2 (below 64 ft bls)								
Above 64	11/27/01	42.39	42.53	.14	--	--	--	
Below 64 (pumped)[5]	11/27/01	42.46	54.89	12.43	.25	13.0	[5].02	[6]4.4
Sum of specific capacities or transmissivities for zones tested							[6].22	[6]47.9
Open-hole tests								
Open hole	10/10/01	39.00	43.36	4.36	.94	35.0	.22	47.5

[1]Stabilized water levels after packers were inflated but before pumping began.

[2]Depth to water at end of pumping at a constant rate before pump was shut off.

[3]Calculated using Thiem equation, assuming radius of influence, r_0, is 328 feet (100 meters).

[4]Transducer located in drop pipe above pump.

[5]All pumped water in zone 2 derived from borehole storage; estimates of specific capacity and transmissivity are biased high.

Table 46. Inorganic water-quality constituents and physical properties for samples collected from isolated intervals in well MG-1146 (T-4), North Penn Area 7 Superfund site, Upper Gwynedd Township, Montgomery County, Pa.

[ft bls, feet below land surface; mg/L, milligrams per liter; <, less than; °C, degrees Celsius, µS/cm at 25 °C, microsiemens per centimeter at 25 degrees Celsius; Fe^{2+}, ferrous iron; Fe, iron]

Zone	Depth of isolated interval (ft bls)	Date sampled (month/day/year)	Time	pH (standard units)	Dis-solved oxygen (mg/L)	Temper-ature (°C)	Specific conduct-ance (µS/cm at 25 °C)	Alkalinity (mg/L)	Sulfide (mg/L)	Sulfate (mg/L)	Fe^{2+} (mg/L)	Fe, total (mg/L)
1	Above 64	11/28/01	1135	7.46	<0.5	14.9	674	194.5	0.005	44	0.07	0.2
2	Below 64	11/27/01	1419	7.35	.6	15.4	688	192.5	.009	45	.13	.76

Table 47. Selected volatile organic compound concentrations in water samples from isolated intervals in well MG-1146 (T-4), North Penn Area 7 Superfund site, Upper Gwynedd Township, Montgomery County, Pa. (Laboratory results provided by CDM Federal Programs Corporation.)

[ft bls, feet below land surface; µg/L, micrograms per liter; >, greater than; J, compound present—reported value may not be accurate or precise; ND, not detected]

Zone	Depth of isolated interval (ft bls)	Date sampled (month/day/year)	Tetra-chloro-ethylene (µg/L)	Trichloro-ethylene (µg/L)	*cis*-1,2-Dichloro-ethylene (µg/L)	1,1-Dichloro-ethylene (µg/L)	1,1,1-Trichloro-ethane (µg/L)
1	Above 64	11/28/01	1.3	>68	12	8.8	2.5
2	Below 64	11/27/01	1.5	>170	13	8.9	3.1

Zone	1,1,2-Trichloro-ethane (µg/L)	1,1-Dichloro-ethan (µg/L)	Toluene (µg/L)	1,1,2-Trichloro-1,2,2-trifluoro-ethane (µg/L)	Methyl *tert*-butyl ether (µg/L)	trans-1,2-Dichloro-ethylene (µg/L)	Cyclohexane (µg/L)
1	0.13 J	2.5	11	6.8	ND	0.31 J	0.23 J
2	.17 J	3.1	19	13	0.23 J	.18 J	ND

Well MG-1147 (Teleflex T-11)

Geophysical logging of well MG-1147 indicated probable water-bearing zones in the intervals between 62 and 74 and 74 and 83.5 ft bls. The water-bearing zones correspond to fractures detected in these intervals on the caliper log (fig. 17). When the well was pumped for heatpulse-flowmeter measurements, both zones appeared about equally productive. Two intervals (zones 1-2, table 48) were initially selected for isolation based on results of geophysical logging. Tests of the two zones used only one packer to isolate the intervals above 71.5 ft bls and below 72.4 ft bls.

Table 48. Isolated intervals tested in well MG-1147 (T-11), North Penn Area 7 Superfund site, Upper Gwynedd Township, Montgomery County, Pa., November 2001.

[ft bls, feet below land surface]

Zone	Depth of isolated interval (ft bls)	Date of test (month/day/year)
1	Above 71.5	11/16/01
2	Below 72.4	11/15/01

The test of zone 1 showed the interval above 71.5 ft bls had a slight hydraulic connection to the interval below 71.5 ft bls (fig. 54). The test of zone 1 was characterized by a lack of head separation after packer inflation and a slight response to pumping stress in the interval below the pumped zone. Little or no head separation (difference in water levels) after packer inflation and (or) a noted response within an adjacent zone to pumping stress commonly indicates a hydraulic connection between isolated intervals. The test of zone 2, however, showed the interval above 72.4 ft bls had no measurable response to pumping the interval below 72.4 ft bls (fig. 54), suggesting little to no hydraulic connection between the isolated intervals. Given that an adequate seal was obtained 1 ft lower at zone 2 (72.4 ft bls), it is possible the slight apparent hydraulic connection apparent between the two intervals in the test of zone 1 was caused by limited hydraulic connection outside the borehole or by inadequate packer seal inside the borehole at 71.5 ft bls.

The test of zone 2 (below 72.4 ft bls) was characterized by a lack of head separation after packer inflation, although there was no noted response to pumping stress above the pumped interval. The lack of response to pumping stress indicates the packer seal was adequate and the two intervals are not hydraulically connected. Given adequate packer seal, lack of head separation after packer inflation indicates the absence of vertical gradient and, subsequently, the absence of vertical flow within the borehole. The finding that no vertical flow was measured in the borehole of MG-1147 under nonpumping conditions at the time of geophysical logging agrees with the results of the isolation tests.

Results from the isolation tests indicate at least two hydraulically isolated intervals in the well—above 71.5 ft bls (zone 1 test) and below 72.4 ft bls (zone 2 test). The test of zone 2 resulted in rapid dewatering of the pumped interval and, subsequently, no specific capacity could be computed (fig. 55; table 49). On the basis of these data, the upper zone would be expected to produce more water under pumping conditions.

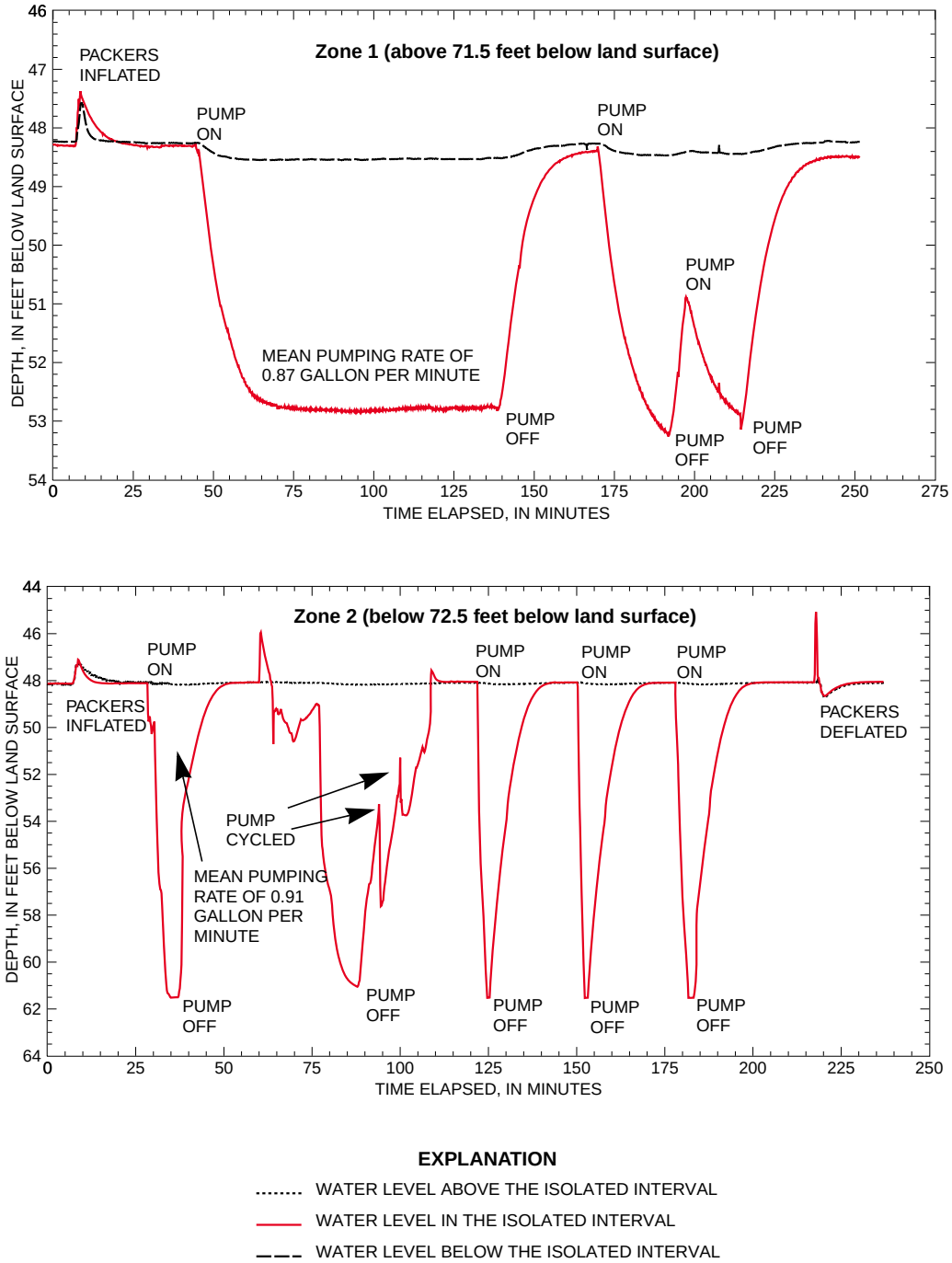

Figure 54. Depth to water above isolated interval, in isolated interval, and below isolated interval before, during, and after pumping for tests of isolated intervals zone 1 (above 71.5 feet below land surface) and zone 2 (below 72.4 feet below land surface) in well MG-1147 (T-11), North Penn Area 7 Superfund site, Upper Gwynedd Township, Montgomery County, Pa., November 15-16, 2001.

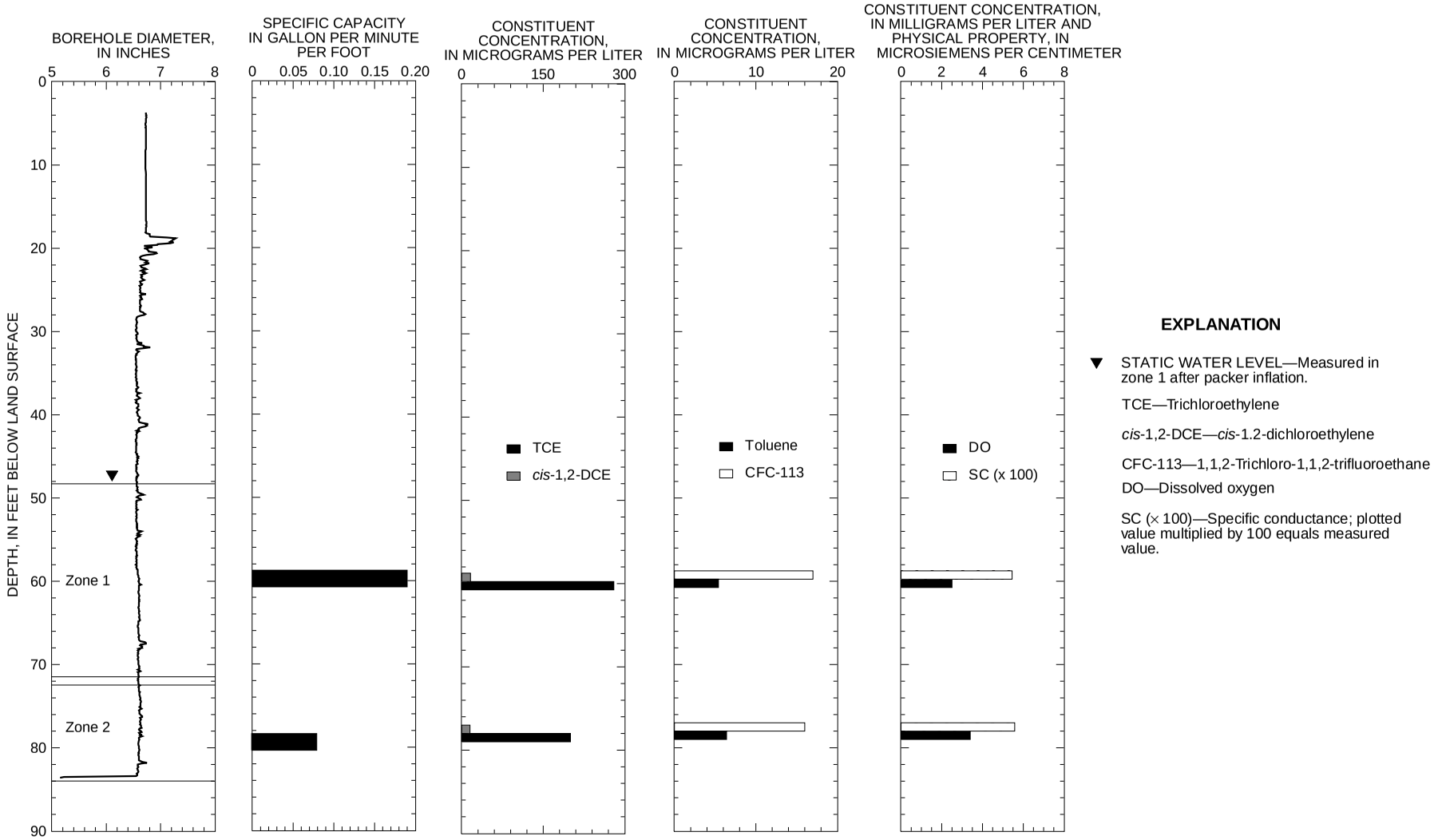

Figure 55. Borehole-diameter log and location, specific capacity, and water quality of isolated intervals for MG-1147 (T-11), North Penn Area 7 Superfund site, Upper Gwynedd Township, Montgomery County, Pa. Depicted water quality includes concentrations of trichloroethylene, *cis*-1,2-dichloroethylene, toluene, and 1,1,2-trichloro-1,1,2-trifluoroethane, and dissolved oxygen, and values of specific conductance.

Specific capacities determined from both the isolation tests and geophysical logging substantiate these findings; however, geophysical logging data also provided conflicting evidence, because both intervals produced similar amounts of water under pumping conditions for heatpulse-flowmeter measurements.

Physical and chemical properties of water pumped from isolated intervals and measured near the end of pumping are listed in table 50. The pH, temperature, and specific conductance of water from the isolated intervals in well MG-1147 were similar, but dissolved-oxygen concentration and alkalinity were slightly higher in water from the deeper interval (fig. 55; table 50). In general, pH was near neutral (ranging from 7.58 to 7.62 pH units) and dissolved-oxygen concentrations were moderate to relatively high (ranging from 2.5 to 3.4 mg/L) compared to those properties in water from other wells sampled in this study. Results of laboratory analysis (table 51) indicate concentrations of VOCs generally are similar in water samples collected from the isolated intervals. TCE, *cis*-1,2-DCE, and 1,1,2-trichloro-1,2,2-trifluoroethane were the compounds measured in the highest concentrations.

Table 49. Depths, water levels, and specific capacity of aquifer intervals isolated by packers for well MG-1147 (T-11), North Penn Area 7 Superfund site, Upper Gwynedd Township, Montgomery County, Pa.

[ft bls, feet below land surface; ft, feet; gal/min, gallons per minute; min, minutes; (gal/min)/ft, gallons per minute per foot; ft^2/d, feet squared per day; --, no data]

Depth of isolated interval (ft bls)	Date of test (month/day/year)	Depth to water in interval at beginning of test[1] (ft bls)	Depth to water in interval at end of test[2] (ft bls)	Drawdown (ft)	Mean pumping rate (gal/min)	Pumping duration (min)	Specific capacity [(gal/min)/ft]	Trans-missivity[3] (ft^2/d)
Zone 1 (above 71.5 ft bls)								
Above 71.5 (pumped)[4]	11/16/01	48.19	52.80	4.61	0.87	73	0.19	41.5
Below 71.5	11/16/01	48.23	48.54	.31	--	--	--	--
Zone 2 (below 72.5 ft bls)[5]								
Above 72.4	11/15/01	48.11	48.13	.06	--	--	--	--
Below 72.4 (pumped)[5]	11/15/01	48.11	61.51	13.40	.91	6	[6].07	[6]14.9
Sum of specific capacities or transmissivities for zones tested							[6].26	[6]56.4
Open-hole tests								
Open hole	8/30/01	39.43	46.20	6.77	1.33	96	.20	43.2
Open hole	10/10/01	43.33	47.22	3.69	.98	20	.27	58.4

[1]Stabilized water levels after packers were inflated but before pumping began.

[2]Depth to water at end of pumping at a constant rate before pump was shut off.

[3]Calculated using Thiem equation, assuming radius of influence, r_0, is 328 feet (100 meters).

[4]Transducer located in drop pipe above pump.

[5]Unable to compute values for zone 2 because of low specific capacity of pumped interval.

[6]All pumped water in zone 2 derived from borehole storage; estimates of specific capacity and transmissivity are biased high.

Table 50. Inorganic water-quality constituents and physical properties for samples collected from isolated intervals in well MG-1147 (T-11), North Penn Area 7 Superfund site, Upper Gwynedd Township, Montgomery County, Pa.

[ft bls, feet below land surface; mg/L, milligrams per liter; °C, degrees Celsius, µS/cm at 25°C, microsiemens per centimeter at 25 degrees Celsius]

Zone	Depth of isolated interval (ft bls)	Date sampled (month/day/year)	Time	pH (standard units)	Dis-solved oxygen (mg/L)	Temper-ature (°C)	Specific conductance (µS/cm at 25 °C)	Alkalinity (mg/L)
1	Above 71.5	11/16/01	1137	7.62	2.5	15.2	545	152
2	Below 72.4	11/15/01	1451	7.58	3.4	15.3	558	173.2

Table 51. Selected volatile organic compound concentrations in water samples from isolated intervals in well MG-1147 (T-11), North Penn Area 7 Superfund site, Upper Gwynedd Township, Montgomery County, Pa. (Laboratory results provided by CDM Federal Programs Corporation.)

[ft bls, feet below land surface; µg/L, micrograms per liter; >, greater than; J, compound present—reported value may not be accurate or precise; ND, not detected]

Zone	Depth of isolated interval (ft bls)	Date sampled (month/day/year)	Tetra-chloro-ethylene (µg/L)	Trichloro-ethylene (µg/L)	*cis*-1,2-Dichloro-ethylene (µg/L)	1,1-Dichloro-ethylene (µg/L)	1,1,1-Trichloro-ethane (µg/L)	1,1,2-Trichloro-ethane (µg/L)
1	Above 71.5	11/16/01	2.4	>280	16	9.8	0.69	0.22 J
2	Below 72.4	11/15/01	6.3	>200	15	6.9	.74	.11 J

Zone	1,1-Dichloro-ethane (µg/L)	Toluene (µg/L)	1,1,2-Trichloro-1,2,2-trifluoro-ethane (µg/L)	trans-1,2-Dichloro-ethylene (µg/L)	Methyl *tert*-butyl ether (µg/L)	Methyl-cyclo-hexane (µg/L)	2-Butanone (µg/L)
1	0.85	5.4	>17	1.8	0.33 J	ND	ND
2	.96	6.4	16	1.0	.41 J	0.58	0.82 J

Well MG-1842 (Teleflex T-15)

Geophysical logging of well MG-1842 indicated probable water-bearing zones in the intervals between 48 and 51, 66 and 78, and 78 and 86 ft bls. The water-bearing zones correspond to fractures detected in these intervals on the caliper log (fig. 24). When the well was pumped for heatpulse-flowmeter measurements, the intervals between 66-78 and 78-86 ft bls were apparently the most productive. Two intervals were, subsequently, selected for isolation based on the results of geophysical logging (zones 1 and 2, table 52). Single-packer configurations were used for tests of both zones 1 and 2. An additional interval was indicated by results of geophysical logging near 78 ft bls; however, because of space restrictions near the bottom of the well, this isolation test was not possible.

Table 52. Isolated intervals tested in well MG-1842 (T-15), North Penn Area 7 Superfund site, Upper Gwynedd Township, Montgomery County, Pa., November 2001.

[ft bls, feet below land surface]

Zone	Depth of isolated interval (ft bls)	Date of test (month/day/year)
1	Above 67	11/14/01
2	Below 66.5	11/14/01

Tests of the two zones showed the interval above 67 ft bls was not connected hydraulically to the interval below 67 ft bls (66.5 ft bls for zone 2 test), as indicated by head separation (difference in water levels) after packer inflation and no observed response to pumping stress within isolated intervals adjacent to pumped intervals (fig. 56). Where head separation occurred, the water level in the upper interval was higher than the water level in the lower interval, indicating a downward vertical gradient and, subsequently, downward flow within the borehole. Downward vertical flow was measured within the borehole, under nonpumping conditions, at the time of geophysical logging, although this downward flow was only detected at 78 ft bls and no downward flow was detected at the depths of 46, 54, or 66 ft bls.

Results from the isolation tests indicate at least two hydraulically isolated intervals in the well—above 67 ft bls and below 66.5 ft bls. Specific capacity computed for the entire well (open hole) during geophysical logging produced a value similar [3.89 (gal/min)/ft] to the sum of the specific capacities of the productive zones determined by isolation tests [4.16 (gal/min)/ft] (table 53).

Physical and chemical properties of water pumped from isolated intervals and measured near the end of pumping are listed in table 54. The pH, dissolved-oxygen concentration, temperature, and specific conductance of water from the isolated intervals of well MG-1842 were similar (fig. 57; table 54). In general, the pH was near neutral (ranging from 7.50 to 7.58 standard units) and the dissolved-oxygen concentrations were relatively high (both intervals measured 3.6 mg/L) compared to those properties in water from other wells in the study. Results of laboratory analyses (table 55) indicate concentrations of VOCs are similar in water samples collected from the isolated intervals. A few more compounds and generally slightly higher concentrations were detected in samples from the interval above 67 ft bls than in samples from the interval below 66.5 ft bls. TCE, 1,1-DCE, and 1,1,2-trichloro-1,2,2-trifluoroethane were the compounds detected at the highest concentrations.

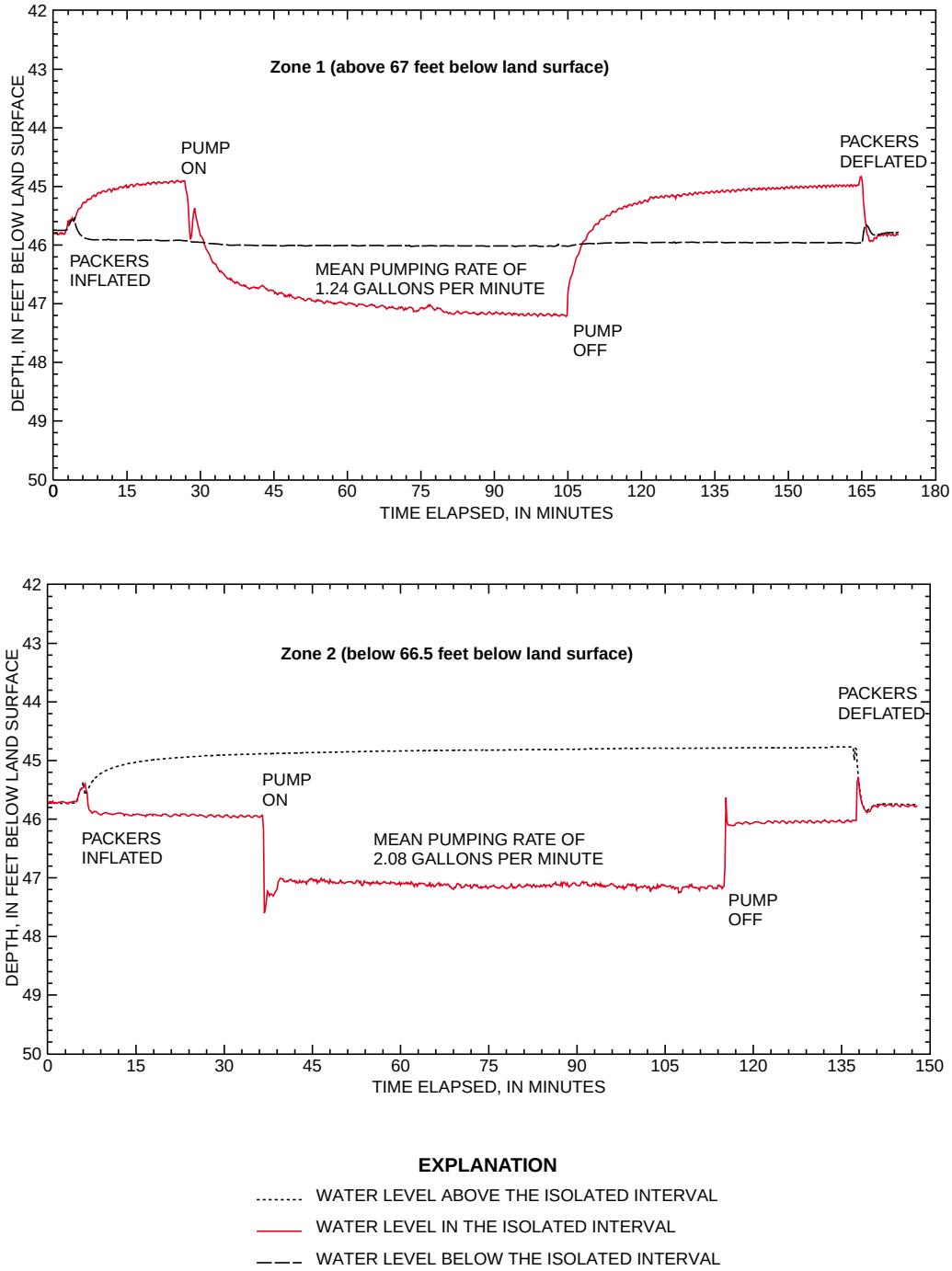

Figure 56. Depth to water above isolated interval, in isolated interval, and below isolated interval before, during, and after pumping for tests of isolated intervals zone 1 (above 67 feet below land surface) and zone 2 (below 66.5 feet below land surface) in well MG-1842 (T-15), North Penn Area 7 Superfund site, Upper Gwynedd Township, Montgomery County, Pa., November 14, 2001.

Table 53. Depths, water levels, and specific capacity of aquifer intervals isolated by packers for well MG-1842 (T-15), North Penn Area 7 Superfund site, Upper Gwynedd Township, Montgomery County, Pa.

[ft bls, feet below land surface; ft, feet; gal/min, gallons per minute; min, minutes; (gal/min)/ft, gallons per minute per foot; ft^2/d, feet squared per day; --, no data]

Depth of isolated interval (ft bls)	Date of test (month/day/year)	Depth to water in interval at beginning of test[1] (ft bls)	Depth to water in interval at end of test[2] (ft bls)	Drawdown[3] (ft)	Mean pumping rate (gal/min)	Pumping duration (min)	Specific capacity [(gal/min)/ft]	Trans-missivity[4] (ft^2/d)
Zone 1 (above 67 ft bls)								
Above 67 (pumped)	11/14/01	44.90	47.20	2.30	1.24	77.83	0.54	119
Below 67	11/14/01	45.93	46.02	.09	--	--	--	--
Zone 2 (below 66.5 ft bls)								
Above 66.5	11/14/01	44.88	44.79	-.11	--	--	--	--
Below 66.5 (pumped)	11/14/01	46.26	46.84	.58	2.08	68.16	3.62	789
Sum of specific capacities or transmissivities for zones tested							4.16	908
Open-hole tests								
Open hole	10/10/01	41.18	41.46	.28	1.09	27	3.89	857

[1]Stabilized water levels after packers were inflated but before pumping began.

[2]Depth to water at end of pumping at a constant rate before pump was shut off.

[3]A negative value for drawdown indicates a water-level rise.

[4]Calculated using Thiem equation, assuming radius of influence, r_0, is 328 feet (100 meters).

Table 54. Inorganic water-quality constituents and physical properties for samples collected from isolated intervals in well MG-1842 (T-15), North Penn Area 7 Superfund site, Upper Gwynedd Township, Montgomery County, Pa.

[ft bls, feet below land surface; mg/L, milligrams per liter; °C, degrees Celsius, µS/cm at 25 °C, microsiemens per centimeter at 25 degrees Celsius]

Zone	Depth of isolated interval (ft bls)	Date sampled (month/day/year)	Time	pH (standard units)	Dis-solved oxygen (mg/L)	Tempera-ture (°C)	Specific conductance (µS/cm at 25 °C)
1	Above 68	11/14/01	1559	7.58	3.6	13.9	628
2	66-86	11/14/01	1249	7.5	3.6	13.7	645

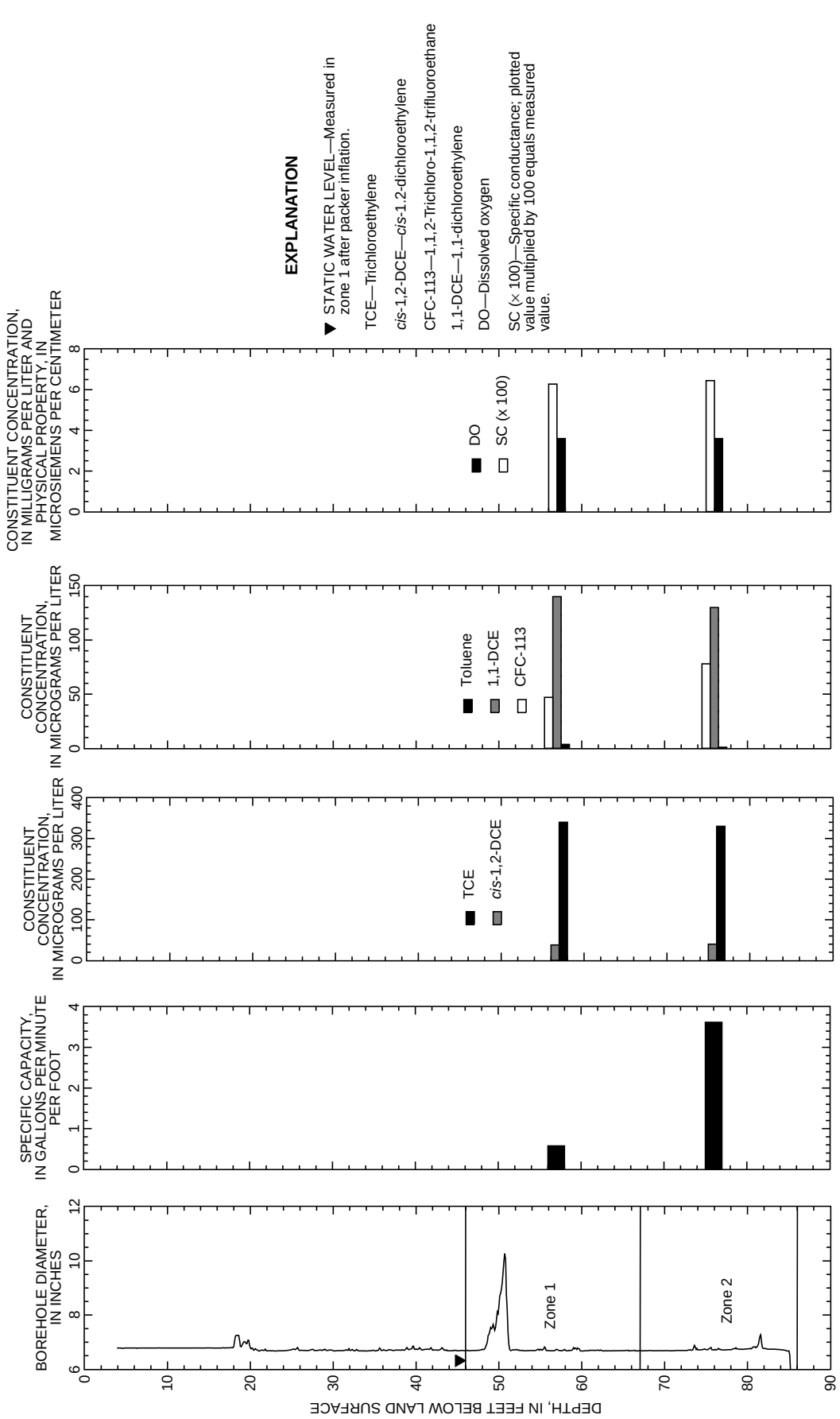

Figure 57. Borehole-diameter log and location, specific capacity, and water quality of isolated intervals for MG-1842 (T-15), North Penn Area 7 Superfund site, Upper Gwynedd Township, Montgomery County, Pa. Depicted water quality includes concentrations of trichloroethylene, *cis*-1,2-dichloroethylene, toluene, and dissolved oxygen, and values of specific conductance.

Table 55. Selected volatile organic compound concentrations in water samples from isolated intervals in well MG-1842 (T-15), North Penn Area 7 Superfund site, Upper Gwynedd Township, Montgomery County, Pa. (Laboratory results provided by CDM Federal Programs Corporation.)

[ft bls, feet below land surface; µg/L, micrograms per liter; >, greater than; ND, not detected; J, compound present—reported value may not be accurate or precise]

Zone	Depth of isolated interval (ft bls)	Date sampled (month/day/year)	Tetra-chloro-ethylene (µg/L)	Trichloro-ethylene (µg/L)	*cis*-1,2-Dichloro-ethylene (µg/L)	1,1-Dichloro-ethylene (µg/L)	1,1,1-Trichloro-ethane (µg/L)	1,1,2-Trichloro-ethane (µg/L)	1,1-Dichloro-ethane (µg/L)
1	Above 68	11/14/01	9.0	>340	>38	>140	>75	0.22 J	3.2
2	Below 66	11/14/01	8.9	>330	>40	>130	>62	.17 J	2.8

Zone	1,2-Dichloro-ethane (µg/L)	Toluene (µg/L)	1,1,2-Trichloro-1,2,2-trifluoro-ethane (µg/L)	Methyl *tert*-butyl ether (µg/L)	trans-1,2-Dichloro-ethylene (µg/L)	Vinyl chloride (µg/L)	Carbon tetra-chloride (µg/L)	1,3-Dicholoro-benzene (µg/L)
1	0.48 J	3.6	>47	0.56	0.43 J	0.12 J	0.17 J	0.10 J
2	ND	.98	>78	.44 J	.33 J	.12 J	ND	ND

Well MG-1897 (Clearline 3)

Geophysical logging of well MG-1897 indicated probable water-bearing zones in the intervals 40-50, 58-72, 72-88, 96-112, 170-186, and 190-220 ft bls. The water-bearing zones correspond to fractures detected in these intervals on the caliper log (fig. 30). When the well was pumped for heat-pulse-flowmeter measurements, the intervals between 40 and 50, 72 and 88, and 96 and 112 ft bls apparently were the most productive. Four intervals (zones 1-4, table 56) were selected for isolation based on results of geophysical logging and direct observation of borehole condition by borehole video survey. The spacing between the mid-points of the packers was 15 ft for all zones.

Table 56. Isolated intervals tested in well MG-1897 (Clearline 3), North Penn Area 7 Superfund site, Upper Gwynedd Township, Montgomery County, Pa., November 2001.

[ft bls, feet below land surface]

Zone	Depth of isolated interval (ft bls)	Date of test (month/day/year)
1	Above 56	11/6/01
2	56-71	11/7/01
3	93-108	11/8/01
4	Below 147	11/9/01

The productive interval between 72 and 88 ft bls was not tested because this interval could not be isolated by packers because of the physical condition of the borehole wall in the range of 72-88 ft bls. Intervals below 184 ft bls were not isolated because of a reduction in borehole diameter from 10 to 8 in. at that depth. Slight deviations from vertical are common in most wells; this deviation causes the packer assembly to press against the borehole wall (foot wall) and makes it impossible to lower the packers past the “step” caused by the reduction in borehole size.

The test of zone 1 (above 56 ft bls) indicated that, based on the lack of water-level response rather than head separation, the interval below 56 ft bls was isolated hydraulically from the pumped interval above 56 ft bls (fig. 58). The test of zones 2 and 3, with pumped intervals of 56-71 and 93-108 ft bls, respectively, also indicated both pumped intervals were isolated hydraulically from the intervals above and below based on lack of water-level response in intervals adjacent to the pumped interval (figs. 58 and 59). The test of zone 4 indicated the interval above 147 ft bls was isolated hydraulically from the pumped interval below 147 ft bls (fig. 59).

Tests of each of the four intervals showed that, despite little head separation after packer inflation, none of the intervals were connected either inside or outside the borehole as the result of inadequate packer seal or aquifer properties. Where head separation occurred (only in zone 4), the water level in the lower interval was higher than the upper interval, indicating an upward vertical gradient. Upward vertical flow was measured in the borehole under nonpumping conditions at the time of geophysical logging.

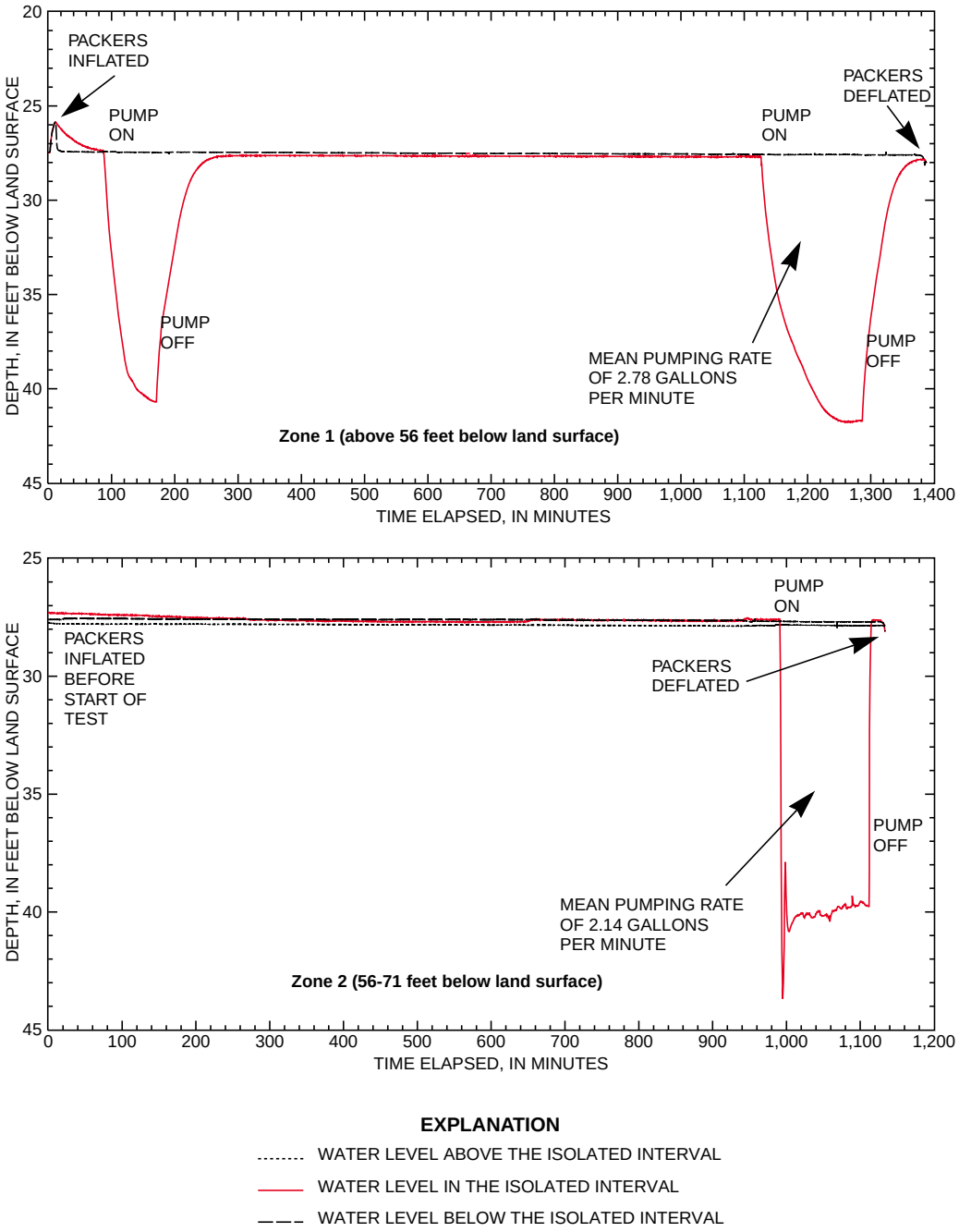

Figure 58. Depth to water above isolated interval, in isolated interval, and below isolated interval before, during, and after pumping for tests of isolated intervals zone 1 (above 56 feet below land surface) and zone 2 (between 56 and 71 feet below land surface) in well MG-1897 (Clearline 3), North Penn Area 7 Superfund site, Upper Gwynedd Township, Montgomery County, Pa., November 6-7, 2001.

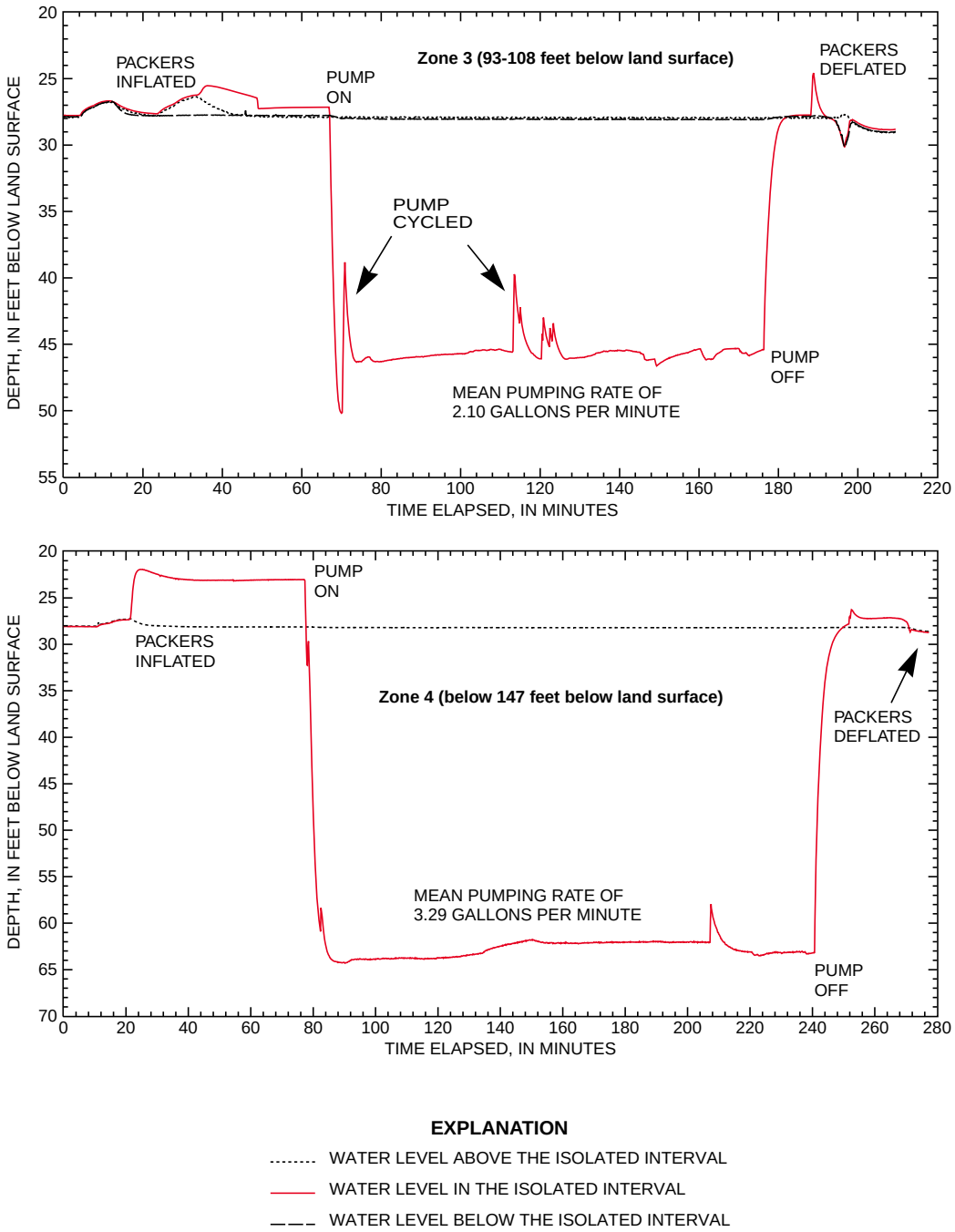

Figure 59. Depth to water above isolated interval, in isolated interval, and below isolated interval before, during, and after pumping for tests of isolated intervals zone 3 (between 93-108 feet below land surface) and zone 4 (below 147 feet below land surface) in well MG-1897 (Clearline 3), North Penn Area 7 Superfund site, Upper Gwynedd Township, Montgomery County, Pa., November 8-9, 2001.

Results from the isolation test indicate at least four hydraulically isolated intervals in the well—above 56 ft bls (zone 1 test), 56-71 ft bls (zone 2 test), 93-108 ft bls (zone 3 test), and below 147 ft bls (zone 4 test). The intervals above 147 ft bls have higher specific capacities than the interval below 147 ft bls (fig. 60; table 57). These data agree with the results obtained from geophysical logging. Production from the zone not tested (72-88 ft bls) probably accounts for the difference between the sum of specific capacities for zones tested and the open-hole specific capacity (table 57).

Physical and chemical properties of water pumped from isolated intervals and measured near the end of pumping are listed in table 58. The pH, dissolved-oxygen concentration, temperature, specific conductance, and alkalinity of water from the isolated intervals in well MG-1897 generally were similar with the exception of zone 2 (fig. 60; table 58). Water from zone 2 had a higher concentration of dissolved oxygen (1.4 mg/L) compared to water from the other zones, which had concentrations of dissolved oxygen ranging from 0.1 to 0.6 mg/L. The specific conductance in water from zone 2 (56-71 ft bls) (612 µS/cm) also was greater than values ranging from 474 to 561 µS/cm for the other zones. Water from all zones exhibited similar values for temperature (12.0 - 12.6 °C), pH (7.25 - 7.80 standard units), and alkalinity (169-185 mg/L). Results of laboratory analyses (table 59) indicate concentrations of VOCs differ in water samples collected from isolated intervals. More compounds and generally higher concentrations of VOCs were detected in samples from zones above 71 ft bls than in samples from zones below that depth (fig. 60; table 59). Chloroform, TCE, and tolulene were the VOC compounds measured in the highest concentrations. Elevated chloroform concentrations may be related to the use of bleach in decontaminating the well after geophysical logging 3-5 days prior to aquifer-interval-isolation testing.

Table 57. Depths, water levels, drawdown, and specific capacity of aquifer intervals isolated by packers for well MG-1897 (Clearline 3), North Penn Area 7 Superfund site, Upper Gwynedd Township, Montgomery County, Pa.

[ft bls, feet below land surface; ft, feet; gal/min, gallons per minute; min, minutes; (gal/min)/ft, gallons per minute per foot; ft^2/d, feet squared per day; --, no data]

Depth of isolated interval (ft bls)	Date of test (month/day/year)	Depth to water in interval at beginning of test[1] (ft bls)	Depth to water in interval at end of test[2] (ft bls)	Drawdown (ft)	Mean pumping rate (gal/min)	Pumping duration (min)	Specific capacity [(gal/min)/ft]	Trans-missivity[3] (ft^2/d)
Zone 1 (above 56 ft bls)								
Above 56 (pumped)[4]	11/7/01	27.70	41.71	14.01	2.78	160.0	0.20	40.5
Below 56	11/7/01	27.57	27.59	.02	--	--	--	--
Zone 2 (56-71 ft bls)								
Above 56	11/7/01	27.80	27.84	.04	--	--	--	--
56-71 (pumped)	11/7/01	27.60	39.76	12.16	2.14	121.0	.18	36.0
Below 71	11/7/01	27.67	27.68	.01	--	--	--	--
Zone 3 (93-107 ft bls)								
Above 93	11/8/01	27.89	28.01	.12	--	--	--	--
93-108 (pumped)	11/8/01	27.62	43.10	15.48	2.10	107.5	.14	27.7
Below 108	11/8/01	27.75	28.09	.34	--	--	--	--
Zone 4 (below 147 ft bls)								
Above 147	11/9/01	28.13	28.22	.09	--	--	--	--
Below 147 (pumped)[5]	11/9/01	23.04	63.17	40.12	3.29	163.5	.08	16.8
Sum of specific capacities or transmissivities for zones tested							.60	121
Open-hole tests								
Open hole	10/24/01	24.48	27.36	2.89	3.0	88	1.04	210

[1]Stabilized water levels after packers were inflated but before pumping began.

[2]Depth to water at end of pumping at a constant rate before pump was shut off.

[3]Calculated using Thiem equation, assuming radius of influence, r_0, is 328 feet (100 meters).

[4]Transducer located in annular space above pump.

[5]Transducer located in drop pipe above pump.

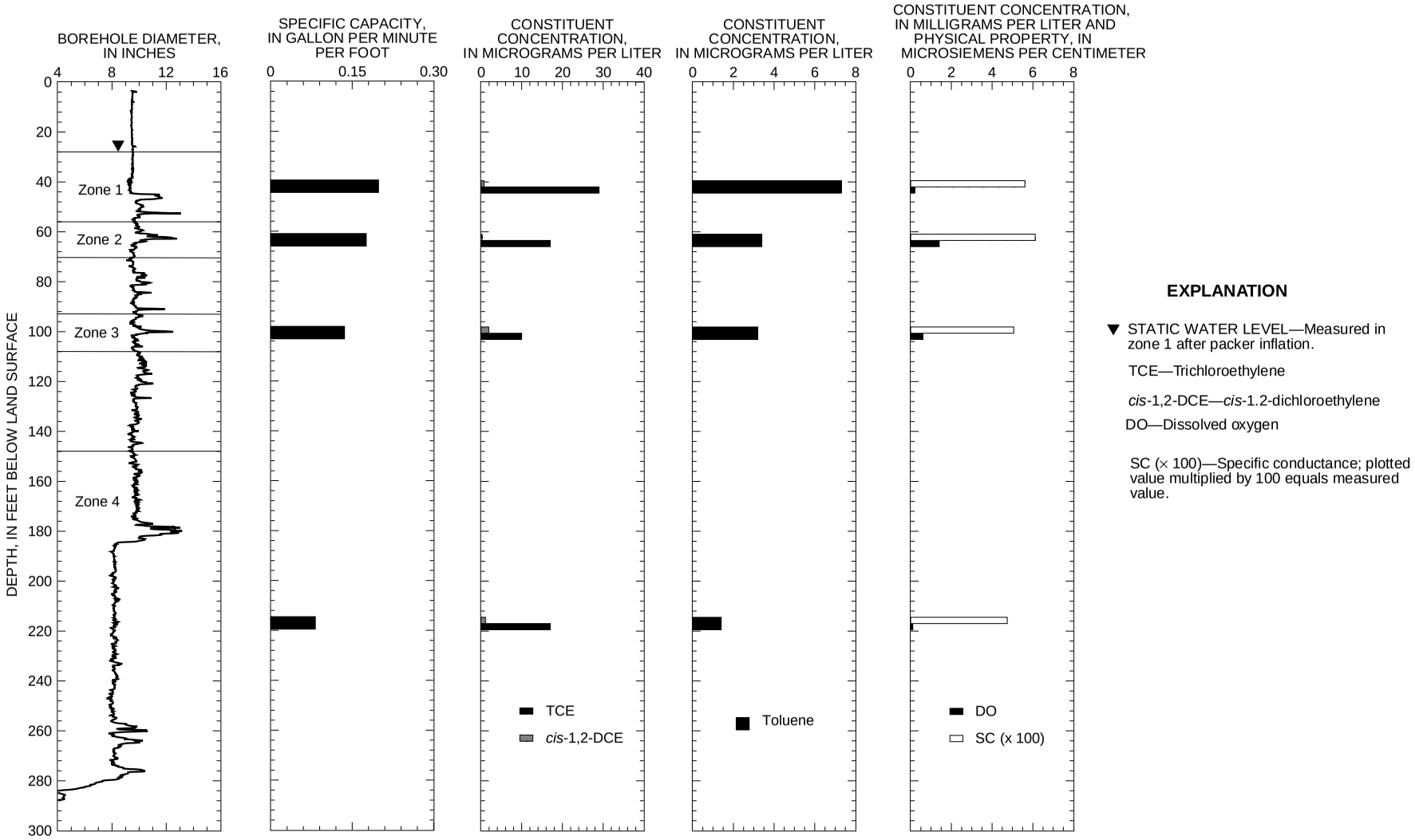

Figure 60. Borehole-diameter log and location, specific capacity, and water quality of isolated intervals for MG-1897 (Clearline 3), North Penn Area 7 Superfund site, Upper Gwynedd Township, Montgomery County, Pa. Depicted water quality includes concentrations of trichloroethylene, *cis*-1,2-dichloroethylene, toluene, and dissolved oxygen, and values of specific conductance.

Table 58. Inorganic water-quality constituents and physical properties for samples collected from isolated intervals in well MG-1897 (Clearline 3), North Penn Area 7 Superfund site, Upper Gwynedd Township, Montgomery County, Pa.

[ft bls, feet below land surface; mg/L, milligrams per liter; °C, degrees Celsius, µS/cm at 25°C, microsiemens per centimeter at 25 degrees Celsius; --, no data]

Zone	Depth of isolated interval (ft bls)	Date sampled (month/day/year)	Time	pH (standard units)	Dissolved oxygen (mg/L)	Water temperature (°C)	Specific conductance (µS/cm at 25 °C)	Alkalinity (mg/L)
1	Above 56	11/7/01	1104	7.25	0.2	12.3	561	185
2	56-71	11/8/01	1040	7.58	1.4	12.1	612	--
3	93-108	11/8/01	1549	7.47	.6	12.0	506	169-170
4	Below 147	11/9/01	1340	7.8	.1	12.6	474	178

Table 59. Selected volatile organic compound concentrations in water samples from isolated intervals in well MG-1897 (Clearline 3), North Penn Area 7 Superfund site, Upper Gwynedd Township, Montgomery County, Pa. (Laboratory results provided by CDM Federal Programs Corporation.)

[ft bls, feet below land surface; µg/L, micrograms per liter; >, greater than; ND, not detected; J, compound present—reported value may not be accurate or precise; L, compound present—reported value may be biased low; K, compound present—reported value may be biased high]

Zone	Depth of isolated interval (ft bls)	Date sampled (month/day/year)	Tetra-chloro-ethylene (µg/L)	Trichloro-ethylen (µg/L)	*cis*-1,2-Dichloro-ethylene (µg/L)	1,1,1-Trichloro-ethane (µg/L)	Toluene (µg/L)	Chloroform (µg/L)
1	Above 56	11/7/01	0.11 J	>29	0.73	0.69 K	7.3	>72
2	56-71	11/8/01	ND	17 L	.27 J	ND	3.4 L	>88 L
3	93.2-108	11/8/01	ND	10	1.9	.27 J	3.1	28
4	Below 147	11/9/01	ND	17 L	1.1 L	.17 J	1.4 L	2.0 L

Zone	Bromodi-chloro-methane (µg/L)	trans-1,2-Dichloro-ethylene (µg/L)	Vinyl chloride (µg/L)	2-Butanone (µg/L)	Carbon tetra-chloride (µg/L)	Dibromo-chloro-methane (µg/L)	4-Methyl-2-penta-none (µg/L)
1	0.86	0.20 J	ND	2.4 J	0.13 J	ND	1.4 J
2	.89 L	.26 J	ND	.65 J	.10 J	0.10 J	ND
3	ND	.30 J	0.66 J	ND	ND	ND	ND
4	ND	.72 L	.24 J	ND	ND	ND	ND

Discussion of Single-Well, Aquifer-Interval-Isolation-Test Results

Single-well, aquifer-interval-isolation tests done at nine wells (table 60) in and near North Penn Area 7 generally indicate that (1) discrete water-bearing zones are not well-connected in the vertical direction; (2) specific capacity and estimated transmissivity ranged over two to three orders of magnitude in the water-bearing zones tested; (3) TCE, *cis*-1,2-DCE, and toluene frequently are the compounds measured in highest concentrations; and (4) highest concentrations of VOCs, except for toluene, generally are from the shallowest isolated intervals.

Evidence for limited vertical hydraulic connection between water-bearing openings includes differences in static potentiometric head (water level) up to 31 ft between isolated intervals in a borehole and typically small drawdown in zones adjacent to the isolated pumped zone. No relation between depth and specific capacity or estimated transmissivity was noted in the results of tests of isolated zones in the nine wells (although data were limited because only four of the wells tested were greater than 100 ft deep). Specific capacity determined from tests of isolated intervals ranged from 0.02 to 3.63 (gal/min)/ft (table 60).

Maximum concentrations of the most frequently detected VOCs in water samples from the isolated intervals—TCE, *cis*-1,2-DCE, and toluene—are shown in table 60. Concentrations of TCE generally were greater than other compounds detected except in samples from well MG-175, in which concentrations of *cis*-1,2-DCE; toluene; and vinyl chloride were higher (table 31). In the nine wells tested, the highest concentration of TCE measured was greater than 340 µg/L in water from an isolated interval in well MG-1842 on the Teleflex property (table 60). Samples from wells on the Teleflex property contained numerous VOCs other than TCE; *cis*-1,2-DCE; and toluene, including PCE and 1,1,2-trichloro-1,2,2-trifluoroethane.

For each well, the concentrations of TCE and most VOCs commonly were highest in samples from the shallowest isolated interval, except for wells MG-202 (table 35) and MG-1146 (table 47). In MG-202 and MG-1146, the highest concentrations of TCE were measured in samples from the next deepest isolated interval below the shallowest isolated interval. Concentrations of toluene also were highest in samples from the intervals deeper than the shallowest isolated interval in five wells (MG-175, MG-202, MG-1144, MG-1146, and MG-1147).

The dissolved-oxygen concentrations of water samples from the isolated intervals generally were low, ranging from 0.1 to 3.6 mg/L. Low dissolved-oxygen concentrations in ground water may indicate the presence of reducing conditions associated with degradation of VOCs. Additional evidence for VOC degradation is the widespread occurrence of *cis*-1,2-DCE, a degradation product of TCE (Bower and McCarty, 1983). In samples from MG-175, high concentrations of vinyl chloride were measured, indicating further degradation from TCE and *cis*-1,2-DCE.

Table 60. Minimum and maximum specific capacity of isolated intervals and maximum concentrations of selected volatile organic compounds in water samples from isolated intervals in eight wells tested using aquifer-interval-isolation methods in the vicinity of the North Penn Area 7 Superfund site, Upper Gwynedd Township, Montgomery County, Pa., September 2001 through May 2002.

[(gal/min)/ft, gallons per minute per foot; min., minimum; max., maximum; µg/L, micrograms per liter; ft bls, feet below land surface; VOC, volatile organic compound; TCE, trichloroethylene; *cis*-1,2-DCE, *cis*-1,2-dichloroethylene; >, greater than; <, less than]

U.S. Geological Survey local well number	Owner well name	Well depth[1], in feet	Number of zones tested	Specific capacity of isolated intervals, in (gal/min)/ft		Maximum concentration of VOC in isolated-interval sample, in µg/L			Depth of maximum TCE concentration, in ft bls
				Min.	Max.	TCE	*cis*-1,2-DCE	Toluene	
MG-174	Clearline 2	160	6	0.11	0.70	99	75	14	68-82
MG-175	Spra-Fin 1	103	3	.19	1.93	56	680	>590	above 72
MG-202	L-22	623	4	.06	2.38	>60	>97	23	147-170.5
MG-1144	T-13	84	4	.14	3.63	>37	3.2	13	above 56
MG-1145	T-14	83	3	<.14	.72	1.4	.18	12	above 47
MG-1146	T-4	84.5	2	.02	.20	>170	13	19	below 64
MG-1147	T-11	83.5	2	.09	.19	>280	16	6.4	above 71.5
MG-1842	T-15	86	2	.54	3.62	>340	>40	3.6	above 68
MG-1897	Clearline 3	288	4	.08	.20	>29	1.9	7.3	above 56

[1]Depth determined from geophysical logs.

Multiple-Well Test

The removal and replacement of a pump in production well MG-202 during the winter of 2001-2002 provided an opportunity to monitor water-level responses in multiple observation wells and identify hydraulic connections in the vicinity of the pumped well. The pump was removed in December 2001 and replaced in January 2002. The pump was tested for 2-4 hours on February 20 and between February 22 and 23, 2002, and then started for continuous operation on March 5, 2002. Another production well, MG-76, near MG-202 was shut down briefly from February 23 to February 25, 2002, but typically is pumped continuously at a rate of about 79 gal/min. A schedule of pumping rates and times is listed in table 61. During a period from mid-February to late March 2002, water levels in the vicinity of production well MG-202 were monitored continuously at nine well locations (fig. 61; table 62), two of which (MG-135 and MG-147) consisted of reconstructed wells with nests of up to four 2-in. diameter wells open at selected intervals (table 62). A total of 14 wells were monitored.

During the period from February through March 2002, when ground-water levels were monitored near well MG-202, other wells in the area were pumped intermittently and continuously for industrial use. Other pumping wells and pumping rates included MG-1841 (fig. 61) at a rate of about 4.5 gal/min and MG-171 and MG-204 (fig. 61) at a combined rate of 9 gal/min. Farther to the west and southwest of North Penn Area 7, wells at Lehigh Valley Dairies (fig. 61) were pumped at a combined rate about 200 gal/min (approximately 300,000 gal/d) and wells at Merck & Co. (fig. 61) were pumped at a combined rate of about 700 gal/min (approximately 1 Mgal/d).

Table 62. Well depth and altitude of open intervals in wells MG-202 and in wells with continuous water-level monitoring during periods of pumping well MG-202, February and March 2002, in the vicinity of North Penn Area 7 Superfund site, Upper Gwynedd Township, Montgomery County, Pa.

[NGVD 29, National Geodetic Vertical Datum of 1929; --, no data]

U.S. Geological Survey local well number	Owner well name	Well depth[1] (feet below land surface)	Altitude of top of open interval (feet above NGVD 29)	Altitude of bottom of open interval (feet above NGVD 29)
MG-202	L-22	623	312	-271
MG-72	L-13	298	313.1	57.1
MG-174	Clearline 2	160	273.7	186.7
MG-175	Spra-Fin 1	103	347.3	258.3
MG-1897	Clearline 3	288	292.2	48.2
MG-1848	MW3	55	309.3	294.3
MG-1849	--	50	313.0	298
MG-1146	T-4	84.5	325.3	259.3
MG-147	Ford 4.1	[2]97	305	280
	Ford 4.2	[2]125	262	252
	Ford 4.3	[2]207	205	170
	Ford 4.4	[2]392	20	-15
MG-135	Ford 3.2	[2]301	106	66
	Ford 3.3	[2]373	34	-6
	Ford 3.4	[2]427	-30	-60

[1]Depth determined from geophysical logs.

[2]Depth to bottom of screened interval.

Table 61. Schedule and rates of pumping for wells MG-202 and MG-76, North Penn Area 7 Superfund site, Upper Gwynedd Township, Montgomery County, Pa., February and March 2002.

[gal/min, gallons per minute; cont.; continuous operation; >, greater than; --, no data]

U.S. Geological Survey local well number	Start date (month/day/year)	Start time[1]	End date (month/day/year)	End time[1]	Pumping rate (gal/min)	Pumping duration (hours)
MG-202	2/20/02	1000	2/20/02	1315	125	3.25
	2/22/02	0350	2/22/02	0530	variable	2
	3/5/02	1500	cont.	cont.	106	>240
MG-76	cont.	cont.	4/22/02	0100	79	--
	2/22/02	0700	2/22/02	0900	79?	2
	2/23/02	0700	2/23/02	?	79	<12
	2/25/02	0700	cont.	cont.	79	>240

[1]Start and end times are approximate.

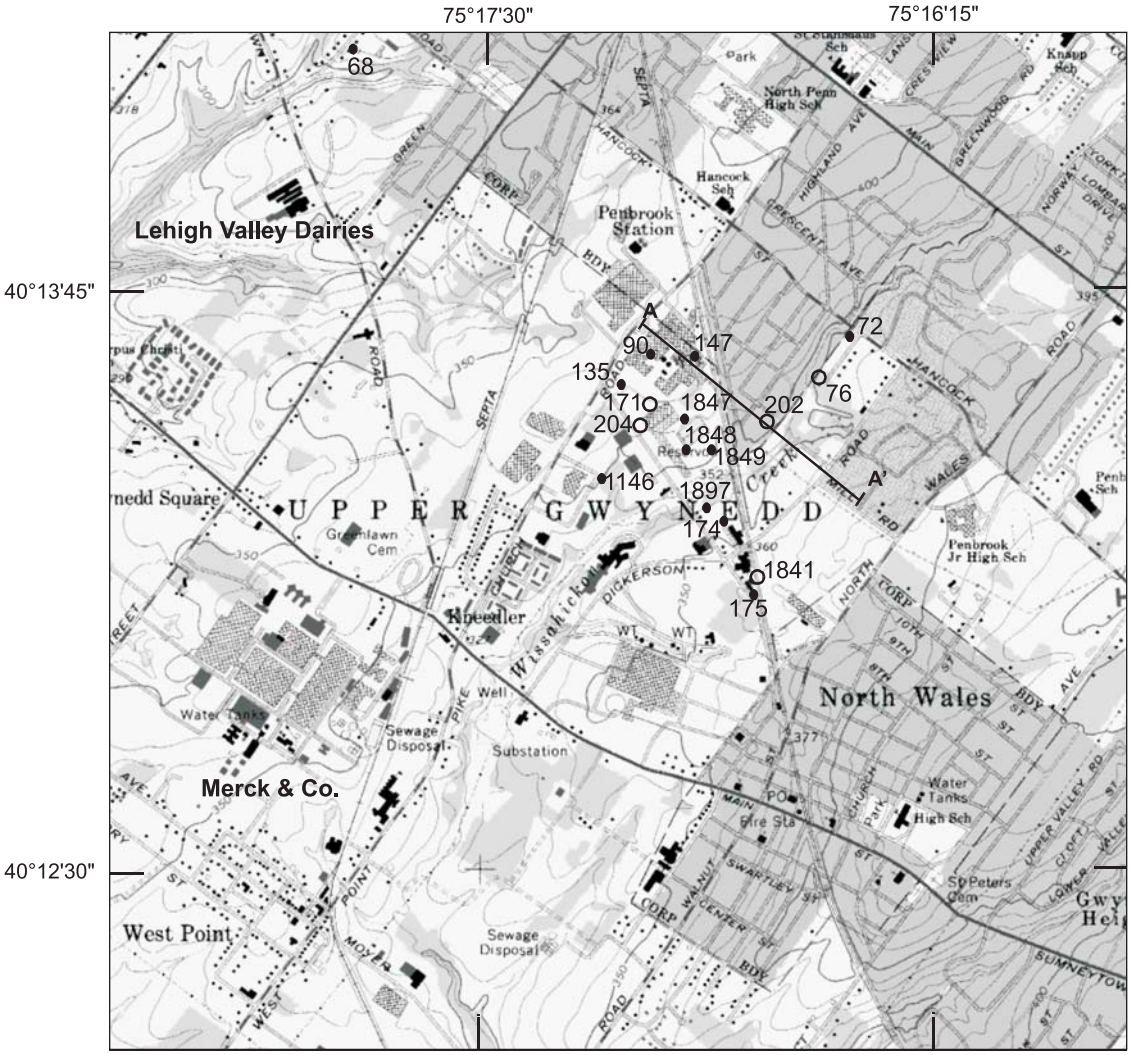

Base from U.S. Geological Survey
Lansdale 1983 Contour interval 10 feet
1927 North American Datum
National Vertical Geodetic Datum of 1929

0 0.5 MILE
0 0.5 KILOMETER

EXPLANATION

A A' TRANSECT IN DIP DIRECTION FOR FIGURE 64

1146 OBSERVATION WELL AND WELL NUMBER (MG- PREFIX OMITTED)

76 PUMPING WELL AND WELL NUMBER (MG- PREFIX OMITTED)

Figure 61. Location of wells with continuous water-level monitoring and pumping wells in the vicinity of North Penn Area 7 Superfund site, Upper Gwynedd Township, Montgomery County, Pa. Locations of individual pumping wells west of Church Road/West Point Pike at Merck & Co., and Lehigh Valley Dairies are not shown.

Water levels in three wells (MG-72, MG-174, and MG-1897) and one interval (Ford 4.4) in a well (MG-147) reconstructed as a well nest changed in response to the start and stop of pumping of wells MG-202 and MG-76 (fig. 62). The start of pumping well MG-202 on February 20 and March 5, 2002, is indicated by drawdowns in wells MG-72, MG-174, MG-1897, and interval Ford 4.4 of nested well MG-147. For the short pumping period on February 20, drawdowns ranged from about 0.4 ft in well MG-1897 to about 3 ft in interval Ford 4.4 of nested well MG-147. For the longer pumping period that started March 5, 2002, drawdowns ranged from about 4 ft in well MG-1897 to more than 8 ft in interval Ford 4.4 of nested well MG-147. The shutdown of well MG-76 during February 23-25, 2002, is reflected most strongly by the hydrograph of well MG-72, but smaller water-level rises associated with recovery can be seen in the hydrographs of the wells MG-174, MG-1897, and interval Ford 4.4 of nested well MG-147 (fig. 62).

Water levels in the other monitoring wells did not change in response to pumping but generally rose in response to precipitation on March 3 and 18, 2002 (figs. 62 and 63). The response to precipitation appears greatest in interval Ford 3.4 of the nested well MG-135 (fig. 63); however, the wellhead for this well nest is in a pit that fills with water following rainfall and the sharp rise in water levels may be caused by surface water entering the well. The water level in well MG-175 shows no response to pumping in wells MG-202 and MG-76 and little to no response to precipitation. However, the hydrograph for well MG-175 indicates water levels decline and rise slightly on a regular basis (fig. 63); this pattern appears to be associated with the intermittent but regular pumping of a nearby production well MG-1841 on the property.

The spatial pattern of drawdown may be related to geologic structure. Drawdowns related to the pumping of MG-202 are observed in wells that are open to the same interval as the major production zones of wells MG-202, with the exception of MG-175 and interval Ford 3.3 of nested well MG-135 in which water levels do not decline in response to pumping. Well MG-175 and interval Ford 3.3 are not open, however, to the thin plane projected from the major producing fractures at 159-160 ft bls in well MG-202. A schematic cross-section drawn in the dip direction through the pumping well, assuming a dip direction of N. 50 degrees W. (strike direction of N. 40 degrees E.) and a dip angle of 7 degrees NW. shows all wells with observed drawdowns are in the dipping production zone (fig. 64), which may be associated with a specific mapped geologic unit (fig. 64). These wells include MG-174 in the up-dip direction, interval Ford 4.4 of nested well MG-147 in the down-dip direction, and wells MG-72 and MG-1897 in the strike direction. Boundaries of the lower Brunswick Group (geologic unit JTrb on fig. 3) are similar to the boundaries of this production zone.

Drawdowns in response to the start of pumping well MG-202 on March 5, 2002, are plotted as a function of time elapsed since pumping began for wells MG-72, MG-147 (Ford 4.4 interval), MG-174, and MG-1897 in figures 65 and 66. The drawdown data were analyzed for estimates of transmissivity (T) and storage coefficient (S) using the Theis (1935) solution for confined aquifers. The use of the Theis solution was based on a conceptual model that the dipping beds form layered confined aquifers and that the observation and pumping wells are in the same dipping aquifer. The early-time drawdown data are too linear to fit along the Theis solutions, indicating another solution may be more appropriate. The shape of the drawdown data indicate a solution for a leaky aquifer (Kruseman and de Ridder, 1990) may better fit the data, and if so, the estimates of T from the Theis solution will be too high. Estimates of T range from 773 to 1,625 ft^2/d, and estimates of S range from 0.00003 to 0.0006. These estimates of T and S are in the range of values reported from analysis of other aquifer tests in the area (Goode and Senior, 1998; Barton and others, 2003). Previous estimates (Goode and Senior, 1998) of T for isolated zones in wells on the former Ford property, including MG-147, ranged from about 44 to 380 ft^2/d.

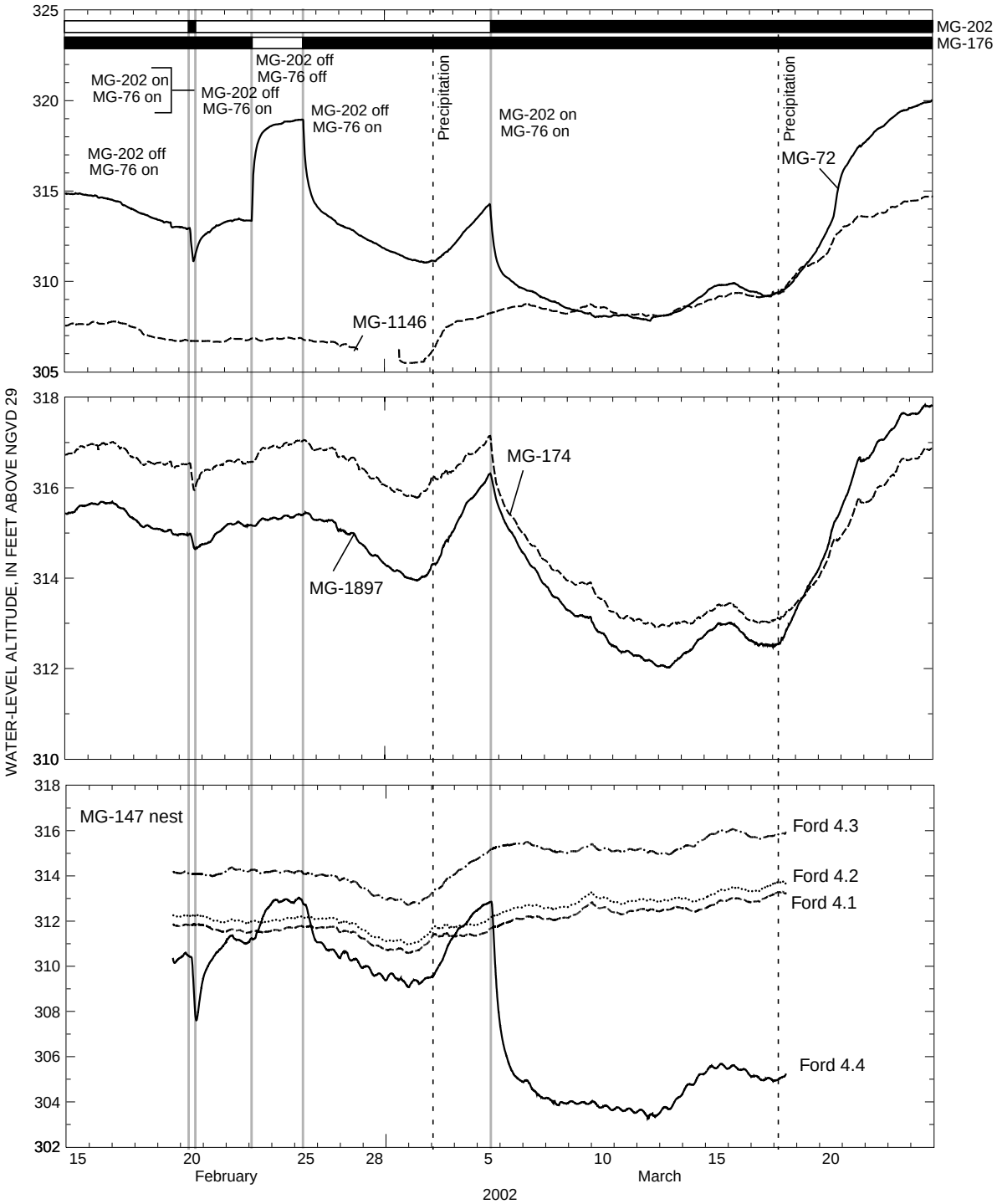

Figure 62. Altitude of water levels in observation wells MG-72, MG-1146, MG-174, MG-1897, and MG-147 (intervals Ford 4.1, 4.2, 4.3, and 4.4) in the vicinity of production wells MG-202 and MG-76, North Penn Area 7 Superfund site, Upper Gwynedd Township, Montgomery County, Pa., February-March 2002. Gaps indicate period of no data. Well MG-202 was pumped 8 hours on February 20, 2002, and continuously starting on March 5, 2002, while well MG-76 was pumped continuously except for a period during February 23-25, 2002, when the pump was shut down. At top of figure, black bar indicates period well was pumping.

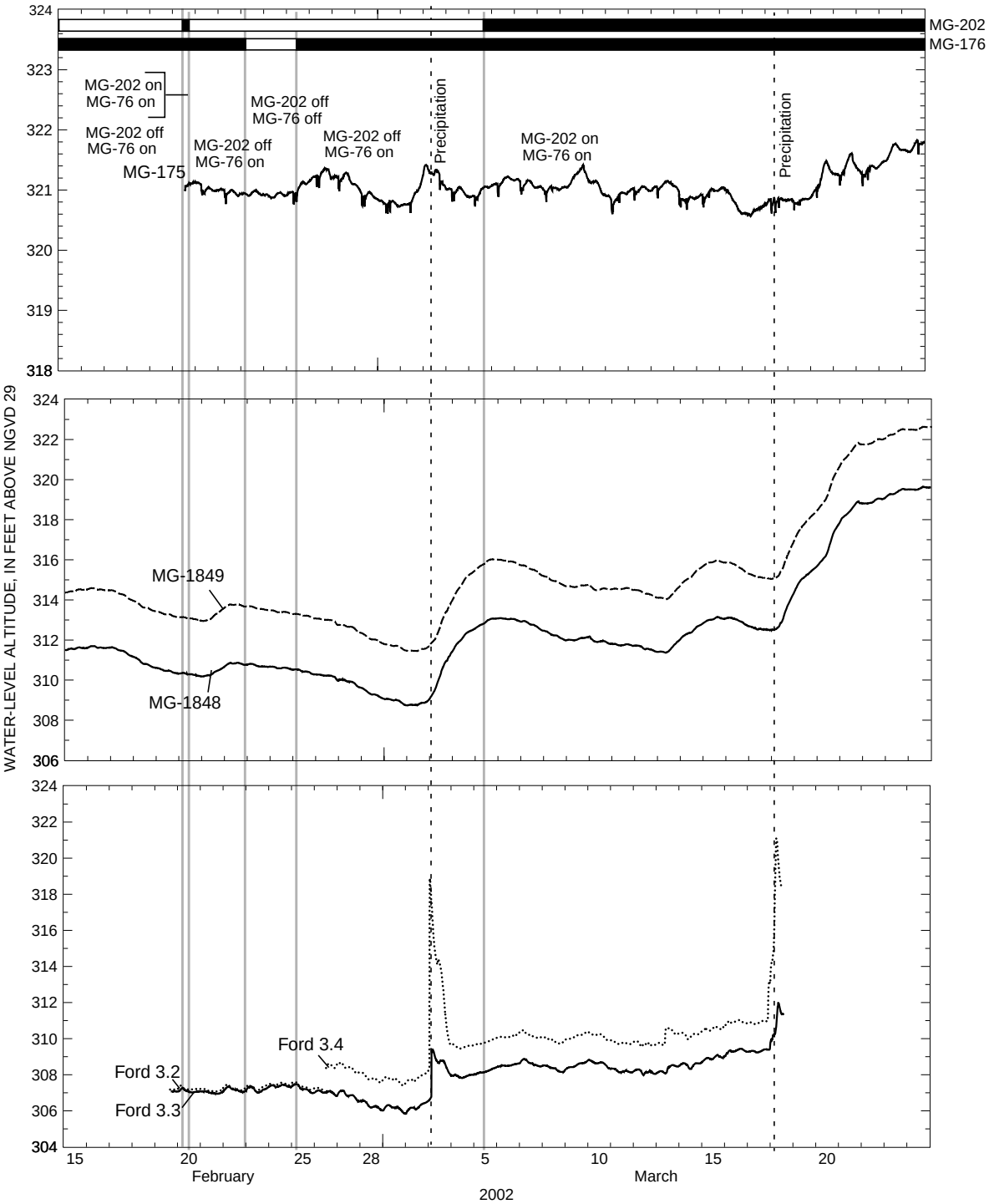

Figure 63. Altitude of water levels in observation wells MG-175, MG-1848, MG-1849, and MG-135 (intervals Ford 3.2, 3.3, and 3.4) in the vicinity of production wells MG-202 and MG-76, North Penn Area 7 Superfund site, Upper Gwynedd Township, Montgomery County, Pa., February-March 2002. Gaps indicate period of no data. Well MG-202 was pumped 8 hours on February 20, 2002, and continuously starting on March 5, 2002, while well MG-76 was pumped continuously except for a period during February 23-25, 2002, when the pump was shut down. At top of figure, black bar indicates period well was pumping.

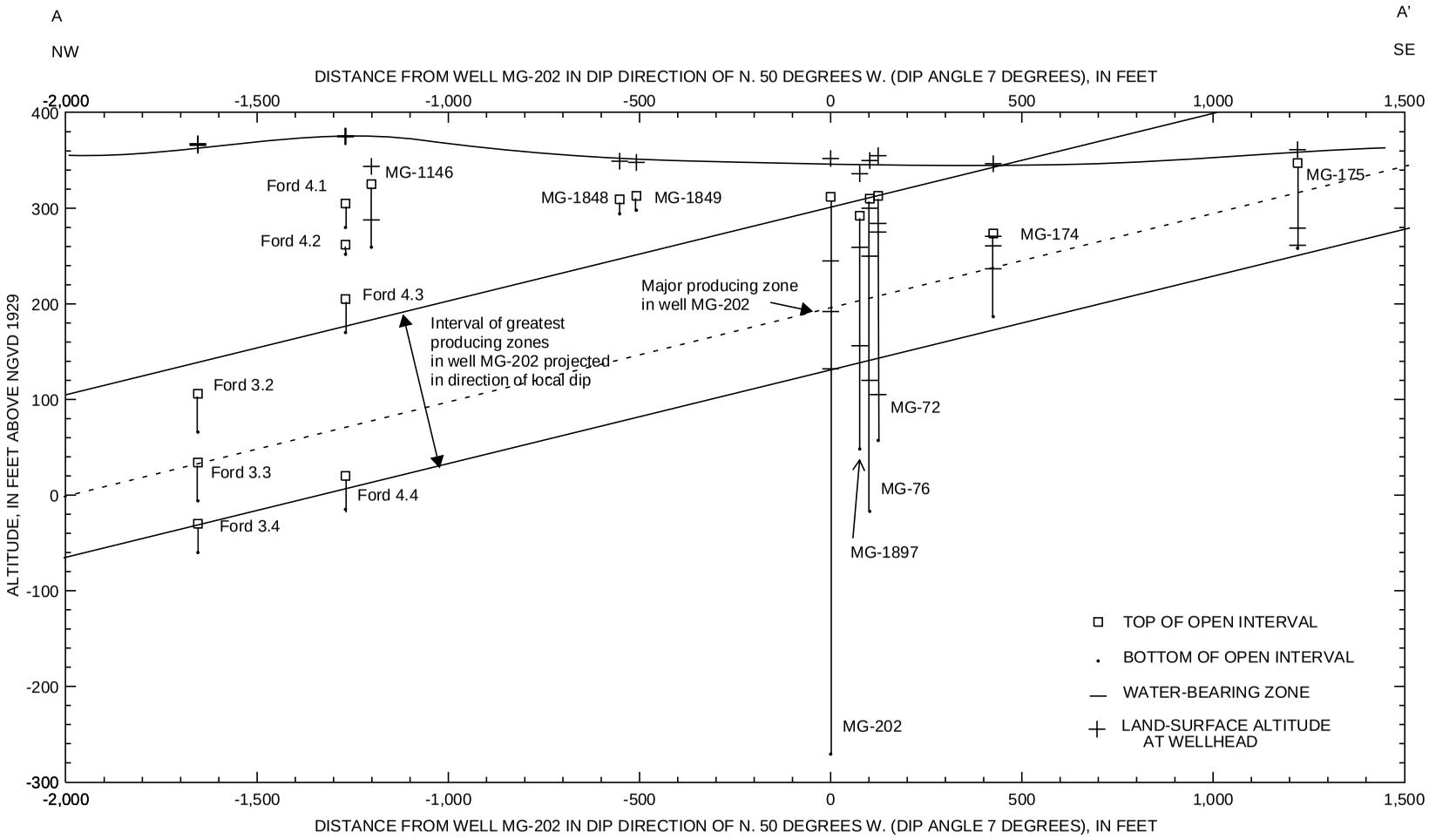

Figure 64. Schematic cross-section in the dip direction showing altitude of open intervals in observation wells MG-175, MG-174, MG-1897, MG-72, MG-1849, MG-1848, MG-1146, MG-147 (intervals Ford 4.1, 4.2, 4.3, and 4.4), and MG-135 (intervals Ford 3.2, 3.3, and 3.4) and production wells MG-202 and MG-76 and the approximate geologic unit boundaries in the vicinity of North Penn Area 7 Superfund site, Upper Gwynedd Township, Montgomery County, Pa. Cross-section is through well MG-202, and other wells were projected onto section line where necessary. Direction of dip is N. 50 degrees W. and direction of strike is N. 40 degrees E. Location of transect *A-A'* shown in figure 61.

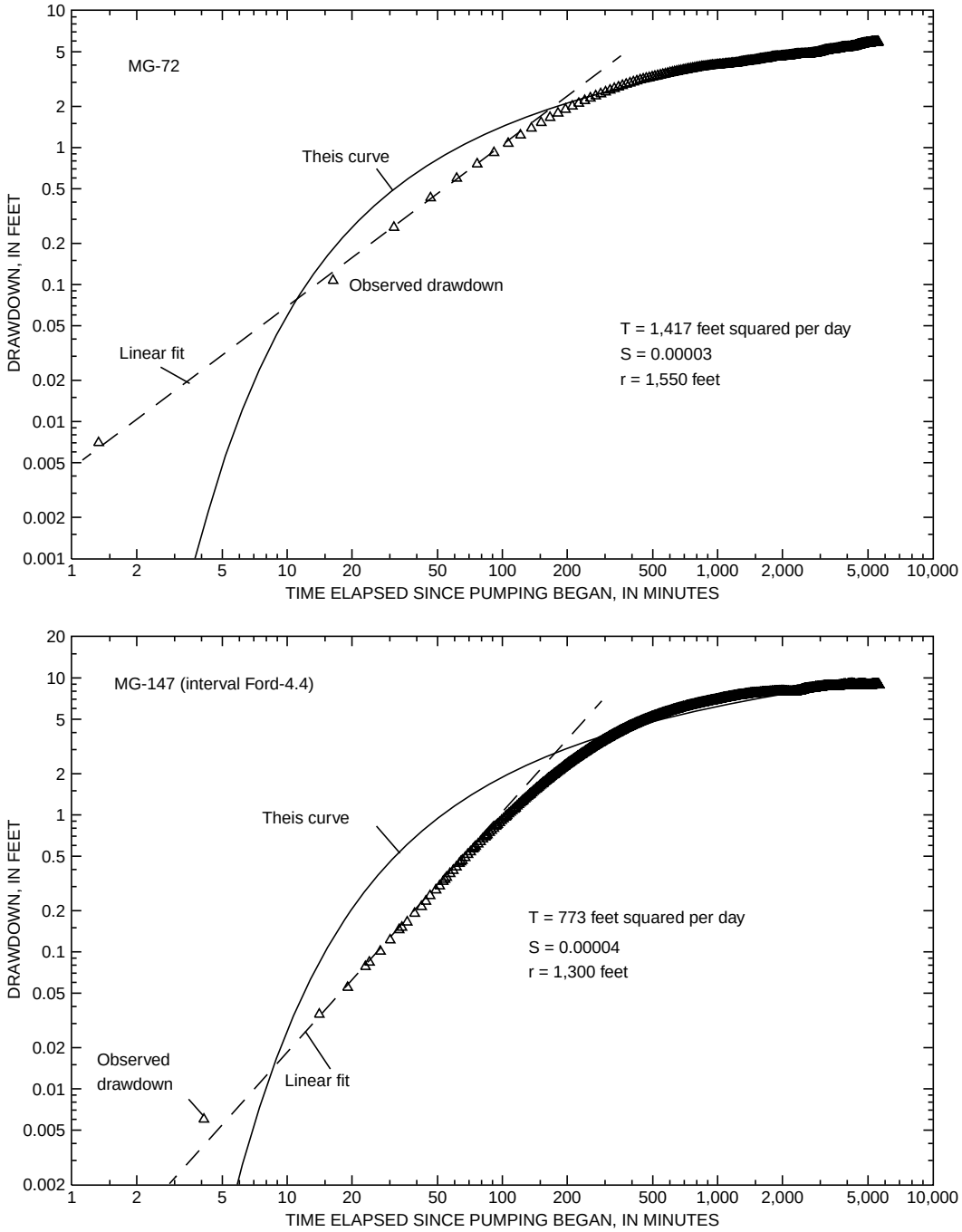

Figure 65. Drawdown in observation wells MG-72 and MG-147 (Ford 4.4) in response to the start of pumping of production well MG-202 in the vicinity of North Penn Area 7 Superfund site, Upper Gwynedd Township, Montgomery County, Pa., on March 5, 2002, at a rate of 106 gallons per minute. Observed drawdown data are shown with Theis curves fitted for late-time data and resulting estimates of transmissivity (T) and storage coefficient (S) for observation wells at radial distances (r) from pumping well.

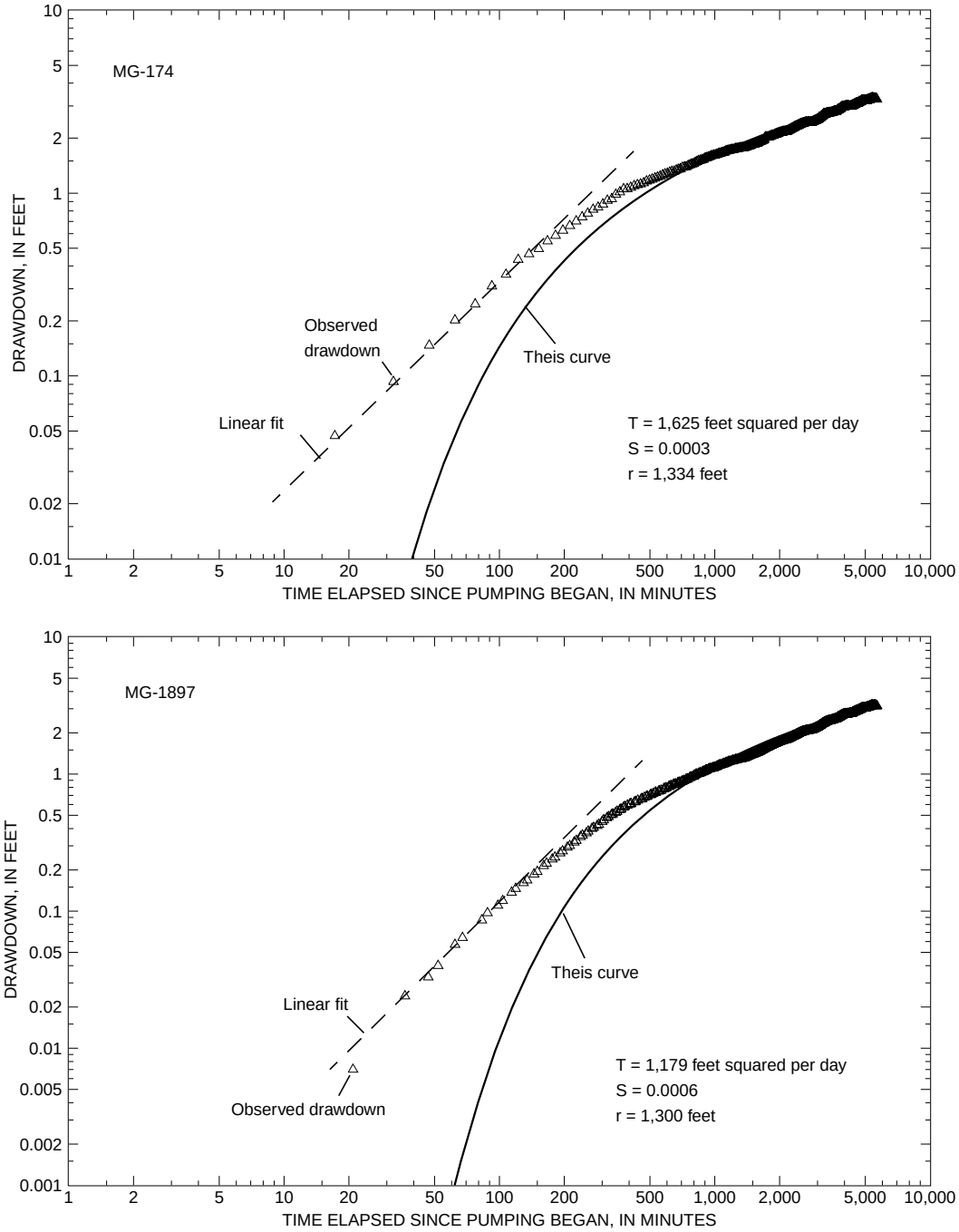

Figure 66. Drawdown in observation wells MG-174 and MG-1897 in response to the start of pumping of production well MG-202 in the vicinity of North Penn Area 7 Superfund site, Upper Gwynedd Township, Montgomery County, Pa., on March 5, 2002, at a rate of 106 gallons per minute. Observed drawdown data are shown with Theis curves fitted for late-time data and resulting estimates of transmissivity (T) and storage coefficient (S) for observation wells at radial distances (r) from pumping well.

Water Levels

Water levels measured in wells in an unconfined aquifer indicate the level of the water table. In confined aquifers, water levels measured in wells indicate the level of a potentiometric surface. In the fractured-sedimentary-rock aquifers underlying North Penn Area 7 and vicinity, water-bearing fractures in wells constructed as open holes typically have different potentiometric heads, and, therefore, water levels measured in wells constructed as open holes that intersect one or more water-bearing fractures represent composite heads. Water levels typically are measured as the depth to water from land surface and are expressed as the altitude of the water level above the National Geodetic Vertical Datum of 1929. The altitude of the water table or potentiometric surface indicates potential energy (head). In pumped or recently pumped wells, observed water levels may be depressed by drawdown (including well loss) or slow recovery and do not necessarily reflect nearby water levels in the aquifer.

Fluctuations

Seasonal processes, precipitation events, and changes in pumping cause water-level fluctuations. Water levels rise in response to recharge to the ground-water system from precipitation and decline in response to discharge from the ground-water system to ground-water evapotranspiration, streams, and pumping. In southeastern Pennsylvania, where precipitation is distributed nearly evenly year-round, water levels generally rise during the late fall, winter, and early spring when soil moisture and ground-water evapotranspiration are at a minimum and recharge is at a maximum. The depth to water is least in the late winter and early spring when water levels rise because rates of recharge are greater than rates of discharge. Water levels generally decline during the late spring, summer, and early fall when soil moisture and ground-water evapotranspiration are at a maximum and recharge is at a minimum. The magnitude of seasonal fluctuations or shorter-term changes in water levels in response to recharge is related to aquifer porosity and storage. Following recharge, the rise in water levels may be greater and sustained longer in aquifers with low permeability and (or) storage than in aquifers with high permeability and (or) storage.

Water levels were measured continuously from December 2000 through September 2002 in three wells (MG-68, MG-72, and MG-1146; fig. 67) in and near North Penn Area 7. The wells were constructed as open holes, ranged in depth from about 85 to 460 ft, were cased from 9 to 41.5 ft below land surface, and had multiple water-bearing zones (table 63). Fluctuations in the depth to water (fig. 67) were greater for the two wells (MG-72 and MG-1146) near Wissahickon Creek than in the well to the northwest of North Penn Area 7 (MG-68) near the headwaters of Towamencin Creek. Water levels in well MG-72 are affected by pumping in nearby production wells along Wissahickon Creek. Despite differences in well depths, distances from the stream, and proximity to pumping production wells, water levels in well MG-1146 are similar to those measured in well MG-72, except for a period of November and December 2001 when water levels in MG-72 were 10 to 15 ft deeper than water levels in MG-1146. Water levels in well MG-68 probably are not affected to a large degree by local pumping and approximate background conditions in the area. Factors other than pumping that may affect long-term fluctuations in water levels are spatial variability in recharge rates or storage characteristics of the aquifer.

Table 63. Well depth, casing length, well diameter, depth of water-bearing zones, and proximity to a stream for wells with continuous water-level monitoring in the vicinity of North Penn Area 7 Superfund site, Upper Gwynedd Township, Montgomery County, Pa.

[ft bls, feet below land surface; ft, feet; in., inches; >, greater than]

U.S. Geological Survey local well number	Well depth (ft bls)	Casing length (ft)	Well diameter (in.)	[1]Depth of water-bearing zones (ft bls)	Within 200 ft of stream
MG-68	500	9	[2]14	110, 171, 323, 371, >426	yes
MG-72	298	41.5	10	71, 86, 250	yes
MG-1146	84.5	18.5	6	58, 84	no

[1]Greatest depth reported for water-bearing zone as inferred from geophysical logs; zones typically less than 10 ft in thickness.

[2]Borehole diameter decreases to 10 in. at 50 ft bls and to 8 in. at 250 ft bls.

In wells not affected by nearby pumping, rising water levels indicate periods of recharge. The response of water levels to recharge by precipitation and decreased evapotranspiration is shown for well MG-68 for the period of December 2000 through September 2002 on figure 67. Recharge is indicated by rising water levels in all three wells monitored during winter and spring of 2001 and spring of 2002. In southeastern Pennsylvania, the autumn of 2001 through winter of 2002 and summer of 2002 were drought periods and water levels declined sharply during these periods. Annual precipitation measured at Conshohocken, Pa., a weather station about 10 mi south of North Wales (fig. 2), was about 51.09 in. in 2000 and 36.05 in. in 2001. Compared to the normal annual precipitation of 48.79 in. at Conshohocken computed for the 30-year period, 1971-2000, annual precipitation was about 2.3 in. (4.7 percent) above normal in year 2000 and 12.74 in. (26 percent) below normal in year 2001 (National Oceanic and Atmospheric Administration 2000; 2001; 2002a). For the first 9 months of year 2002 through September 30, precipitation was from 19 to 26 percent below normal at two nearby meteorological stations, Graterford 1 E and Neshaminy Falls (table 64).

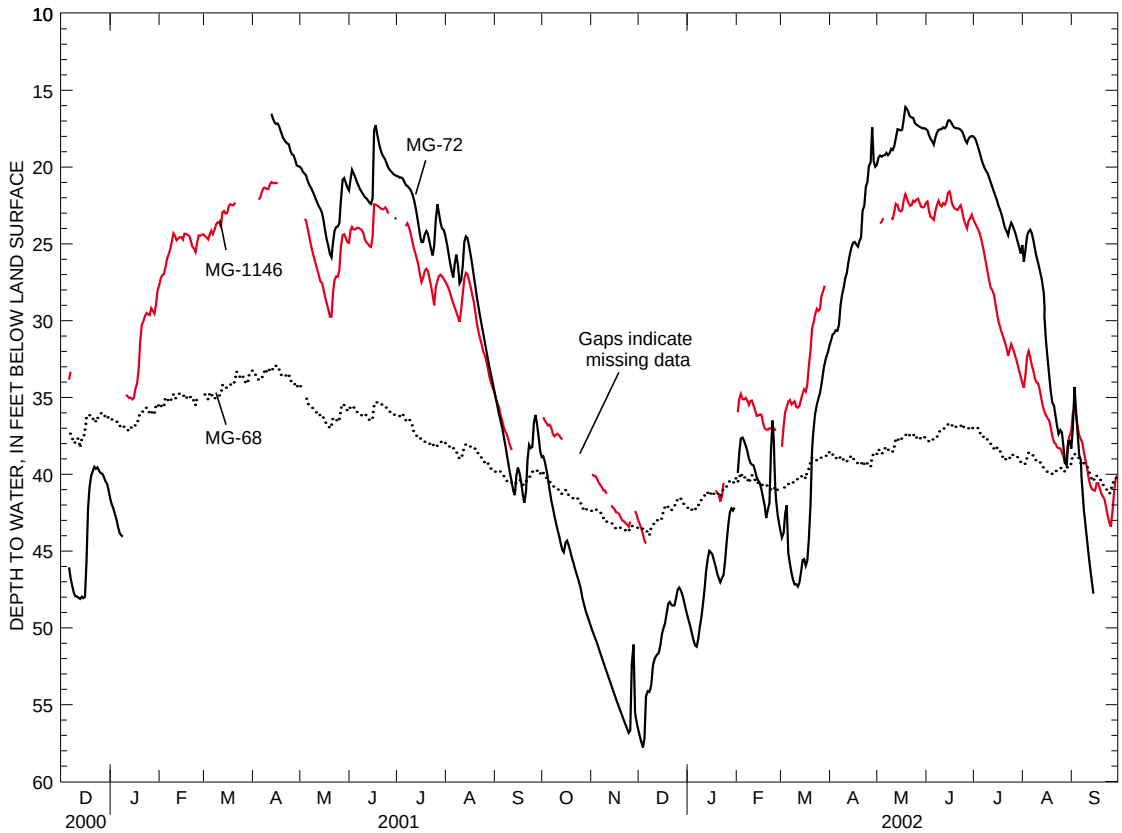

Figure 67. Daily mean depth to water in wells MG-68, MG-72, and MG-1146, December 2000 through September 2002, North Penn Area 7 Superfund site, Upper Gwynedd Township, Montgomery County, Pa. Records for MG-72 and MG-1146 are missing data for periods of 1 month or more.

Table 64. Annual precipitation in inches for 2000-02 and 30-year normal precipitation at four meteorological stations near North Penn Area 7 Superfund site in Bucks and Montgomery Counties, southeastern Pa. Location of meteorological stations shown on figure 2.

[M, 1-9 days of missing data in record; --, no data]

Station	County	Annual precipitation (and departure from normal), in inches			
		2000	2001	2002[1]	1971-2000 normal
Bucksville	Bucks	46.56 M (-3.19)	43.22 M (-6.78)	--	49.75
Sellersville	Bucks	46.40 M	39.76	29.26	--[2]
Conshohocken	Montgomery	51.09 M (2.30)	36.05 (-12.74)	--	48.79
Graterford 1 E	Montgomery	44.55 M (0.20)	--	27.92 (-6.4)	44.35
Neshaminy Falls	Bucks	50.78 M (0.54)	40.25 M (-9.99)	28.38 (-10.03)	50.24

[1]From January 1 through September 30, 2002.

[2]No data for 30-year normal because period of record started in 1995.

The short-term (5-10 days or less) response to precipitation for two wells is shown in figure 68 for a 2-week period in March 2002. The precipitation data are for the nearest National Oceanic and Atmospheric Administration (NOAA) meteorological station Graterford 1 E (National Oceanic and Atmospheric Administration, 2002b), about 6 mi southwest of North Penn Area 7 (fig. 2). In most wells monitored in the vicinity of North Penn Area 7, the response was rapid (within 4-8 hours of rainfall), indicating the rise in water levels probably was caused by an increase in hydrostatic pressure rather than physical infiltration of water. The rapid response of water levels to precipitation indicates these wells penetrate confined parts of the aquifer. The timing of the rise in water levels in the two wells in response to precipitation was similar but the magnitude of response differs. In response to rainfall from March 18 through March 21, 2002, water levels rose about 2.5 ft in well MG-68 and more than 5 ft in well MG-1146 (fig. 68).

Relation to Streamflow

Streams will gain water from ground-water discharge when the potentiometric head (water level) in the aquifer near the stream is greater than the altitude of the stream. Conversely, streams will lose water to the aquifer when the potentiometric head in the aquifer near the stream is less than the altitude of the stream. Some streams in the region may be supplied in part from ground water discharged from a shallow perched aquifer. The Wissahickon Creek flows intermittently and is dry much of the year during periods of low precipitation. Ground-water levels near Wissahickon Creek in the vicinity of North Penn Area 7 were lower than the altitude of

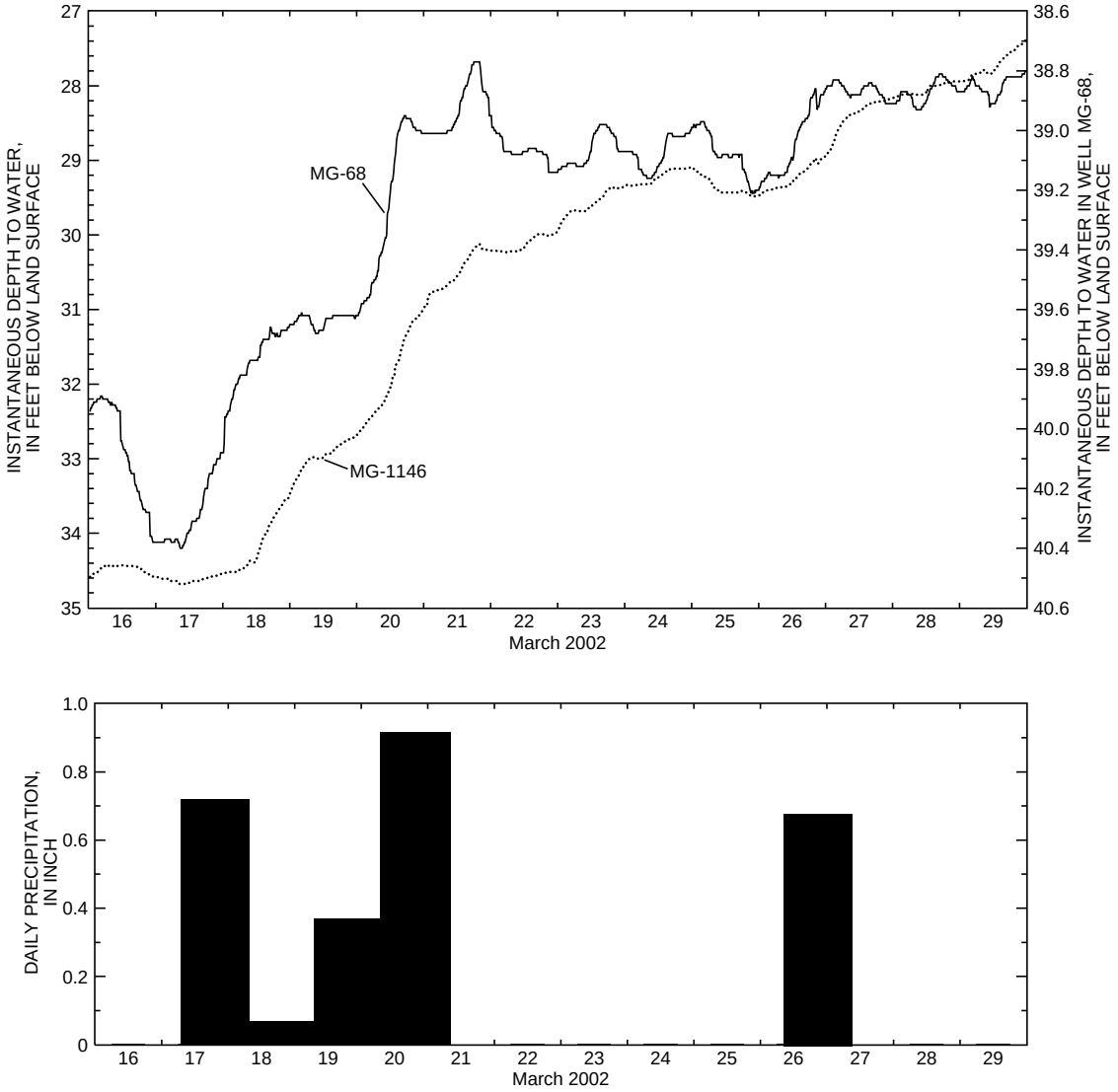

Figure 68. Instantaneous depth to water in wells MG-68 and MG-1146 and daily precipitation at the Graterford 1 E meteorological station, March 16 through March 29, 2002, in the vicinity of North Penn Area 7 Superfund site, Upper Gwynedd Township and Lansdale, Montgomery County, Pa.

the stream channel for much of the period from December 2000 through September 2002. These ground-water-level conditions indicate Wissahickon Creek is a losing stream during this time. These losing conditions probably are largely the result of nearby pumping. Simulation of ground-water flow in the area (Senior and Goode, 1999) indicated that ground water discharges to Wissahickon Creek under conditions of no pumping.

Base flow was measured quarterly at two sites on Wissahickon Creek from December 2000 through September 2002 (table 65). The altitude of the stream-channel bottom is about 328 ft above NGVD 29 at streamflow-measurement site 01473808 Wissahickon Creek at North Wales, Pa., and 312 ft above NGVD 29 at streamflow-gaging site 01473809 Wissahickon Creek at Kneedler, Pa., which is about 0.6 mi. downstream (fig. 69). Stream losses to ground water are indicated by the smaller amount of streamflow measured at the downstream site, 01473809, compared to the upstream site for all measurements except March 2001.

Table 65. Quarterly measurements of streamflow under base-flow conditions for streamflow-measurement site 01473808, Wissahickon Creek at North Wales, Pa., and 01473809, Wissahickon Creek at Kneedler, Pa., and daily mean altitude of water levels in wells MG-72 and MG-1146, Montgomery County, Pa., December 2000 through September 2002.

[NGVD 29, National Geodetic Vertical Datum of 1929; --, no data]

Date of streamflow measurement (month/day/year)	Streamflow, in cubic feet per second		Daily mean altitude of water level in well, in feet above NGVD 29	
	Station 01473808[1]	Station 01473809[2]	Well MG-72[3]	Well MG-1146[4]
12/11/2000	0.04	dry	307.15	[5]310.48
03/02/2001	.75	0.82	--	319.51
06/05/2001	.49	.29	334.47	319.74
08/30/2001	dry	dry	321.52	309.70
11/29/2001	.004	dry	299.62	301.41
03/01/2002	.06	dry	311.40	[6]305.65
06/03/2002	.02	dry	337.18	320.93
09/05/2002	.03	dry	317.81	306.91

[1]Altitude of stream-channel bottom about 328 ft above NGVD 29.

[2]Altitude of stream-channel bottom about 312 ft above NGVD 29.

[3]Altitude of land surface is 355.1 ft above NGVD 29; estimated altitude of nearest stream-channel bottom is about 348 ft above NGVD 29.

[4]Altitude of land surface is 343.8 ft above NGVD 29; estimated altitude of nearest stream-channel bottom is about 325 ft above NGVD 29.

[5]Measured December 7, 2000.

[6]Instantaneous measurement at 3:45 p.m. Eastern Standard Time.

Water-level data from wells MG-72 and MG-1146 (table 65) indicate that ground-water levels are lower than the Wissahickon Creek channel bottom at nearby stream locations for all quarterly base-flow measurements. Well MG-72 is near Wissahickon Creek about 0.5 mi upstream of site 01473808. The altitude of the stream-channel bottom adjacent to well MG-72 is about 348 ft above NGVD. Well MG-1146, about 0.1 mi northwest of site 01473808, is closer to site 01473808 than the downstream site 01473809. The lower altitude of the ground-water levels in relation to the altitude of the stream channel bottom implies that the Wissahickon Creek has potential to lose water to the ground-water system during the period of data collection from December 2000 through September 2002 (fig. 70). Supporting these relations between ground water and surface water are measurements at two sites on Wissahickon Creek. Streamflow at the downstream site 01473809 is less than or equal to streamflow at the upstream site 01473808 for all measurements except the March 2001 measurement, which indicated gaining conditions. Although ground-water levels were relatively high during February 2001, a runoff event (snowfall followed by melting) occurred on February 26 [as indicated by record at the downstream streamflow-measurement site, 01473900 Wissahickon Creek at Fort Washington (Durlin and Schaffstall, 2002)] prior to the March 2, 2001, base-flow measurements. The apparent gain may be related to discharge from a perched aquifer or interflow from the February 26 storm because ground-water levels were not high enough to allow discharge from the bedrock (fractured-sedimentary-rock) aquifer to this reach.

Although the reach of the Wissahickon Creek that bisects North Penn Area 7 loses water to the ground-water system, changes in ground-water levels in North Penn Area 7 mirror changes in base flow farther downstream, indicating gaining reaches elsewhere. Relations between ground-water levels and streamflow at a continuous-record streamflow-measurement site, 01473900 Wissahickon Creek at Fort Washington, Pa., which is about 5 mi downstream from North Penn Area 7, are shown in fig 71. During the period from December through September 2002, base flow as determined by streamflow-separation techniques using the local minimum method (Sloto and Crouse, 1996), a technique that provides the most conservative base-flow values, at the streamflow-measurement site 01473900 was highest in February, March, and April 2001. Based on altitudes of ground-water levels nearby, most measured flow in the reach of Wissahickon Creek near wells MG-72 and MG-1146 probably is derived from surface runoff, discharge from saturated soils and perhaps a shallow perched aquifer in the saprolite, and upstream contributions from the ground-water system rather than local discharge from the bedrock aquifer.

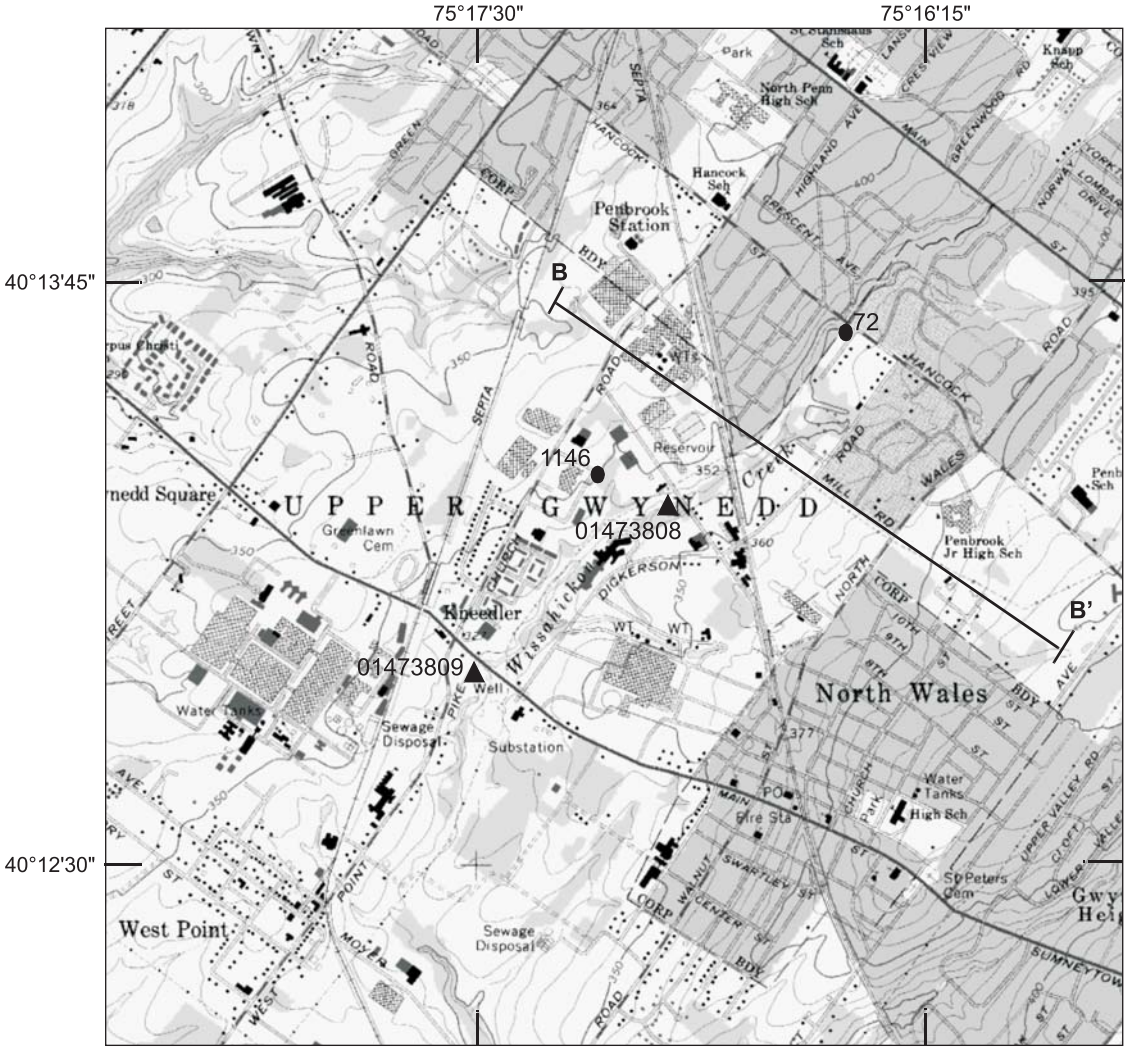

Base from U.S. Geological Survey
Lansdale 1983 Contour interval 10 feet
1927 North American Datum

0 0.5 MILE
0 0.5 KILOMETER

EXPLANATION

B B' LOCATION OF TRANSECT FOR FIGURE 74

01473809 STREAMFLOW-MEASUREMENT SITE AND SITE NUMBER

1146 WELL AND WELL NUMBER (MG- PREFIX OMITTED)

Figure 69. Location of two streamflow-measurement sites with quarterly measurements and two wells with continuous water-level monitoring, North Penn Area 7 Superfund site, Upper Gwynedd Township, Montgomery County, Pa.

Figure 70. Hydrographs showing altitude of water levels in wells MG-72 and MG-1146 and estimated altitudes of stream-channel bottoms nearby, North Penn Area 7 Superfund site, Upper Gwynedd Township, Montgomery County, Pa., December 2000 through September 2002.

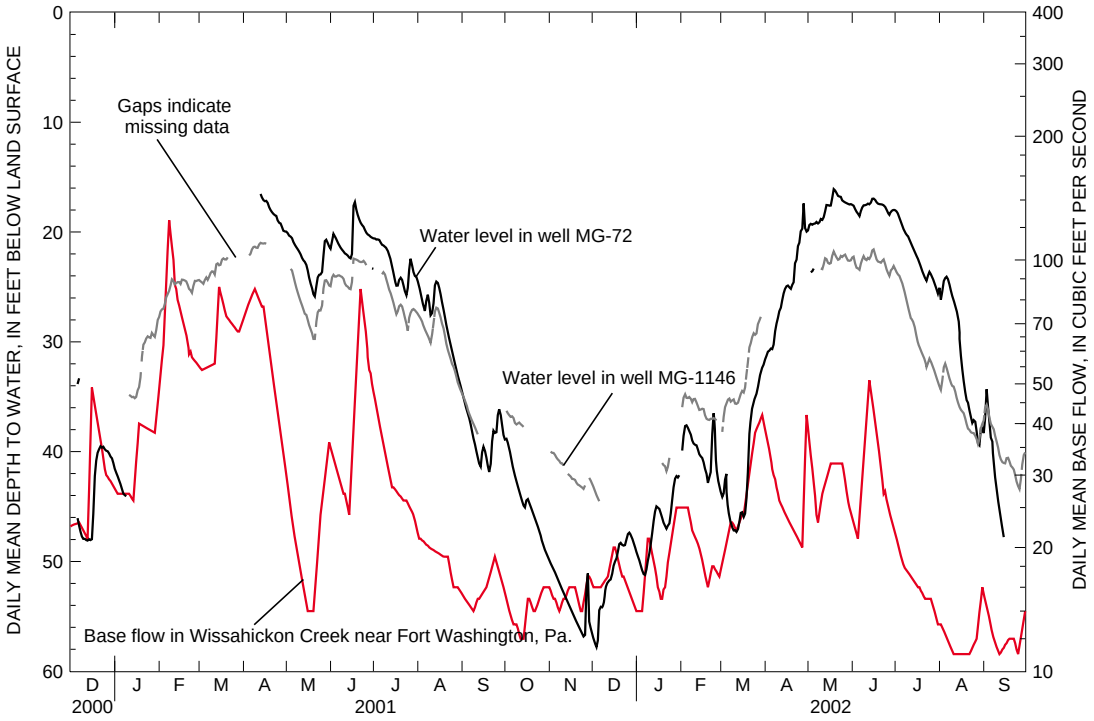

Figure 71. Relations between base flow at streamflow-measurement site 01473900, Wissahickon Creek at Fort Washington, Pa., and water levels in wells MG-72 and MG-1146 near North Penn Area 7 Superfund site, Upper Gwynedd Township, Montgomery County, Pa., December 2000 through September 2002.

Regional Potentiometric Surface

Water levels in about a 16-mi^2 area including and surrounding North Penn Area 7 were measured during a short, 3-day period (December 4-6, 2000) to provide information for estimating the regional potentiometric surface at that time. Based on records of long-term observation wells in similar geologic settings in southeastern Pennsylvania (BK-929 and BK-1020, fig. 2), ground-water levels on December 5, 2000, were within 0.8 ft of long-term averages for early December and about 2 ft lower than the long-term average annual water level (fig. 72). For example, water levels in observation well BK-929, which has a 20-year record and is open to the same geologic formation (Brunswick Group) underlying much of North Penn Area 7 but about 14 mi north, were similar to the long-term annual mean water level in early December 2000 (fig. 72). In the region, lowest annual water levels typically occur in September or October, highest annual water levels occur in April or May, and average annual water levels occur in January and July.

A map of water levels measured December 4-6, 2000 (fig. 73; Senior and Ruddy, 2004) shows the altitudes of water levels are highest on the ridges underlain by the Lockatong Formation that straddle the Wissahickon Creek and lowest in the cone of depression caused by pumping at Merck and Towamencin Creek to the southwest. The contoured map represents only changes in water level altitudes in the horizontal direction. Although the contoured water levels in the semi-confined aquifer beneath North Penn Area 7 do not represent the water table, the surface is nevertheless similar to topography. The contoured water-level altitudes differ from topography in the areas affected by relatively large amounts of pumping. Ground-water divides between the Wissahickon Creek Basin and the adjacent basins appear to be coincident with the topographic divides on the ridges underlain by the Lockatong Formation. However, in the area affected by industrial pumping at Merck, the ground-water divides are at the edges of the cone of depression. The map of water levels measured in December 2000 confirms the general configuration of the potentiometric surface of the fractured-sedimentary-rock aquifer depicted in the overlapping area of a map based on water levels measured in August 1996 (Senior and others, 1998).

Because ground water flows from higher to lower head (water level), the general direction of ground-water flow can be estimated from a map of the water table or potentiometric surface. If no vertical head differences are present, then flow is planar (two-dimensional). In isotropic aquifers, the direction of flow is perpendicular to hydraulic gradient but in anisotropic aquifers, the direction of flow is not exactly perpendicular to the hydraulic gradient. The map of water levels in December 2000 indicates that ground water in the fractured-sedimentary-rock aquifer flows from the ridges underlain by the Lockatong

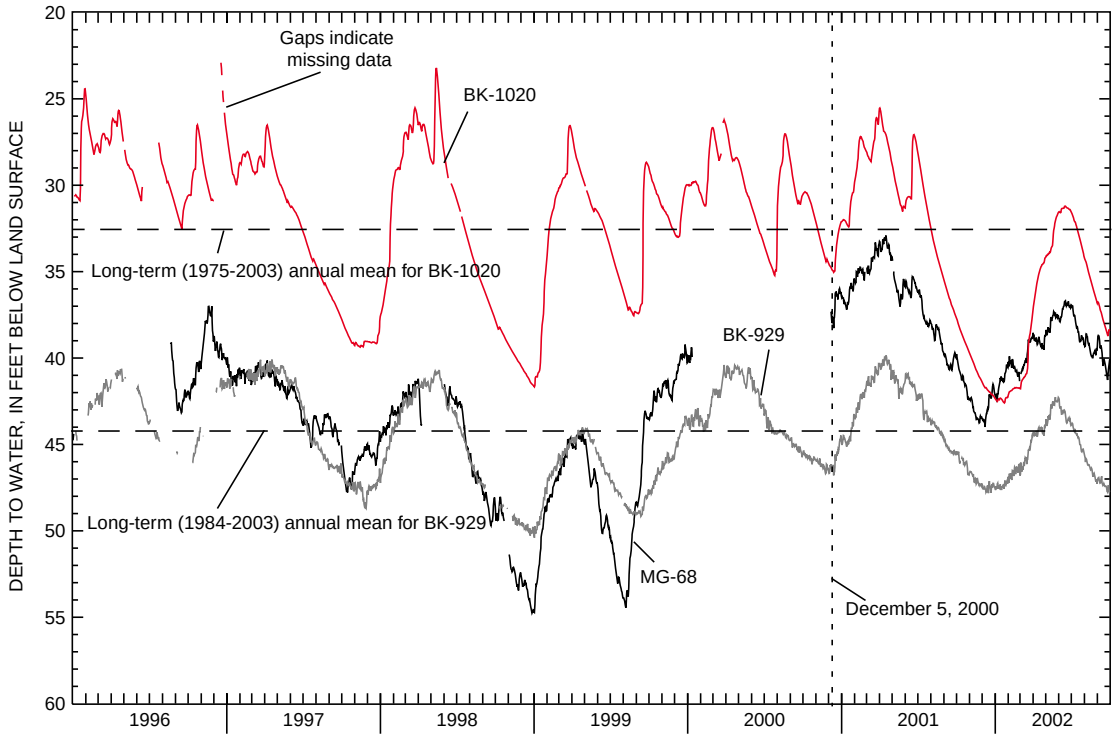

Figure 72. Daily mean water levels in long-term observation wells BK-1020 and BK-929 and in well MG-68 near North Penn Area 7 Superfund site, Upper Gwynedd Township, Montgomery County, Pa., January 1996 through September 2002.

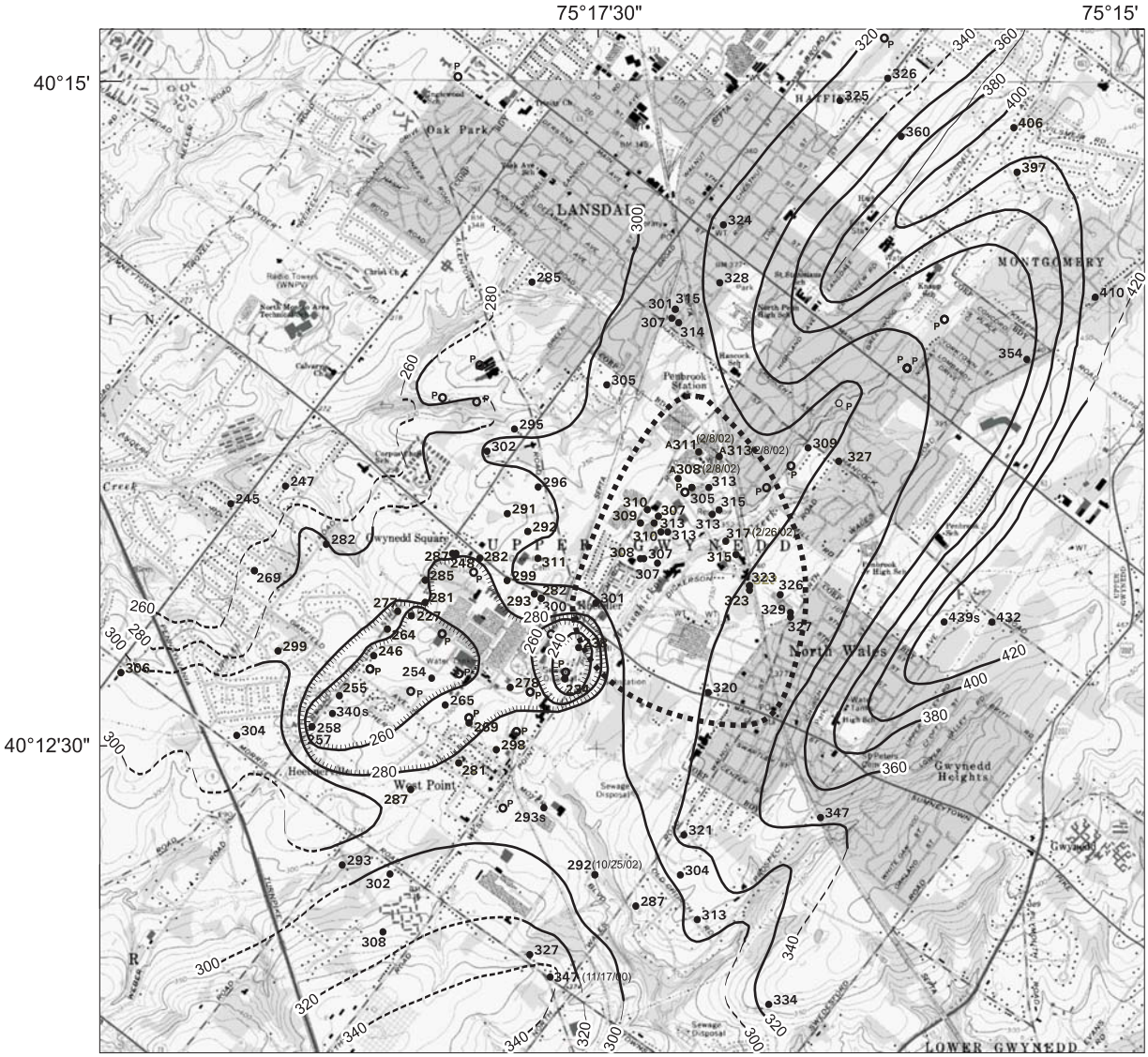

Base from U.S. Geological Survey
Lansdale 1:24,000, 1983 Contour Interval 10 feet
Ambler 1:24,000, 1983 Contour Interval 10 feet
Telford 1:24,000, 1980 Contour interval 20 feet
Doylestown 1:24,000, 1983 Contour interval 20 feet
1927 North American Datum

0 0.5 MILE
0 0.5 KILOMETER

EXPLANATION

300 POTENTIOMETRIC CONTOUR ESTIMATED FROM WATER LEVELS MEASURED IN DRILLED WELLS. CONTOUR INTERVAL 20 FEET; HACHURED CONTOUR INDICATES DEPRESSION

321 LOCATION AND ALTITUDE OF WATER LEVEL IN DRILLED WELL

P LOCATION OF PUMPING PRODUCTION WELL

Figure 73. Estimated potentiometric surface of the fractured-sedimentary-rock aquifer determined from water levels measured in 97 drilled wells in the vicinity of North Penn Area 7 Superfund site, Upper Gwynedd Township, Montgomery County, Pa., December 4-6, 2000. (Modified from Senior and Ruddy, 2004).

Formation north of North Penn Area 7 in directions similar to the topographic gradient toward the Wissahickon Creek and in a general southwest direction.

Vertical Gradients

On a local or borehole scale, ground-water flow directions may appear to deviate from regional flow directions. These local-scale deviations may be caused by vertical gradients, nearby pumping, or natural flow through a complex network of fractures in the dipping-bed ground-water system. Where differences in potentiometric head between zones of water-bearing fractures in a well are present, water in the borehole flows vertically from zones of higher head to zones of lower head. The well can act as a short circuit between these different zones, which under natural conditions are separated by layers of unfractured or low-permeability bedrock. An example of vertical borehole flow between producing and receiving fractures is shown in figure 11 for a well (MG-1144) exhibiting upward and downward flow.

In North Penn Area 7, vertical gradients were inferred from borehole flow measured using a heatpulse flowmeter under nonpumping conditions in 15 wells. In 9 of the 15 wells, the direction of vertical gradients was confirmed during aquifer isolation tests discussed in a previous section of this report. The borehole-flow measurements were made in available observation, industrial, commercial and production wells ranging in depth from 51 to 623 ft. Of the 15 wells tested, upward borehole flow only was measured in three wells, downward flow only was measured in three wells, both upward and downward flow was measured in two wells, and no detectable flow was measured in seven wells (table 66). All three of the wells with upward flow (and upward vertical gradients) were on the east side of Wissahickon Creek. The wells with downward flow (downward vertical gradients) and mixed upward and downward flow were on the west side of Wissahickon Creek. Flow was not detected in 6 of the 11 shallow wells (less than 85-ft deep). In wells near the Wissahickon Creek, a potential discharge area where upward vertical gradients might be expected, the presence of downward vertical flow and downward gradients may be partly caused by nearby pumping. Wells with downward vertical gradients that may be affected by pumping include MG-202, MG-1144, and MG-1145 (fig. 4).

The spatial distribution of vertical gradients also may be partly controlled by the geometry of dipping beds in the region.

Table 66. Depth of wells, water levels, and heatpulse-flowmeter measurements and direction of borehole flow in wells logged near North Penn Area 7 Superfund site, Upper Gwynedd Township, Montgomery County, Pa.

[Locations of wells are shown on figure 4; ft bls, feet below land surface; gal/min, gallons per minute; --, no measured flow]

U.S. Geological Survey local well number	Depth of well (ft bls)	Depth to water (ft bls)	Depths where upward flow measured (ft bls)	Range of upward flow rates measured (gal/min)	Depths where downward flow measured (ft bls)	Range of downward flow rates measured (gal/min)	Depths where no flow detected (ft bls)
MG-174	160	34.93	83, 96, 100, 122	0.2 - 0.5	--	--	60, 140
MG-175	103	38.83	--	--	--	--	50, 70, 90
MG-202	623	53.32	234	.0 - .4	62, 90, 142	0.4 - 0.6	224, 262
MG-1144	84	31.35	72, 78	.3 - .6	40, 54, 64	.1 - .4	--
MG-1145	83	26.80	--	--	35, 46, 55, 59, 68, 78	.2 - .6	30
MG-1146	84.5	37.33	--	--	--	--	44, 54, 66, 76
MG-1147	83.5	39.19	--	--	--	--	48, 52, 62, 74
MG-1148	84	52.48	--	--	--	--	62, 74, 80
MG-1149	84	51.13	--	--	62 - 80	.2 - .7	--
MG-1505	83.2	25.94	29, 52, 63, 70, 76	.1 - 1.0	--	--	38
MG-1842	86	41.18	--	--	78	1.0	46, 54,66
MG-1844	51.2	43.98	--	--	--	--	46
MG-1845	54.6	44.92	--	--	--	--	49
MG-1846	55.9	46.19	--	--	--	--	50
MG-1897	288	24.28	72, 88, 96, 112, 124, 141, 170, 190	[1] .06 - .10	--	--	50, 58, 220, 246, 270

[1]Flow measured using an 8-inch diverter in a 10-inch well underestimates actual flow.

As discussed in Senior and Goode (1999), the upward vertical gradients observed in many wells in Lansdale, an upland, recharge area, might be explained by a series of partially confined to confined beds that dip to the northwest and are recharged by higher elevation areas in the up-dip areas that crop out to the east. In North Penn Area 7, the area east of Wissahickon Creek has a hydrogeologic setting similar to that in Lansdale. However, on the west side of Wissahickon Creek up to the topographic divide nearly coincident with Church Road, beds dip away from the topographic low at the stream level, and downward vertical gradients might be expected for a certain range of well depths. A schematic showing these relations is shown in fig. 74. A similar spatial distribution of vertical gradients is predicted by a conceptual model for dipping beds of differing hydraulic properties (Risser and Bird, 2003, fig. 4).

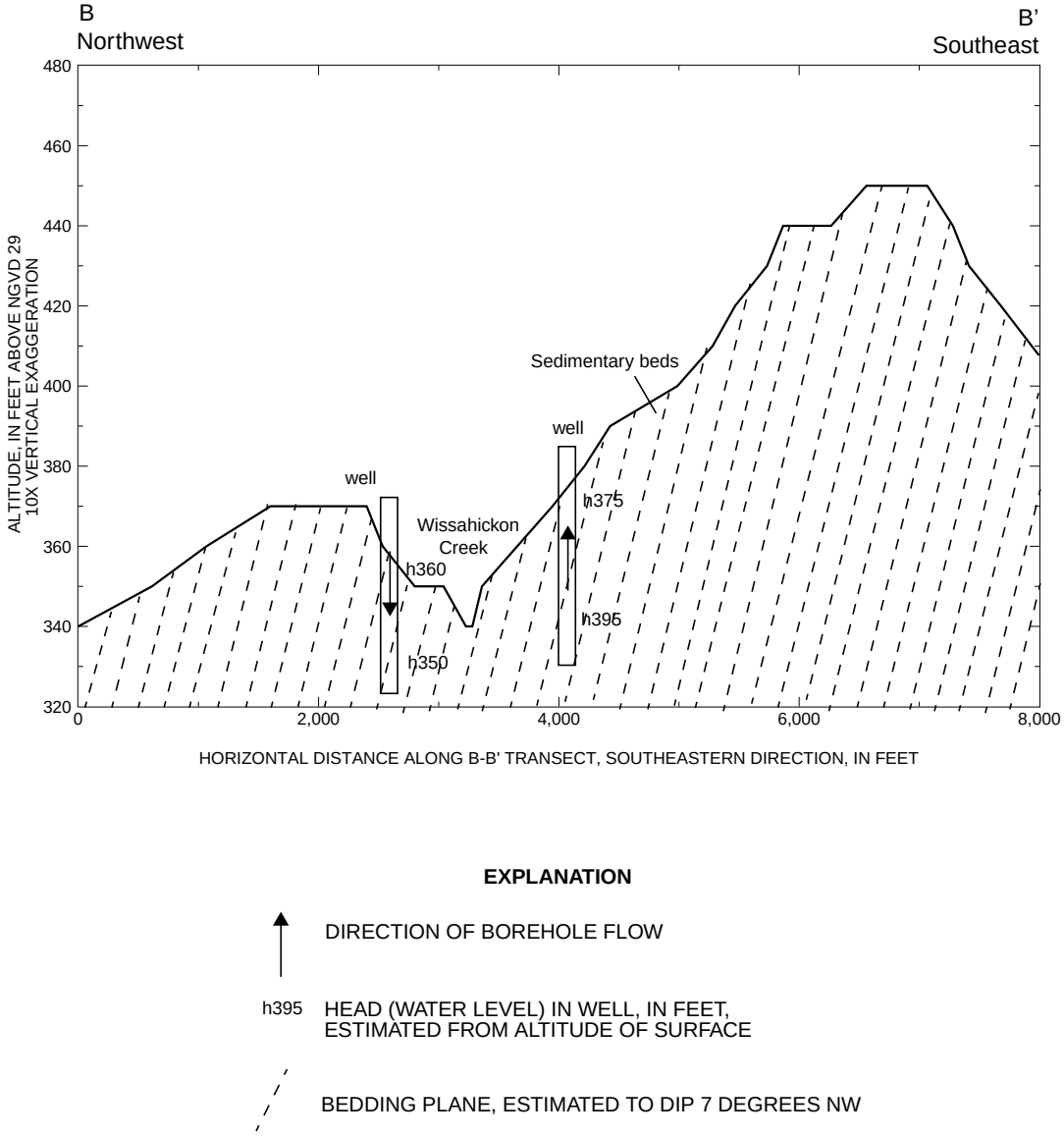

Figure 74. Schematic B-B′ transect showing altitude of land surface, geometry of dipping sedimentary beds, two wells on either side of Wissahickon Creek, and possible borehole-flow directions controlled by vertical gradients determined by altitude of recharge area for confined dipping beds, Upper Gwynedd Township, Montgomery County, Pa. Location of transect shown on figure 69.

Summary

In 1979, ground water in the area in the vicinity of various industrial facilities in and around Lansdale Borough and Upper Gwynedd Township, Montgomery County, Pa., was found to be contaminated with various volatile organic compounds (VOCs), such as trichloroethylene (TCE), in 1979. After investigation, one area primarily in Upper Gwynedd Township straddling the Wissahickon Creek and about 2 mi^2 in extent was placed on the National Priorities List as the North Penn Area 7 Superfund site by the U.S. Environmental Protection Agency (USEPA) in 1989. Beginning in autumn 2000, the U.S. Geological Survey (USGS) conducted geophysical logging, aquifer testing, water-level monitoring, and streamflow measurements in the vicinity of North Penn Area 7 to assist the USEPA in developing understanding of the hydrogeologic framework in the area as part of the USEPA Remedial Investigation.

The study area is underlain by Triassic and Jurassic-age sandstones, siltstones, and shales of the Lockatong Formation and the Brunswick Group. Regionally, these rocks strike northeast and dip to the northwest. The sequence of rocks form fractured-sedimentary-rock aquifers that act as a set of confined to partially confined layered aquifers of differing permeabilities. The aquifers are recharged by precipitation and discharge to wells and streams. The Wissahickon Creek has its headwaters just north of the study area and flows south to bisect North Penn Area 7. Ground water is pumped in the vicinity of North Penn Area 7 for industrial use and public supply.

As part of USGS technical assistance to USEPA, 16 wells ranging in depth from 50 to 623 ft were logged. Geophysical logging identified water-bearing zones associated with high-angle fractures and bedding-plane openings throughout the depth of the boreholes. More than half of the tentatively identified water-bearing fractures were near intervals of elevated single-point resistance readings (as compared to background) that may be associated with sandstone units. Heatpulse-flowmeter measurements under nonpumping, ambient conditions indicated borehole flow was in the upward direction only in three of the eight wells where flow was detected and in the downward direction only in two wells. In two wells, both upward and downward flow were measured. Wells with upward flow only were on the east side of Wissahickon Creek and wells with some downward flow were on the west side of the creek. The direction of vertical gradients may be related to aquifer structure, consisting of a series of northwest-dipping beds of differing permeabilities. Heatpulse-flowmeter measurements under pumping conditions were used to identify the most productive intervals in wells. Correlation of natural-gamma and single-point-resistance logs indicated bedding in the area probably strikes about 40 degrees NE. and dips 6 to 7 degrees NW. Borehole-deviation logs showed a consistent linear trend to the southeast, which is consistent with bedding that strikes northeast and dips northwest. The orientations of linear features interpreted from acoustic-televiewer logs showed no strong spatial pattern, which may be, in part, because of the difficulty of interpreting low-angle features, such as those that might be associated with bedding.

Isolation-interval testing was done in 9 of the 16 wells that were logged and ranged in depth from 85 to 623 ft, for a total of 30 zones tested. Aquifer intervals isolated by inflatable packers were pumped to test productivity and to determine chemical quality of water produced from the interval. Straddle-packer spacings ranged from 8.5 to 23.5 ft. The specific capacities of isolated intervals ranged from 0.02 to more than 3.6 (gal/min)/ft, corresponding to estimated transmissivities of 4.4 to 795 ft^2/d, respectively. Interval-isolation testing confirmed the presence of vertical gradients indicated by heat-pulse-flowmeter measurements. Intervals adjacent to isolated pumped intervals showed little response to pumping. The presence of vertical gradients and lack of adjacent-interval response to pumping in isolated intervals indicate a limited degree of hydraulic connection in the aquifer sections tested. Trichloroethylene (TCE), *cis*-1,2-dichloroethylene (*cis*-1,2-DCE), and toluene were the most frequently detected compounds, and other detected compounds included tetrachloroethylene, vinyl chloride, and 1,1,2-trichloro-1,2,2-trifluoroethane. Concentrations up to greater than 340 µg/L TCE, 680 µg/L *cis*-1,2-DCE, and greater than 590 µg/L toluene were measured in samples from isolated intervals. Concentrations of most VOCs generally were highest in water from the shallowest isolated intervals in wells, although the highest concentrations of TCE were in deeper intervals in two wells and the highest concentrations of toluene were deeper in five wells. Low concentrations of dissolved oxygen, ranging from 0.1 to 3.6 mg/L, were measured in water samples from isolated intervals and may be related to the degradation of VOCs.

A multiple-well aquifer test was conducted by monitoring the response of 14 wells to pumping of a production well in February and March 2002. Results of the aquifer test with multiple observation wells showed water levels in 4 of the 14 wells responded to pumping. The spatial distribution of the four wells that responded to pumping are along strike and in the up-dip and down-dip direction of producing zones of the pumped well. The spatial distribution of the four responding wells indicates that geologic structure has some control over hydraulic connections in the aquifer. Drawdown in the four wells was fitted to Theis curves for wells in confined aquifers of infinite areal extent. However, the early-time drawdown data of the four wells do not fall along the Theis curve and, therefore, suggest that other analytical solutions may be more appropriate, Theis-curve matches for late-time data result in estimates of transmissivity ranging from 773 to 1,625 ft^2/d and estimates of storage coefficient ranging from 0.00003 to 0.0006.

Water levels were monitored continuously in three wells in the area. Streamflow was measured quarterly since December 2000 at two sites on Wissahickon Creek. Water-level monitoring in three wells from December 2000 through September 2002 shows the seasonal rise and decline of levels for the period. Water levels rise rapidly (within hours) in response to

precipitation. Water levels in two wells near Wissahickon Creek were evaluated in relation to streamflow on dates of quarterly streamflow measurements. The Wissahickon Creek was a losing stream between the two measurement sites and ground-water levels were lower than the stream-channel bottom for most dates. Water levels measured in a 16-mi^2 area around and including North Penn Area 7 during December 2000 indicated the ground-water-level surface is relatively flat in the immediate vicinity of the North Penn Area 7 site and generally is similar to topography except in areas affected by large amounts of pumping. The direction of regional ground-water flow in the fractured-sedimentary-rock aquifer is toward discharge areas of streams and pumping wells.

Acknowledgments

The cooperation of well owners who made their wells accessible for water sampling, water-level measurements, and geophysical logging is greatly appreciated, especially those owners that allowed repeated sampling or continued monitoring of their wells. The well owners include: NPWA; Merck & Co., Inc.; Ken Steigelman; and residents in areas in and near Lansdale and Upper Gwynedd Township. William Berry and others of NPWA are recognized for providing information about pumping schedules and coordination in conducting field work. NWWA also provided information about pumping rates and schedules. Robert Cavett and Jason Szefcak of Merck & Co., Inc. are recognized for providing water-level and other hydrologic data. The cooperation of USEPA project manager Deana Moultrie and USEPA's contractor, Camp, Dresser, and McKee (CDM) Federal Programs Corporation, also was integral to geophysical logging of new monitor wells, disposal of wastewater from aquifer tests, and other aspects of the study.

References Cited

American Public Health Association, American Water Works Association, and Water Pollution Control Federation, 1976, Standard methods for the examination of water and wastewater: Washington, D.C., 1,193 p.

Barton, G.J., Risser, D.W., Galeone, D.G., and Goode, D.J., 2003, Case study for delineating a contributing area to a well in a fractured siliciclastic-bedrock aquifer near Lansdale, Pennsylvania: U.S. Geological Survey Water-Resources Investigations Report 02-4271, 46 p.

Bear, Jacob, 1979, Hydraulics of groundwater: New York, McGraw-Hill, 567 p.

Biesecker, J.E., Lecinsky, J.B., and Wood, C.R., 1968, Water resources of the Schuylkill River Basin: Pennsylvania Department of Environmental Protection Water Resources Bulletin, no. 3, 198 p.

Black & Veatch Waste Science, Inc., 1994, Remedial Investigation Feasibility Study Report North Penn Area 6 Site Source Control Operable Unit, Lansdale, Pennsylvania. Work assignment no. 91-19-3LW9, contract no. 68-W8-0091: Prepared for the U.S. Environmental Protection Agency, December 20, 1994.

Bower, E.J., and McCarty, P.H., 1983, Transformations of 1- and 2-carbon halogenated aliphatic organic compounds under methanogenic conditions: Applied and Environmental Microbiology, v. 4, no. 4, p. 569-599.

Brown, E.T., Green, S.J., and Sinha, K.P., 1981, The influence of rock anisotropy on hole deviation in rotary drilling—A review: International Journal of Rock Mechanics and Mining Sciences, v. 18, no. 5, p. 387-401.

CH2M-Hill, Inc., 1992, North Penn Area 7 Phase II RI/FS Work Plan. Work assignment no. 05-3LX1.0, contract no. 68-W8-0090: Prepared for the U.S. Environmental Protection Agency, February 1992.

Conger, R.W., 1996, Borehole geophysical logging for water-resources investigation in Pennsylvania: U.S. Geological Survey Fact Sheet 218-95, 2 p.

Conger, R.W., 1999, Evaluation of geophysical logs at North Penn Area 6 Superfund Site, Lansdale, Montgomery County, Pennsylvania: U.S. Geological Survey Open-File Report 99-271A, 149 p.

Converse Consultants East, 1994, Report: Task 2 - Investigation of regional and site ground-water quality Ford Electronics and Refrigeration Corporation (FERCO) - Church Road Facility, Lansdale, Pennsylvania, Project No. 91-37322-07: Parsippany, N.J., Sept. 20, 1994, 2 vols.

Durlin, R.R., and Schaffstall, W.P., 2002, Water resources data for Pennsylvania, water year 2001, volume 1, Delaware River Basin: U.S. Geological Survey Water-Data Report PA-01-1, 529 p.

Geraghty & Miller, Inc., 1993, Evaluation of groundwater pumpage and containment at the Merck & Co., Inc., West Point, Pennsylvania, Plant: Reston, Virginia, Dec. 3, 1993.

Goode, D.J., and Senior, L.A., 1998, Review of aquifer testing information, 1980-1995, North Penn Area 6, Lansdale, Montgomery County, Pennsylvania: U.S. Geological Survey Open-File Report 98-294, 70 p.

Keys, W.S., 1990, Borehole geophysics applied to ground-water investigations: U.S. Geological Survey Techniques of Water-Resources Investigations, book 2, chap. E2, 150 p.

Kruseman, G.P., and de Ridder, N.A., 1990, Analysis and evaluation of pumping test data: Wageningen, The Netherlands, International Institute for Land Reclamation and Improvement, Publication 47, 377 p.

Longwill, S.M., and Wood, C.R., 1965, Ground-water resources of the Brunswick Formation in Montgomery and Berks Counties, Pennsylvania: Pennsylvania Geological Survey, 4th ser., Water Resource Report W22, 59 p.

Lyttle, P.T., and Epstein, J.B., 1987, Geologic map of the Newark 1° x 2° Quadrangle, New Jersey, Pennsylvania and New York: U.S. Geological Survey Miscellaneous Investigations Map I-1715, scale 1:250,000.

McLamore, R.T., 1971, The role of rock strength anisotropy in natural hole deviation: Journal of Petroleum Technology, v. 23, no. 11, p. 1,313-1,321.

Morin, R.H., Senior, L.A., and Decker, E.R., 2000, Fractured-aquifer hydrogeology from geophysical logs—Brunswick Group and Lockatong Formation, Pennsylvania: Ground Water, no. 2, Mar.-Apr. 2000, p. 182-92.

National Oceanic and Atmospheric Administration, National Climactic Data Center, 2000, Climatological data annual summary Pennsylvania: National Climactic Data Center, Asheville, N.C., v. 105, no. 13, ISSN-0364-5843.

National Oceanic and Atmospheric Administration, National Climactic Data Center, 2001, Climatological data annual summary Pennsylvania: National Climactic Data Center, Asheville, N.C., v. 106, no. 13, ISSN-0364-5843.

National Oceanic and Atmospheric Administration, National Climactic Data Center, 2002a, Monthly station normals of temperature, precipitation, and heating and cooling degree days 1971-2000: National Oceanic and Atmospheric Administration Climatography of the United States no. 81, 36 Pennsylvania, revised 2/02.

National Oceanic and Atmospheric Administration, National Climactic Data Center, 2002b, Climatological Data, Pennsylvania, March 2002: National Climactic Data Center, Asheville, N.C., v. 107, no. 3, ISSN 0354-5843.

Newport, T.G., 1971, Ground-water resources of Montgomery County, Pennsylvania: Pennsylvania Geological Survey, 4th ser., Water Resource Report W29, 83 p.

Rima, D.R., 1955, Ground-water resources of the Lansdale area, Pennsylvania: Pennsylvania Geological Survey, 4th ser., Prog. Report 146, 24 p.

Risser, D.W., and Bird, P.H., 2003, Aquifer tests and simulation of ground-water flow in Triassic sedimentary rocks near Colmar, Bucks and Montgomery Counties, Pennsylvania: U.S. Geological Survey Water-Resources Investigations Report 03-4159, 73 p.

Schlische, R.W., 1992, Structural and stratigraphic development of the Newark extional basin, eastern North America—Evidence for growth of the basin and its bounding structures: Geological Society of America Bulletin, v. 104, p. 1,246-1,263.

Senior, L.A., and Goode, D.J., 1999, Ground-water system, estimation of aquifer hydraulic properties, and effects of pumping on ground-water flow in Triassic sedimentary rocks in and near Lansdale, Pennsylvania: U.S. Geological Survey Water-Resources Investigations Report 99-4228, 112 p.

Senior, L.A., Rowland, C.A., and Prieto, D.A., 1998, Altitude and configuration of the potentiometric surface in Lansdale and vicinity, Montgomery County, Pennsylvania, August 22-23, 1996: U.S. Geological Survey Open-File Report 98-253, 1 plate, scale 1:24,000.

Senior, L.A., and Ruddy, A.J., 2004, Altitude and configuration of the water-level surface in Mesozoic sedimentary rocks at and near the North Penn Area 7 Superfund site, Upper Gwynedd Township, Montgomery County, Pennsylvania: U.S. Geological Survey Open-File Report 1004-1006, 1 plate, scale 1:24,000.

Sevon, W.D., comp., 2000, Physiographic provinces of Pennsylvania: Pennsylvania Geological Survey, 4th ser., map 13, scale 1:2,000,000.

Shapiro, A.M., and Hsieh, P.A., 1998, How good are estimates of transmissivity from slug tests in fractured rock?: Ground Water, v. 36, no. 1, p. 37-48.

Sloto, R.A., and Crouse, M.Y., 1996, HYSEP—A computer program for hydrograph separation and analysis: U.S. Geological Survey Water-Resources Investigations Report 96-4040, 46 p.

Theis, C.V., 1935, The relation between the lowering of the piezometric surface and the rate and duration of discharge of a well using ground-water storage: Transactions American Geophysical Union, v. 16, p. 519-524.

Williams, J.H., and Conger, R.W., 1990, Preliminary delineation of contaminated water-bearing fractures intersected by open-hole bedrock wells: Groundwater Monitoring Review, Fall 1990.

Wilson, G.E., 1976, How to drill a usable hole Part 1—Why deviation occurs: World Oil, v. 183, no. 2, p. 40-43.

Wood, W.W., 1976, Guidelines for collection and field analysis of ground-water samples for selected unstable constituents: U.S. Geological Survey Techniques of Water-Resources Investigations, book 1, chap. D2, 24 p.

Table 67. Description of selected wells and water levels in the vicinity of North Penn Area 7 Superfund site. Well depth and casing length listed as originally reported.

[Abbreviations: USGS, U.S. Geological Survey; ft, feet; bls, below land surface; in., inches; gal/min, gallons per minute; (gal/min)/ft; --, no data; Aquifer code: 231BRCK, Brunswick Group; 231LCKG, Lockatong Formation; Driller code: 180, Kohl Bros.; 188, C.S. Garber & Sons; -221, Phila. Drilling Co.; 226, W. Stothoff; 228, S. Moyer; -407, Findley; 512, Miller Pump; 514, Bollinger]

County code	U.S. Geological Survey local well number	Owner	Other identifier	USGS station identification number	Location (NAD 27)		Aquifer code	Driller code	Year well drilled
					Latitude (degrees)	Longitude (degrees)			
BK	929	U.S. Geological Survey	--	402643075150501	402643	751505	231BRCK	228	1967
BK	929								
BK	1020	U.S. NADC	--	401157075032001	401155	750307	231SCKN	180	1968
BK	1020								
MG	68	North Penn Water Authority	L-9	401415075175101	401415	751749	231BRCK	514	1927
MG	68								
MG	68								
MG	72	North Penn Water Authority	L-13	401338075162801	401338	751627	231BRCK	226	1941
MG	72								
MG	72								
MG	76	North Penn Water Authority	L-17	401334075163301	401334	751633	231BRCK	226	1949
MG	89	Lansdale Tube Co.; FERCO	1	401341075165701	401341	751657	231BRCK	-221	1949
MG	90	Lansdale Tube Co.; FERCO	2	401337075170001	401337	751700	231BRCK	-221	1951
MG	135	Lansdale Tube Co.; FERCO	3	401331075170601	401331	751706	231BRCK	-221	1953
MG	147	Lansdale Tube Co.; FERCO	4	401336075165401	401336	751654	231BRCK	-221	1953
MG	151	Lansdale Tube Co.; FERCO	5	401332075165201	401332	751652	231BRCK	-221	1954
MG	171	Precision Tube	1		401328	751701	231BRCK	-221	1952
MG	171								
MG	171								
MG	171								
MG	174	Kleen Products; Clearline	CL-2	401315075164901	401315	751649	231BRCK	-407	1950
MG	174	Steigelman, Ken						--	--
MG	175	Kleen Products; Spra-Fin	1	401306075164401	401306	751644	231BRCK	--	--
MG	175								
MG	202	North Penn Water Authority	L-22	401329075164001	401329	751640	231BRCK	226	1955
MG	204	Precision Tube	2		401328	751704	231BRCK	-221	1955
MG	1144	Teleflex, Inc.	T-13	401314075171801	401313	751716	231BRCK	512	1986
MG	1144								
MG	1145	Teleflex, Inc.	T-14	401314075171401	401312	751712	231BRCK	512	1986
MG	1145								
MG	1146	Teleflex, Inc.	T-4	401318075171101	401318	751711	231BRCK	512	1986
MG	1146								
MG	1147	Teleflex, Inc.	T-11	401322075171201	401322	751712	231BRCK	512	1986
MG	1147								
MG	1148	Teleflex, Inc.	T-12	401324075171601	401324	751716	231BRCK	512	1986
MG	1148								
MG	1149	Teleflex, Inc.	T-10	401321075171701	401321	751717	231BRCK	512	1986
MG	1149								
MG	1505	Huey, William	--	401309075165401	401309	751654	231BRCK	--	
MG	1841	Spra-Fin	2	401308075165401	401307.47	751644.55	231BRCK	--	
MG	1841								

Table 67. Description of selected wells and water levels in the vicinity of North Penn Area 7 Superfund stie. Well depth and casing length listed as originaly reported.—Continued

[Abbreviations: USGS, U.S. Geological Survey; ft, feet; bls, below land surface; in., inches; gal/min, gallons per minute; (gal/min)/ft; --, no data; Aquifer code: 231BRCK, Brunswick Group; 231LCKG, Lockatong Formation; Driller code: 180, Kohl Bros.; 188, C.S. Garber & Sons; -221, Phila. Drilling Co.; 226, W. Stothoff; 228, S. Moyer; -407, Findley; 512, Miller Pump; 514, Bollinger]

Altitude of land-surface (ft)	Well depth (ft bls)	Casing		Reported yield (gal/min)	Specific capacity [(gal/min)/ft]	Length of test (hours)	Depth to water (ft bls)	Date of water level measurement	County code	U.S. Geological Survey local well number
		Length (ft)	Diameter (in.)							
490	129	27	6	17	0.85	1	58.74	19670627	BK	929
							45.58	20000927	BK	929
370	395	57	10	90	.8	24	40	19680413	BK	1020
							34.28	20001127	BK	1020
321.7	500	250	8	79	--	--	83	19470131	MG	68
							39.72	19960823	MG	68
							37.11	20001205	MG	68
355.1	306	44	10	128	--	--	42	19470301	MG	72
							35.44	19960823	MG	72
							46.07	20001205	MG	72
350	388	37	12	240	2.55	50	23	19490718	MG	76
382	698	40	8	96	.65	48	50	19490920	MG	89
375	500	46	8	165	1.27	49	57	19510117	MG	90
370	500	-	6	150	1.63	--	85	19530817	MG	135
370	500	-	8	150	1.91	--	85	19540826	MG	147
365	500	78	8	185	--	30	100	19541106	MG	151
366	500	68	8	--	--	--	117	19541012	MG	171
							26.91	19960805	MG	171
							27.1	19960823	MG	171
							53.5	20000500	MG	171
347.63	144	34	6	36	--	--	25	19500408	MG	174
							32.93	20001205	MG	174
362.25	160	--	6	--	--	--	34.92	20001031	MG	175
							38.96	20001205	MG	175
352	647	--	12	282	--	--	54	19550119	MG	202
365	500	66	8	190	8.6	50	52	19550519	MG	204
336.32	85	-	6		--		20.9	19890414	MG	1144
							29.36	20001205	MG	1144
331.55	85	--	6	--	--	--	14.78	19890414	MG	1145
							24.18	20001205	MG	1145
344.7	85	--	6	--	--	--	32.7	19890414	MG	1146
							34.26	20001205	MG	1146
348.9	85	--	6	--	--	--	42.24	19890414	MG	1147
							41.49	20001205	MG	1147
361.6	85	--	6	--	--	--	54.16	19890414	MG	1148
							51.21	20001205	MG	1148
358.9	85	--	6	--	--	--	49.16	19890414	MG	1149
							49.51	20001205	MG	1149
351	79.6	--	--	--	--	--	22.06	19960726	MG	1505
361.58	100	--	5.5	--	--	--	36.4	20001031	MG	1841
							38.32	20001205	MG	1841

Table 67. Description of selected wells and water levels in the vicinity of North Penn Area 7 Superfund site. Well depth and casing length listed as originally reported.—Continued

[Abbreviations: USGS, U.S. Geological Survey; ft, feet; bls, below land surface; in., inches; gal/min, gallons per minute; (gal/min)/ft; --, no data; Aquifer code: 231BRCK, Brunswick Group; 231LCKG, Lockatong Formation; Driller code: 180, Kohl Bros.; 188, C.S. Garber & Sons; -221, Phila. Drilling Co.; 226, W. Stothoff; 228, S. Moyer; -407, Findley; 512, Miller Pump; 514, Bollinger]

County code	U.S. Geological Survey local well number	Owner	Other identifier	USGS station identification number	Location (NAD 27)		Aquifer code	Driller code	Year well drilled
					Latitude (degrees)	Longitude (degrees)			
MG	1841								
MG	1842	Teleflex, Inc.	T-15	401323075171201	401322.69	751711.92	231BRCK	--	
MG	1842								
MG	1843	Teleflex, Inc.	T-6	401320075171101	401319.36	751708.64	231BRCK	--	--
MG	1843								
MG	1844	Fitzpatrick Container	--	401302075163301	401302	751633	231LCKG	--	--
MG	1844								
MG	1845	Fitzpatrick Container	--	401300075163401	401300	751634	231LCKG	--	--
MG	1845								
MG	1846	Fitzpatrick Container	--	401305075163601	401304.65	751635.71	231LCKG	--	--
MG	1846								
MG	1847	Precision Tube Co.	--	401329075165701	401328.87	751656.65	231BRCK	188	1998
MG	1848	Precision Tube Co.	--	401323075165601	401322.69	751655.54	231BRCK	188	1998
MG	1849	Precision Tube Co.	--	401324075165401	401323.6	751653.68	231BRCK	188	1998
MG	1897	Steigelman, Ken	CL-3	401317075165201	401316.55	751652.95	231BRCK	--	--
MG	1897								
MG	1897								

Table 67. Description of selected wells and water levels in the vicinity of North Penn Area 7 Superfund site. Well depth and casing length listed as originaly reported.—Continued

[Abbreviations: USGS, U.S. Geological Survey; ft, feet; bls, below land surface; in., inches; gal/min, gallons per minute; (gal/min)/ft; --, no data; Aquifer code: 231BRCK, Brunswick Group; 231LCKG, Lockatong Formation; Driller code: 180, Kohl Bros.; 188, C.S. Garber & Sons; -221, Phila. Drilling Co.; 226, W. Stothoff; 228, S. Moyer; -407, Findley; 512, Miller Pump; 514, Bollinger]

Altitude of land-surface (ft)	Well depth (ft bls)	Casing		Reported yield (gal/min)	Specific capacity [(gal/min)/ft]	Length of test (hours)	Depth to water (ft bls)	Date of water level measurement	County code	U.S. Geological Survey local well number
		Length (ft)	Diameter (in.)							
352.21	85	18	6	--	--	--	39.99	20001113	MG	1842
			8				39.26	20001205	MG	1842
340.82	38	19	6	--	--	--	29.28	20001113	MG	1843
							28.26	20001205	MG	1843
371.67	51	14.5	6	--	--	--	39.28	20001102	MG	1844
							42.9	20001205	MG	1844
373.14	54	19	-	--	--	-	41.9	20001102	MG	1845
							45.8	20001205	MG	1845
372.19	56	21	-	--	--	--	41.5	20001102	MG	1846
							46.42	20001205	MG	1846
357.09	60	35	4	--	--	--	43.9	20001205	MG	1847
350.26	55	40	4	0.5	0.06	--	36.91	20001205	MG	1848
348.93	50	35	4	.5	.03	--	33.63	20001205	MG	1849
337.09	288	44	-	--	--	--	31.58	20010917	MG	1897
							28.91	20020102	MG	1897
							18.34	20020325	MG	1897