WATERBORNE COMMERCE OF THE UNITED STATES

Calendar Year 2011

Part 2–
Waterways and Harbors
Gulf Coast, Mississippi River System and Antilles

Department of the Army
Corps of Engineers

Institute for Water Resources

IWR-WCUS-11-2

Geographical Areas Covered by Waterborne Commerce Statistics Publications of the DEPARTMENT OF THE ARMY CORPS OF ENGINEERS

(Heavy broken lines indicate the limits embraced by each part of the five part series)

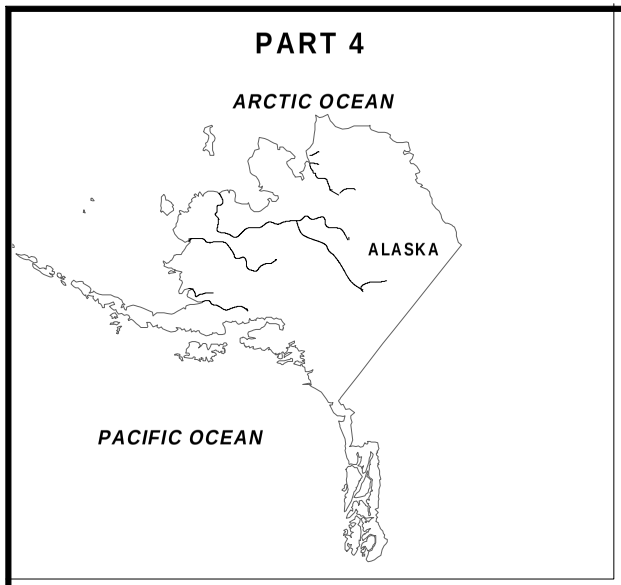

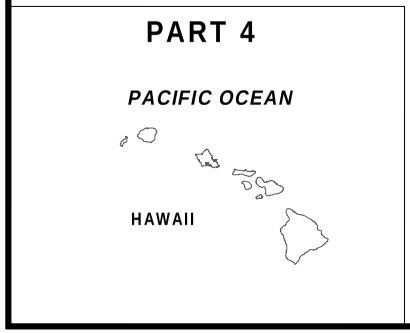

WATERBORNE COMMERCE OF THE UNITED STATES

Part 1 - Atlantic Coast
Part 2 - Gulf Coast, Mississippi River System and Antilles
Part 3 - Great Lakes
Part 4 - Pacific Coast, Alaska and Hawaii
Part 5 - Waterborne Commerce of the United States (National Summary)

PART 5

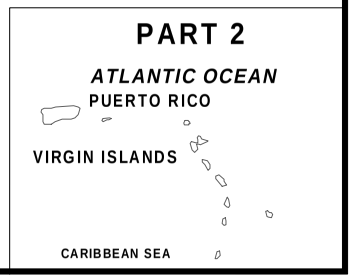

CONTENTS

Page

Introduction iii

Terminology vi

Commodity Classification List ix

Freight Traffic

Vicksburg, MS 3

Memphis, TN. 11

St. Louis, MO 16

St. Paul, MN 19

Little Rock, AR 22

Rock Island, IL 26

Missouri River 34

Nashville, TN 37

Louisville, KY 46

Huntington, WV 48

Pittsburgh, PA 51

Ohio River 55

Gulf Intracoastal Waterway 64

Jacksonville, FL (Gulf Coast and Antilles Portion) 83

Mobile, AL 95

New Orleans, LA 116

Galveston, TX 150

Mississippi River 185

Trips and Drafts

Vicksburg, MS 224

Memphis, TN 228

St. Louis, MO 231

St. Paul, MN 232

Little Rock, AR 234

Rock Island, IL 235

CONTENTS (continued)

Missouri River 236
Nashville, TN 238
Louisville, KY 239
Huntington, WV 243
Pittsburgh, PA 244
Ohio River 245
Gulf Intracoastal Waterway 247
Jacksonville, FL (Gulf Coast and Antilles Portion) 251
Mobile, AL 257
New Orleans, LA 266
Galveston, TX 280
Mississippi River 295
Freight Traffic Index 302
Trips and Drafts Index 309

Introduction

General

Waterborne Commerce of the United States, **WCUS, Part 5 is one of a series of publications which provides statistics on the foreign and domestic waterborne commerce moved on the United States waters. WCUS, Parts 1-4** present detailed data on the movements of vessels and commodities at the ports and harbors and on the waterways and canals of the United States, and its territories.

Beginning with the calendar year 2007 publications, **WCUS, Parts 1-4** are in HTML format on the Navigation Data Center (NDC) website:http://www.ndc.iwr.usace.army.mil/wcsc/wcsc.htm **WCUS, Part 5** is available in hardcopy and in PDF format on the (NDC) website.

Data on foreign commerce are supplied to the Corps of Engineers by the U.S. Bureau of the Census, the U.S. Customs and Border Protection, and purchased from the United Business Media (UBM) Global Trade, Port Import Export Reporting Service.

The publication numbers and the geographical areas covered in **WCUS, Parts 1-5** are detailed below:

WCUS, Part 1 Atlantic Coast
WCUS, Part 2 Gulf Coast, Mississippi River System and Antilles
WCUS, Part 3 Great Lakes
WCUS, Part 4 Pacific Coast, Alaska and Hawaii
WCUS, Part 5 National Summaries

Legal Authority

The legal authority for the collection, compilation and publication of waterborne commerce statistics by the Army Corps of Engineers is Section 11 of the Rivers and Harbors Appropriations Act of 1922 (42 Stat. 1043), as amended, and codified in 33 U.S.C. 555 and provides the following:

> Owners, agents, masters, and clerks of vessels and other craft plying upon the navigable waters of the United States, and all individuals and corporations engaged in transporting their own goods upon the navigable waters of the United States, shall furnish such statements relative to vessels, passengers, freight, and tonnage as may be required by the Secretary of the Army: Provided, That this provision shall not apply to those rafting logs except upon a direct request upon the owner to furnish specific information.
>
> Every person or persons offending against the provisions of this section shall, for each and every offense, be liable to a fine of not more than $5,000 or imprisonment not exceeding two months, to be enforced in any district court of the United States within whose territorial jurisdiction such offense may have been committed. In addition, the Secretary may assess a civil penalty of up to $2,500 per violation, against any person or entity that fails to provide timely, accurate statements required to be submitted pursuant to this section by the Secretary.

The vessel and commodity movement information collected and compiled is designed to meet the data requirements of the Department of the Army in connection with the duties assigned by Congress. These data also provide valuable information for other governmental departments, commercial and shipping concerns and others interested in the U.S. transportation industry.

Domestic Commerce

Contiguous and non-contiguous states and territories constitute the geographical space upon which domestic commerce may be transported. This includes Hawaii, Alaska, the 48 contiguous states, Puerto Rico and the Virgin Islands, Guam, American Samoa, Wake Island and the U.S. Trust Territories.

The waterborne traffic movements are reported to the Corps of Engineers by all vessel

operators of record on ENG Forms 3925 and 3925b (or equivalent) approved by the Office of Management and Budget under the Paperwork Reduction Act (44 U.S.C. 3510(a)). The reports are generally submitted on the basis of individual vessel movements completed. For movements with cargo, the point of loading and the point of unloading of each individual commodity must be delineated. Cargo moved for the military agencies in commercial vessels is reported as ordinary commercial cargo; military cargo movements in Department of Defense vessels are not collected.

In summarizing the domestic commerce certain movements are excluded: Cargo carried on general ferries; coal and petroleum products loaded from shore facilities directly into bunkers of vessels for fuel; and insignificant amounts of government materials (less than 100 tons) moved on government owned equipment in support of Corps projects.

Foreign Commerce

Foreign commerce is waterborne import, export and in-transit traffic between the United States, Puerto Rico and the Virgin Islands and any foreign country. These statistics do not include traffic between any foreign country and the United States Territories and Possessions (American Samoa, Guam, North Mariana Islands and U.S. Outlying Islands).

Beginning with the calender year 2000 publication, foreign waterborne import, export and in-transit cargo statistics are derived primarily from data puchased from Uniited Business Media (UBM) Global Trade, Port Import Export Reporting Service, and supplemented by data furnished to the Corps of Engineers by the U.S. Bureau of the Census and the U.S. Customs and Border Protection. Foreign cargo is matched to the vessel moves to improve geographic specificity.

The Republic of Panama is considered a foreign country. However, individual vessel movements with origin and destination at United States ports traveling via the Panama Canal are considered domestic traffic. Alaskan crude oil (origin at Valdez, AK) shipped via the Panama pipeline (west to east) and destined for gulf and east coast ports is also considered domestic commerce.

Import and export shipments for use of the United States Armed Forces abroad are not reported to the Waterborne Commerce Statistics Center (WCSC). Beginning with calendar year 1989 shipments under the military assistance program of the Department of Defense are included in the statistics under the appropriate commodity code. In prior years these cargoes were given as commodity code 9999.

Commodity Descriptions

The first two digits of the WCSC publication codes correspond with the Lock Performance Monitoring System (LPMS) commodity codes. Both LPMS and WCSC codes were standardized to reflect the hierarchical structure of the Standard International Trade Classification (SITC) Revision 3 commodity codes. SITC, REV. 3 commodity codes conform to the Harmonized Commodity Description and Coding System (HS). Using SITC, Rev. 3 allows direct comparisons with U.S. imports, exports, and in-transits, as well as, with commodity movements of other countries.

Tonnage

The tonnage figures provided throughout the **WCUS, Parts 1-4** represent short tons (2,000 pounds). Tonnage figures are rounded to the nearest 1,000 tons..

A zero represents less than 500 tons but more than zero. A dash means no tonnage. Columns and rows may not add up exactly to totals and subtotals due to rounding.

Some freight tables have "Total" and "Grand Total". The "Total" means that in some cases it is the total for domestic or foreign and Canadian traffic. The "Grand Total" specifically represents the sum total of all the different traffics, including all domestic and foreign traffic. If a particular column or traffic type has only dashes and zeroes in the tonnage fields for that entire freight table then that column (traffic type) will not print.

Ton-Miles

For domestic movements, ton-miles equal the cargo tonnage times the distance between the point of loading on the water and the point of unloading on the water. For U.S. - Canada movements on the Great Lakes, ton-miles equal the tonnage times the distance between the U.S. and Canadian locations. For overseas imports and exports, foreign ton-miles are computed by multiplying the cargo tonnage by the miles carried on U.S. waterways and channels. Ton-miles are rounded to the nearest 1,000 ton-miles. The ton-mile data appears in the publication by traffic type at the end of a

particular freight table for a given project. Since there are columns that will not print (see tonnage above) the ton-miles associated with these columns will likewise not be included in the total ton-miles for that particular freight table. They will be included in "Ton-miles All Traffic" at the end of the project.

Trips

A trip is a vessel movement. For self-propelled vessels, a trip is logged between every point of departure and every point of arrival. For loaded barges, a trip is logged from the point of the loading of the barge to the point of unloading of the barge (i.e., excluding fleeting areas). For empty barges, trips are logged from point of unloading to the point of loading counting the fleeting areas in between (e.g. if an empty barge moved from Dock A to Dock B and the barge stopped at three fleeting areas in between, then four trips are logged.)

Some towboat trips and empty barge moves are estimated from a sample to expedite processing and reduce costs. The number of trips also includes vessels engaged in foreign trade. These moves are furnished by U. S. Customs and Border Protection.

.

To more accurately reflect actual traffic patterns (e.g. inbound versus outbound trip counts), some adjustments are made to the domestic trip counts in the trip and draft tables in this publication.

Special Interest

Beginning in calendat year 2000, the tonnage of fish landings are no longer included in this publication.

Passenger totals are not included in this publication but are available on request. Passenger data not relevant to transportation such as excursions, sight-seeing, and floating casinos are no longer collected as of calendar year 2001. As of calendar year 2004, passengers, autos, and railway cars are not included in the domestic trips and drafts tables. Cruise ships in foreign traffic are included in the foreign trips and drafts tables.

Beginning in calendar year 2001, the movement of tugboats used to assist larger vessels within the districts of New England (Boston), New York, New Orleans, Galveston (Houston) are no longer collected.

Terminology

Types of Traffic

Foreign

Inbound: Includes waterborne imports and inbound in-transit merchandise.

Imports

Overseas: Inbound merchandise originating in foreign countries other than Canada and arriving by marine vessel for direct U.S. consumption and entries into custom bonded storage and manufacturing warehouses.

Canadian: Inbound merchandise originating in Canada and arriving by marine vessel for direct U.S. consumption and entries into custom bonded storage and manufacturing warehouses.

Inbound In-transits: Merchandise coming into the United States by marine vessel from a foreign country and shipped to a foreign country without having been entered as an import. In-transit merchandise is treated as inbound when unloaded from a marine vessel.

Outbound: Includes waterborne exports and outbound in-transit merchandise.

Exports

Overseas: Outbound domestic merchandise and re-export of foreign merchandise from a U.S. foreign trade zone shipped by marine vessel to foreign countries other than Canada.

Canadian: Outbound domestic merchandise and re-export of foreign merchandise from a U.S. foreign trade zone shipped by marine vessel to Canada.

Outbound In-transits: Merchandise coming into the United States from a foreign country and shipped by marine vessel to a foreign country without having been entered as an import. In-transit merchandise is treated as outbound when loaded onto a marine vessel.

Domestic

Coastwise: Domestic traffic receiving a carriage over the ocean, or the Gulf of Mexico,(e.g. New Orleans to Baltimore, New York to Puerto Rico, San Francisco to Hawaii, Alaska to Hawaii). Traffic between Great Lakes ports and seacoast ports, when having a carriage over the ocean, is also termed **Coastwise.**

Lakewise: Waterborne traffic between the United States ports on the Great Lakes System. The Great Lakes System is treated as a separate waterway system rather than as a part of the inland waterway system. In comparing historical data for the Great Lakes System, one should note that prior to calendar year 1990, marine products, and sand and gravel being moved from the Great Lakes to Great Lake destinations were classified as local traffic. From 1990 on, these activities are classified as lakewise traffic.

Internal: Vessel movements (origin and destination) which take place solely on inland waterways. An inland waterway is one geographically located within the boundaries of the contiguous 48 states or within the boundaries of the State of Alaska.

The term "internal traffic" is also applied to these vessel movements: those which involve carriage on both inland waterways and the Great Lakes; those occurring between offshore areas and inland waterways (e.g., oil rig supplies and fish); and those taking place within Delaware Bay, Chesapeake Bay, Puget Sound, and San Francisco Bay, which are considered internal bodies of water rather than arms of the ocean.

Intraport: Movement of freight within the confines of a port whether the port has one or several arms or channels included in the port definition. This traffic type will not include car-ferries and general ferries moving within a port.

Through: Movements transiting a waterway, or stretch thereof, as defined in the project description of individual tables, and having origins and destinations outside of the defined area.

Intra-waterway: Shipments and receipts within the limits of a river, waterway or canal. This traffic will not include car-ferries and general ferries moving within a waterway or Corps project.

Intra-territory: Traffic between ports in Puerto Rico and the Virgin Islands, which are considered a single unit.

Traffic Direction

Waterways

Upbound: Traffic that moves in an upstream direction. For waterways without a characteristic monodirectional flow (e.g. the Gulf Intracoastal Waterway), "upbound" means in a northerly or easterly direction.

Downbound: Traffic that moves in a downstream direction. For waterways without a characteristic monodirectional flow, "downbound" means in a southerly or westerly direction.

Inbound: Traffic moving from one waterway into another where the destination is on the subject waterway.

Outbound: Traffic moving from one waterway into another where the origin is on the subject waterway.

Ports

Receipts: Traffic moving from one location to another where the destination is within the limits of the subject port.

Shipments: Traffic moving from one location to another where the origin is within the limits of the subject port.

Commodity Descriptions: The first two digits of the Waterborne Commerce Statistics Center (WCSC) publication codes correspond with the Lock Performance Monitoring System (LPMS) commodity codes. Both LPMS and WCSC codes were standardized to reflect the hierarchical structure of the Standard International Trade Classification (SITC) Revision 3 commodity codes. SITC, Rev. 3 commodity codes conform to the Harmonized Commodity Description and Coding System (HS). Using SITC, Rev. 3 allows direct comparisons with U.S. imports and exports, as well as with commodity movements of other countries.

Tons: The tonnage figures provided throughout the *Waterborne Commerce of the United States*, **WCUS, Parts 1-5** represent short tons (2,000 pounds).

Where noted, tonnage figures are rounded to the nearest thousand tons. A zero represents less than 500 tons but more than zero. Dashes mean zero tons. Columns and rows may not add up exactly to totals and subtotals due to rounding.

Ton-miles: Water carriage ton-miles were first compiled and published in calendar year 1962. The distances used are statute miles. The ton-mile parameter measures the total activity on a waterway or channel. Ton-miles are not computed for ports.

Domestic ton-miles are calculated by multiplying the tons of commerce being moved by the number of miles actually moved on the water from the point of loading onto the vessel to the point of unloading off of the vessel. Coastwise ton-miles includes the distance across open ocean and the Gulf of Mexico.

For rivers, inland waterways and coastal routes the distances were computed from waterway survey maps , NOAA charts and records of the Corps of Engineers.

For the Great Lakes system the ton-miles are computed for movements of cargo west of the international boundary of St. Regis, Quebec, Canada to head of Lake Superior at Duluth, MN and Superior, WI.

For lakewise domestic movements, ton-miles equal the cargo tonnage times the distance between the U.S. Great Lakes ports.

For Canadian imports and exports, and in-transits across the Great Lakes foreign ton-miles are computed as the tonnage times the distance between the U.S. and Canadian ports.

For overseas imports and exports, and in-transits foreign ton-miles are computed by multiplying the cargo tonnage by the miles carried on U.S. waterways and channels. Distances across the oceans are not included in the computation of the overseas foreign ton-miles.

Ton-miles are rounded to the nearest thousand.

Trip Ton-miles: Trip ton-miles is a measure of a single waterway's contribution to the whole waterway system. Trip ton-miles are computed by identifying every commercial cargo-carrying vessel that has plied a particular inland waterway and summing the products of the tons times the total trip-miles for each vessel trip. "Trip-miles" is the total distance from origin (loading) to destination (unloading). For example, a barge carrying 1,200 tons of wheat might only travel 30 miles on the Illinois River but its total trip to New Orleans might be 1,000 miles. This trip would contribute 1,200,000 trip ton-miles to the Illinois River. Small rivers often contribute to the traffic on larger rivers. Published trip ton-miles do not include coastal and Great Lakes vessel movements.

Trans-shipments: Ports and offshore anchorages where cargo is moved from one vessel to another. These are: St. Lucia, Virgin Islands; Heald Bank off the Louisiana and Texas coasts; Chirqui Grande, Panama; Puerto Armuelles, Panama; and Hondo Platform-Pacific Ocean.

Commodity Classification List

Major Grouping
Minor Grouping
Pub Group Pub Name

00 Units
- 0200 Vehicles
- 0300 Passengers

10 Coal
- 1100 Coal & Lignite
- 1200 Coal Coke

20 Petroleum & Petroleum Products
- 21 Crude Petroleum
  - 2100 Crude Petroleum
- 22-29 Petroleum Products
  - 2211 Gasoline
  - 2221 Kerosene
  - 2330 Distillate Fuel Oil
  - 2340 Residual Fuel Oil
  - 2350 Lube Oil & Greases
  - 2410 Petro. Jelly & Waxes
  - 2429 Naphtha & Solvents
  - 2430 Asphalt, Tar & Pitch
  - 2540 Petroleum Coke
  - 2640 Hydrocarbon & Petrol Gases,, Liquefied and Gaseous
  - 2990 Petro. Products NEC

30 Chemicals and Related Products
- 31 Fertilizers
  - 3110 Nitrogenous Fert.
  - 3120 Phosphatic Fert.
  - 3130 Potassic Fert.
  - 3190 Fert. & Mixes NEC
- 32 Other Chemicals and Related Products
  - 3211 Acyclic Hydrocarbons
  - 3212 Benzene & Toluene
  - 3219 Other Hydrocarbons
  - 3220 Alcohols
  - 3230 Carboxylic Acids
  - 3240 Nitrogen Func. Comp.
  - 3250 Organo-Inorganic Comp.
  - 3260 Organic Comp. NEC
  - 3271 Sulphur (Liquid)
  - 3272 Sulphuric Acid
  - 3273 Ammonia
  - 3274 Sodium Hydroxide
  - 3275 Inorg. Elem.,Oxides, & Halogen Salts
  - 3276 Metallic Salts
  - 3279 Inorganic Chem. NEC
  - 3281 Radioactive Material
  - 3282 Pigments & Paints
  - 3283 Coloring Mat. NEC
  - 3284 Medicines
  - 3285 Perfumes & Cleansers
  - 3286 Plastics
  - 3291 Pesticides
  - 3292 Starches,Gluten,Glue
  - 3293 Explosives
  - 3297 Chemical Additives
  - 3298 Wood & Resin Chem.
  - 3299 Chem. Products NEC

40 Crude Materials, Inedible Except Fuels
- 41 Forest Products, Wood and Chips
  - 4110 Rubber & Gums
  - 4150 Fuel Wood
  - 4161 Wood Chips
  - 4170 Wood in the Rough
  - 4189 Lumber
  - 4190 Forest Products NEC
- 42 Pulp and Waste Paper
  - 4225 Pulp & Waste Paper
- 43 Soil, Sand, Gravel, Rock and Stone
  - 4310 Building Stone
  - 4322 Limestone
  - 4323 Gypsum
  - 4327 Phosphate Rock
  - 4331 Sand & Gravel
  - 4333 Dredged Material
  - 4335 Waterway Improv. Mat
  - 4338 Soil & Fill Dirt
- 44 Iron Ore and Scrap
  - 4410 Iron Ore
  - 4420 Iron & Steel Scrap
- 45 Marine Shells
  - 4515 Marine Shells
- 46 Non-Ferrous Ores and Scrap
  - 4630 Copper Ore
  - 4650 Aluminum Ore
  - 4670 Manganese Ore
  - 4680 Non-Ferrous Scrap
  - 4690 Non-Ferrous Ores NEC
- 47 Sulphur, Clay and Salt
  - 4741 Sulphur, (Dry)
  - 4782 Clay & Refrac. Mat.
  - 4783 Salt
- 48 Slag
  - 4860 Slag
- 49 Other Non-Metal. Min.
  - 4900 Non-Metal. Min. NEC

Commodity Classification List (continued)

Major Grouping
Minor Grouping
Pub Group Pub Name

50 Primary Manufactured Goods
- 51 Paper Products
  - 5110 Newsprint
  - 5120 Paper & Paperboard
  - 5190 Paper Products NEC
- 52 Lime, Cement and Glass
  - 5210 Lime
  - 5220 Cement & Concrete
  - 5240 Glass & Glass Prod.
  - 5290 Misc. Mineral Prod.
- 53 Primary Iron and Steel Products
  - 5312 Pig Iron
  - 5315 Ferro Alloys
  - 5320 I&S Primary Forms
  - 5330 I&S Plates & Sheets
  - 5360 I&S Bars & Shapes
  - 5370 I&S Pipe & Tube
  - 5390 Primary I&S NEC
- 54 Primary Non-Ferrous Metal Products
  - 5421 Copper
  - 5422 Aluminum
  - 5429 Smelted Prod. NEC
  - 5480 Fab. Metal Products
- 55 Primary Wood Products; Veneer
  - 5540 Primary Wood Prod.

60 Food and Farm Products
- 61 Fish
  - 6134 Fish (Not Shellfish)
  - 6136 Shellfish
- 62-64 Grain
  - 6241 Wheat
  - 6344 Corn
  - 6442 Rice
  - 6443 Barley & Rye
  - 6445 Oats
  - 6447 Sorghum Grains
- 65 Oilseeds
  - 6521 Peanuts
  - 6522 Soybeans
  - 6534 Flaxseed
  - 6590 Oilseeds NEC
- 66 Vegetable Products
  - 6653 Vegetable Oils
  - 6654 Vegetables & Prod.
- 67 Processed Grain and Animal Feed
  - 6746 Wheat Flour
  - 6747 Grain Mill Products
  - 6781 Hay & Fodder
  - 6782 Animal Feed, Prep.
- 68 Other Agricultural Products
  - 6811 Meat, Fresh, Frozen
  - 6817 Meat, Prepared
  - 6822 Dairy Products
  - 6835 Fish, Prepared
  - 6838 Tallow, Animal Oils
  - 6839 Animals & Prod. NEC
  - 6856 Bananas & Plantains
  - 6857 Fruit & Nuts NEC
  - 6858 Fruit Juices
  - 6861 Sugar
  - 6865 Molasses
  - 6871 Coffee
  - 6872 Cocoa Beans
  - 6885 Alcoholic Beverages
  - 6887 Groceries
  - 6888 Water & Ice
  - 6889 Food Products NEC
  - 6891 Tobacco & Products
  - 6893 Cotton
  - 6894 Natural Fibers NEC
  - 6899 Farm Products NEC

70 All Manufactured Equipment, Machinery and Products
- 7110 Machinery (Not Elec)
- 7120 Electrical Machinery
- 7210 Vehicles & Parts
- 7220 Aircraft & Parts
- 7230 Ships & Boats
- 7300 Ordnance & Access.
- 7400 Manufac. Wood Prod.
- 7500 Textile Products
- 7600 Rubber & Plastic Pr.
- 7800 Empty Containers
- 7900 Manufac. Prod. NEC

80 Waste and Scrap NEC
- 8900 Waste and Scrap NEC

90 Unknown or Not Elsewhere Classified
- 99 Unknown or Not Elsewhere Clsfd
  - 9900 Unknown or NEC

Section 1
Freight Traffic

J. BENNETT JOHNSTON WATERWAY (INCLUDES RED RIVER BELOW FULTON, AR AND OLD RIVER - MILE 0 TO 6)

Section Included: Old River Lock at Mississippi River through Old River to junction of Old and Red Rivers, LA, 7 miles. Junction of Old and Red Rivers to Fulton, AR, 455.6 miles. Maintained Depth Mouth of Red River to mouth of Black River, mile 34.2, 9 feet; mouth of Black River of Alexandria, LA 9 feet; to Shreveport, LA less than 2 feet; to Fulton, AR less tan 1 foot. Project Depth: 9 feet. Tidal Range: 3 feet.

Comparative Statement of Traffic (thousand short tons)

Year	Total	Year	Total	Year	Total	Year	Total
2002	7,686	2005	8,154	2008	7,376	**2011**	**8,186**
2003	7,509	2006	9,785	2009	9,916		
2004	7,114	2007	9,092	2010	8,270		

Note: Comparative traffic is unavailable prior to 1999.

Freight Traffic, 2011 (thousand short tons)

Commodity	Grand Total	Internal						
		Inbound		Outbound		Through		Intra
		Upbound	Downbnd	Upbound	Downbnd	Upbound	Downbnd	Upbound
Total,all commodities	**8,186**	**2,895**	**155**	**246**	**527**	**1,926**	**2,429**	**7**
Total coal	**432**	**418**	**—-**	**8**	**5**	**2**	**—-**	**—-**
1100 coal & lignite	431	418	—	8	5	—	—	—
1200 coal coke	2	—	—	—	—	2	—	—
Total petroleum and petroleum products	**2,536**	**699**	**—-**	**—-**	**401**	**817**	**618**	**—-**
Subtotal crude petroleum	**194**	**—-**	**—-**	**—-**	**0**	**110**	**83**	**—-**
2100 crude petroleum	194	—	—	—	0	110	83	—
Subtotal petroleum products	**2,342**	**699**	**—-**	**—-**	**400**	**707**	**535**	**—-**
2211 gasoline	311	—	—	—	—	238	73	—
2330 distillate fuel oil	591	5	—	—	46	362	178	—
2340 residual fuel oil	412	—	—	—	348	21	44	—
2350 lube oil & greases	141	—	—	—	7	—	134	—
2429 naphtha & solvents	64	—	—	—	—	54	10	—
2430 asphalt, tar & pitch	119	—	—	—	—	25	94	—
2540 petroleum coke	694	694	—	—	—	—	—	—
2640 hydrocarbon & petrol gases, liquefied and gaseous	2	—	—	—	—	—	2	—
2990 petro. products nec	7	—	—	—	—	7	—	—
Total chemicals and related products	**1,097**	**67**	**118**	**13**	**8**	**646**	**239**	**7**
Subtotal fertilizers	**152**	**45**	**90**	**—-**	**—-**	**15**	**2**	**—-**
3110 nitrogenous fert.	111	30	66	—	—	15	—	—
3120 phosphatic fert.	8	3	5	—	—	—	—	—
3130 potassic fert.	23	7	14	—	—	—	2	—
3190 fert. & mixes nec	11	5	6	—	—	—	—	—
Subtotal other chemicals and related products	**945**	**22**	**28**	**13**	**8**	**630**	**238**	**7**
3211 acyclic hydrocarbons	16	—	—	—	—	15	1	—
3219 other hydrocarbons	389	—	—	—	—	374	16	—
3220 alcohols	206	—	—	—	—	5	201	—
3240 nitrogen func. comp.	65	—	—	—	—	65	—	—
3260 organic comp. nec	9	—	—	—	—	9	—	—
3273 ammonia	85	—	—	—	—	85	—	—
3274 sodium hydroxide	144	14	28	13	8	74	—	7
3275 inorg. elem., oxides, & halogen salts	4	—	—	—	—	4	—	—
3276 metallic salts	20	—	—	—	—	—	20	—
3279 inorganic chem. nec	8	8	—	—	—	—	—	—
Total crude materials, inedible except fuels	**3,329**	**1,680**	**35**	**—-**	**28**	**246**	**1,339**	**—-**
Subtotal soil, sand, gravel, rock and stone	**3,205**	**1,678**	**35**	**—-**	**—-**	**154**	**1,338**	**—-**
4322 limestone	1,455	772	35	—	—	135	514	—
4331 sand & gravel	726	510	—	—	—	19	197	—
4335 waterway improv. mat	1,024	396	—	—	—	—	628	—
Subtotal iron ore and scrap	**38**	**—-**	**—-**	**—-**	**28**	**8**	**1**	**—-**
4420 iron & steel scrap	38	—	—	—	28	8	1	—
Subtotal slag	**2**	**2**	**—-**	**—-**	**—-**	**—-**	**—-**	**—-**
4860 slag	2	2	—	—	—	—	—	—
Subtotal other non-metal. min.	**84**	**—-**	**—-**	**—-**	**—-**	**84**	**—-**	**—-**
4900 non-metal. min. nec	84	—	—	—	—	84	—	—
Total primary manufactured goods	**179**	**29**	**—-**	**—-**	**—-**	**8**	**143**	**—-**
Subtotal lime, cement and glass	**149**	**26**	**—-**	**—-**	**—-**	**—-**	**124**	**—-**
5210 lime	40	26	—	—	—	—	14	—
5220 cement & concrete	108	—	—	—	—	—	108	—
5290 misc. mineral prod.	2	—	—	—	—	—	2	—
Subtotal primary iron and steel products	**20**	**—-**	**—-**	**—-**	**—-**	**8**	**12**	**—-**
5330 i&s plates & sheets	10	—	—	—	—	8	1	—
5390 primary i&s nec	11	—	—	—	—	—	11	—
Subtotal primary non-ferrous metal products	**10**	**3**	**—-**	**—-**	**—-**	**—-**	**7**	**—-**
5480 fab. metal products	10	3	—	—	—	—	7	—
Total food and farm products	**612**	**2**	**2**	**225**	**86**	**207**	**89**	**—-**
Subtotal grain	**385**	**2**	**2**	**162**	**52**	**84**	**82**	**—-**
6241 wheat	98	—	—	63	26	2	7	—

J. BENNETT JOHNSTON WATERWAY (INCLUDES RED RIVER BELOW FULTON, AR AND OLD RIVER - MILE 0 TO 6)
Freight Traffic, 2011 - continued
(thousand short tons)

Commodity	Grand Total	Internal						
		Inbound		Outbound		Through		Intra
		Upbound	Downbnd	Upbound	Downbnd	Upbound	Downbnd	Upbound
6344 corn	66	2	—	44	1	17	2	—
6442 rice	73	—	—	—	2	2	70	—
6447 sorghum grains	148	—	2	55	23	64	3	—
Subtotal oilseeds	**191**	**—**	**—**	**63**	**32**	**96**	**—**	**—**
6522 soybeans	191	—	—	63	32	96	—	—
Subtotal processed grain and animal feed	**30**	**—**	**—**	**—**	**2**	**27**	**2**	**—**
6747 grain mill products	5	—	—	—	2	3	—	—
6782 animal feed, prep.	26	—	—	—	—	24	2	—
Subtotal other agricultural products	**6**	**—**	**—**	**—**	**—**	**—**	**6**	**—**
6889 food products nec	6	—	—	—	—	—	6	—
Ton-miles (x1000)	**466,502**	**323,021**	**319**	**492**	**90,899**	**35,351**	**14,880**	**1,540**

Tons All Traffic (x1000)	**8,186**
Ton-miles All Traffic (x1000)	**466,502**
Total Trip-ton-miles Internal and Intraport (x1000)	**6,316,214**

VICKSBURG, MS

Section Included: From Mississippi River mile 437 AHP on left descending bank in a northerly direction, a channel 14,500 feet long by 150 feet wide in the Yazoo Diversion Canal, thence a dredged entrance channel 4,800 feet long and 150 feet wide, transitioning into a 300-foot wide dredged slack water harbor and turning basin 10,700 feet long. All channels are maintained to a 9-foot depth at low water.

Comparative Statement of Traffic (thousand short tons)

Year	Total	Year	Total	Year	Total	Year	Total
2002	4,237	2005	4,057	2008	3,550	**2011**	**2,623**
2003	3,709	2006	4,197	2009	3,343		
2004	3,922	2007	3,628	2010	3,350		

Freight Traffic, 2011 (thousand short tons)

Commodity	Grand Total	Domestic			
		Coastwise	Internal		
		Receipts	Receipts	Shipments	Intraport
Total, all commodities	**2,623**	**2**	**1,868**	**669**	**83**
Total coal	**2**	**—**	**2**	**—**	**—**
1100 coal & lignite	2	—	2	—	—
Total petroleum and petroleum products	**1,324**	**—**	**785**	**456**	**83**
Subtotal crude petroleum	**401**	**—**	**378**	**22**	**—**
2100 crude petroleum	401	—	378	22	—
Subtotal petroleum products	**923**	**—**	**406**	**433**	**83**
2211 gasoline	154	—	145	8	0
2330 distillate fuel oil	223	—	130	10	83
2340 residual fuel oil	71	—	65	6	—
2350 lube oil & greases	333	—	8	325	—
2429 naphtha & solvents	21	—	—	21	—
2430 asphalt, tar & pitch	99	—	36	63	—
2540 petroleum coke	22	—	22	—	—
Total chemicals and related products	**143**	**—**	**86**	**57**	**—**
Subtotal fertilizers	**99**	**—**	**86**	**13**	**—**
3110 nitrogenous fert.	84	—	70	13	—
3130 potassic fert.	6	—	6	—	—
3190 fert. & mixes nec	10	—	10	—	—
Subtotal other chemicals and related products	**44**	**—**	**—**	**44**	**—**
3220 alcohols	44	—	—	44	—
Total crude materials, inedible except fuels	**585**	**2**	**578**	**5**	**—**
Subtotal forest products, wood and chips	**109**	**—**	**109**	**—**	**—**
4170 wood in the rough	109	—	109	—	—
Subtotal soil, sand, gravel, rock and stone	**448**	**2**	**446**	**—**	**—**
4322 limestone	266	—	266	—	—
4331 sand & gravel	126	2	124	—	—
4335 waterway improv. mat	56	—	56	—	—
Subtotal non-ferrous ores and scrap	**21**	**—**	**16**	**5**	**—**
4690 non-ferrous ores nec	21	—	16	5	—
Subtotal other non-metal. min.	**7**	**—**	**7**	**—**	**—**
4900 non-metal. min. nec	7	—	7	—	—
Total primary manufactured goods	**383**	**—**	**338**	**46**	**—**
Subtotal lime, cement and glass	**341**	**—**	**328**	**13**	**—**
5210 lime	252	—	239	13	—
5220 cement & concrete	88	—	88	—	—
Subtotal primary iron and steel products	**36**	**—**	**3**	**33**	**—**
5330 i&s plates & sheets	32	—	3	30	—
5390 primary i&s nec	3	—	—	3	—
Subtotal primary non-ferrous metal products	**7**	**—**	**7**	**—**	**—**
5422 aluminum	7	—	7	—	—

VICKSBURG, MS
Freight Traffic, 2011 - continued
(thousand short tons)

Commodity	Grand Total	Domestic			
		Coastwise	Internal		
		Receipts	Receipts	Shipments	Intraport
5480 fab. metal products	0	—	0	—	—
Total food and farm products	**183**	**—**	**78**	**105**	**—**
Subtotal grain	**100**	**—**	**70**	**29**	**—**
6241 wheat	12	—	—	12	—
6344 corn	75	—	69	7	—
6442 rice	10	—	2	9	—
6447 sorghum grains	2	—	—	2	—
Subtotal oilseeds	**76**	**—**	**—**	**76**	**—**
6522 soybeans	76	—	—	76	—
Subtotal processed grain and animal feed	**7**	**—**	**7**	**—**	**—**
6782 animal feed, prep.	7	—	7	—	—
Total all manufactured equipment, machinery and products	**2**	**—**	**2**	**—**	**—**
7900 manufac. prod. nec	2	—	2	—	—

NATCHEZ, MS

Section Included: From Mississippi River mile 359 through mile 365(LMR). Maintained Depth: 9 feet.

Comparative Statement of Traffic (thousand short tons)

Year	Total	Year	Total	Year	Total	Year	Total
2002	507	2005	438	2008	499	**2011**	**500**
2003	504	2006	428	2009	469		
2004	437	2007	647	2010	564		

Freight Traffic, 2011 (thousand short tons)

Commodity	Grand Total	Internal	
		Receipts	Shipments
Total, all commodities	**500**	**326**	**173**
Total coal	**2**	**—**	**2**
1100 coal & lignite	2	—	2
Total petroleum and petroleum products	**10**	**—**	**10**
Subtotal petroleum products	**10**	**—**	**10**
2330 distillate fuel oil	10	—	10
Total chemicals and related products	**139**	**139**	**—**
Subtotal fertilizers	**23**	**23**	**—**
3110 nitrogenous fert.	11	11	—
3120 phosphatic fert.	10	10	—
3190 fert. & mixes nec	2	2	—
Subtotal other chemicals and related products	**116**	**116**	**—**
3274 sodium hydroxide	91	91	—
3275 inorg. elem., oxides, & halogen salts	25	25	—
Total crude materials, inedible except fuels	**102**	**79**	**22**
Subtotal soil, sand, gravel, rock and stone	**78**	**78**	**—**
4322 limestone	64	64	—
4327 phosphate rock	2	2	—
4331 sand & gravel	8	8	—
4335 waterway improv. mat	5	5	—
Subtotal iron ore and scrap	**22**	**—**	**22**
4420 iron & steel scrap	22	—	22
Subtotal non-ferrous ores and scrap	**1**	**1**	**—**
4650 aluminum ore	1	1	—
Total primary manufactured goods	**52**	**52**	**1**
Subtotal lime, cement and glass	**52**	**52**	**—**
5210 lime	11	11	—
5220 cement & concrete	41	41	—
Subtotal primary non-ferrous metal products	**1**	**—**	**1**
5480 fab. metal products	1	—	1
Total food and farm products	**196**	**57**	**139**
Subtotal grain	**106**	**55**	**51**
6241 wheat	2	—	2
6344 corn	66	55	11
6442 rice	17	—	17
6447 sorghum grains	21	—	21
Subtotal oilseeds	**88**	**—**	**88**
6522 soybeans	88	—	88
Subtotal vegetable products	**2**	**2**	**—**
6653 vegetable oils	2	2	—

GREENVILLE, MS

Section Included: From Mississippi River mile 537 AHP left descending bank in an easterly direction, an entrance channel, 8,000 feet long and 250 feet wide transitioning into the harbor and port area 10,000 feet long and 500 feet wide, then transitioning into Lake Ferguson, a channel 5,700 feet long and 250 feet wide. Depths are maintained to 9 feet.

Comparative Statement of Traffic (thousand short tons)

Year	Total	Year	Total	Year	Total	Year	Total
2002	2,782	2005	2,528	2008	3,018	**2011**	**2,529**
2003	3,220	2006	2,489	2009	2,115		
2004	3,046	2007	2,888	2010	2,715		

Freight Traffic, 2011 (thousand short tons)

Commodity		Grand Total	Internal	
			Receipts	Shipments
Total, all commodities		**2,529**	**1,138**	**1,391**
Total coal		**2**	**2**	**—-**
1100	coal & lignite	2	2	—-
Total petroleum and petroleum products		**628**	**595**	**32**
Subtotal petroleum products		**628**	**595**	**32**
2211	gasoline	294	290	3
2330	distillate fuel oil	304	281	22
2340	residual fuel oil	7	—-	7
2640	hydrocarbon & petrol gases, liquefied and gaseous	24	24	—-
Total chemicals and related products		**228**	**211**	**17**
Subtotal fertilizers		**205**	**188**	**17**
3110	nitrogenous fert.	145	128	17
3120	phosphatic fert.	14	14	—-
3130	potassic fert.	35	35	—-
3190	fert. & mixes nec	11	11	—-
Subtotal other chemicals and related products		**24**	**24**	**—-**
3220	alcohols	24	24	—-
Total crude materials, inedible except fuels		**350**	**213**	**138**
Subtotal forest products, wood and chips		**5**	**—-**	**5**
4190	forest products nec	5	—-	5
Subtotal soil, sand, gravel, rock and stone		**194**	**194**	**—-**
4322	limestone	185	185	—-
4331	sand & gravel	2	2	—-
4335	waterway improv. mat	8	8	—-
Subtotal iron ore and scrap		**143**	**10**	**133**
4420	iron & steel scrap	143	10	133
Subtotal other non-metal. min.		**8**	**8**	**—-**
4900	non-metal. min. nec	8	8	—-
Total primary manufactured goods		**42**	**38**	**4**
Subtotal lime, cement and glass		**35**	**35**	**—-**
5210	lime	35	35	—-
Subtotal primary non-ferrous metal products		**7**	**3**	**4**
5480	fab. metal products	7	3	4
Total food and farm products		**1,279**	**79**	**1,200**
Subtotal grain		**528**	**2**	**527**
6241	wheat	66	—-	66
6344	corn	284	2	283
6442	rice	172	—-	172
6447	sorghum grains	6	—-	6
Subtotal oilseeds		**665**	**—-**	**665**
6522	soybeans	665	—-	665
Subtotal vegetable products		**6**	**6**	**—-**
6653	vegetable oils	6	6	—-
Subtotal processed grain and animal feed		**81**	**72**	**9**
6782	animal feed, prep.	81	72	9

ROSEDALE HARBOR, MS

Section Included: Section 107 of The River and Harbor Act of 1960, as amended (PL86-645) provides for the construction of Rosedale Harbor. The harbor channel is 150 ft wide and 2.7 miles long with a turning basin 1,000 feet long and 400 feet wide. A minimum operating depth of 9 feet below the lowest water of record (102.5 feet, msl) was maintained in both the channel and turning basin and provided a 20-acre landfill to a net elevation of 162.9, msl. The landfill is 1,250 feet long and 700 feet wide.

Comparative Statement of Traffic (thousand short tons)

Year	Total	Year	Total	Year	Total	Year	Total
2002	503	2005	516	2008	778	**2011**	**1,365**
2003	723	2006	395	2009	886		
2004	626	2007	701	2010	1,452		

Freight Traffic, 2011 (thousand short tons)

Commodity		Grand Total	Internal	
			Receipts	Shipments
Total, all commodities		**1,365**	**222**	**1,143**
Total chemicals and related products		**194**	**194**	**—-**
Subtotal fertilizers		**194**	**194**	**—-**
3110	nitrogenous fert.	152	152	—-

ROSEDALE HARBOR, MS
Freight Traffic, 2011 - continued
(thousand short tons)

Commodity		Grand Total	Internal	
			Receipts	Shipments
3120	phosphatic fert.	8	8	—-
3130	potassic fert.	22	22	—-
3190	fert. & mixes nec	13	13	—-
Total crude materials, inedible except fuels		**83**	**8**	**74**
Subtotal forest products, wood and chips		**42**	**—-**	**42**
4170	wood in the rough	42	—-	42
Subtotal soil, sand, gravel, rock and stone		**8**	**8**	**—-**
4322	limestone	6	6	—-
4335	waterway improv. mat	3	3	—-
Subtotal sulphur, clay and salt		**31**	**—-**	**31**
4782	clay & refrac. mat.	31	—-	31
Subtotal other non-metal. min.		**1**	**—-**	**1**
4900	non-metal. min. nec	1	—-	1
Total food and farm products		**1,087**	**19**	**1,068**
Subtotal grain		**648**	**—-**	**648**
6241	wheat	155	—-	155
6344	corn	202	—-	202
6442	rice	289	—-	289
6447	sorghum grains	2	—-	2
Subtotal oilseeds		**376**	**—-**	**376**
6522	soybeans	373	—-	373
6590	oilseeds nec	3	—-	3
Subtotal processed grain and animal feed		**63**	**19**	**44**
6782	animal feed, prep.	63	19	44

LAKE PROVIDENCE, LA

Section Included: From Mississippi River mile 482.9 AHP right descending bank in a westerly direction, a channel 8,200 feet long, 150 feet wide, and 9 feet deep, with a turning basin 400 feet wide, 800 feet long, and 9 feet deep at channel upper limits.

Comparative Statement of Traffic (thousand short tons)

Year	Total	Year	Total	Year	Total	Year	Total
2002	489	2005	521	2008	856	**2011**	**896**
2003	804	2006	908	2009	635		
2004	621	2007	1,009	2010	1,349		

Freight Traffic, 2011 (thousand short tons)

Commodity		Grand Total	Internal	
			Receipts	Shipments
Total, all commodities		**896**	**277**	**619**
Total chemicals and related products		**148**	**148**	**—-**
Subtotal fertilizers		**148**	**148**	**—-**
3110	nitrogenous fert.	104	104	—-
3120	phosphatic fert.	10	10	—-
3130	potassic fert.	19	19	—-
3190	fert. & mixes nec	16	16	—-
Total crude materials, inedible except fuels		**86**	**86**	**—-**
Subtotal soil, sand, gravel, rock and stone		**86**	**86**	**—-**
4322	limestone	41	41	—-
4331	sand & gravel	41	41	—-
4335	waterway improv. mat	4	4	—-
Total primary manufactured goods		**35**	**35**	**—-**
Subtotal lime, cement and glass		**35**	**35**	**—-**
5210	lime	35	35	—-
Total food and farm products		**619**	**—-**	**619**
Subtotal grain		**344**	**—-**	**344**
6241	wheat	24	—-	24
6344	corn	223	—-	223
6442	rice	87	—-	87
6447	sorghum grains	11	—-	11
Subtotal oilseeds		**272**	**—-**	**272**
6522	soybeans	272	—-	272
Subtotal processed grain and animal feed		**3**	**—-**	**3**
6782	animal feed, prep.	3	—-	3
Total all manufactured equipment, machinery and products		**8**	**8**	**—-**
7600	rubber & plastic pr.	8	8	—-

OUACHITA AND BLACK RIVERS, AR AND LA

Section Included: From mouth of Black River to Camden, AR (336 miles). Maintained Depth: Minimum depth 9 feet to Camden, AR during low water season. Commensurably greater depth available at higher river stages.

Comparative Statement of Traffic (thousand short tons)

Year	Total	Year	Total	Year	Total	Year	Total
2002	1,393	2005	1,688	2008	1,755	**2011**	**943**
2003	2,197	2006	2,029	2009	1,283		
2004	1,808	2007	1,834	2010	1,121		

Freight Traffic, 2011 (thousand short tons)

Commodity	Grand Total	Internal		
		Inbound Upbound	Outbound Downbnd	Through Upbound
Total, all commodities	**943**	**518**	**192**	**233**
Total petroleum and petroleum products	**441**	**208**	**—-**	**233**
Subtotal crude petroleum	**102**	**102**	**—-**	**—-**
2100 crude petroleum	102	102	—-	—-
Subtotal petroleum products	**338**	**106**	**—-**	**233**
2211 gasoline	174	73	—-	101
2330 distillate fuel oil	164	33	—-	131
Total chemicals and related products	**186**	**175**	**11**	**—-**
Subtotal fertilizers	**4**	**4**	**—-**	**—-**
3110 nitrogenous fert.	4	4	—-	—-
Subtotal other chemicals and related products	**182**	**171**	**11**	**—-**
3273 ammonia	85	85	—-	—-
3274 sodium hydroxide	82	82	—-	—-
3275 inorg. elem., oxides, & halogen salts	4	4	—-	—-
3276 metallic salts	11	—-	11	—-
Total crude materials, inedible except fuels	**135**	**135**	**—-**	**—-**
Subtotal soil, sand, gravel, rock and stone	**135**	**135**	**—-**	**—-**
4322 limestone	135	135	—-	—-
Total food and farm products	**181**	**—-**	**181**	**—-**
Subtotal grain	**82**	**—-**	**82**	**—-**
6344 corn	14	—-	14	—-
6447 sorghum grains	68	—-	68	—-
Subtotal oilseeds	**96**	**—-**	**96**	**—-**
6522 soybeans	96	—-	96	—-
Subtotal processed grain and animal feed	**3**	**—-**	**3**	**—-**
6747 grain mill products	3	—-	3	—-
Ton-miles (x1000)	**116,291**	**94,649**	**9,086**	**12,556**

Tons All Traffic (x1000)	**943**
Ton-miles All Traffic (x1000)	**116,291**
Total Trip-ton-miles Internal and Intraport (x1000)	**419,447**

MOUTH OF YAZOO RIVER, MS (INCLUDED IN TRAFFIC OF VICKSBURG, MS)

Section Included: From Mississippi River to junction of Old and Yazoo Rivers (9.3 miles). Maintained Depth: 9 feet from Mississippi River to approximately mile 2.5. (Mile 2.5 is entrance point to Vicksburg Harbor Channel. Minimum depth 9 feet.) Mile 2.5 to mile 9.3 about 7 feet during low water season. Commensurably greater depths available at higher river stages.

Comparative Statement of Traffic (thousand short tons)

Year	Total	Year	Total	Year	Total	Year	Total
2002	2,201	2005	1,726	2008	1,304	**2011**	**1,292**
2003	1,831	2006	1,648	2009	1,368		
2004	2,151	2007	1,571	2010	1,328		

Freight Traffic, 2011 (thousand short tons)

Commodity	Grand Total	Domestic			
		Coastwise	Internal		
		Receipts	Inbound Upbound	Outbound Downbnd	Through Upbound
Total, all commodities	**1,292**	**2**	**1,093**	**194**	**4**
Total coal	**2**	**—-**	**2**	**—-**	**—-**
1100 coal & lignite	2	—-	2	—-	—-
Total petroleum and petroleum products	**342**	**—-**	**327**	**15**	**—-**
Subtotal crude petroleum	**35**	**—-**	**35**	**—-**	**—-**
2100 crude petroleum	35	—-	35	—-	—-
Subtotal petroleum products	**308**	**—-**	**293**	**15**	**—-**
2211 gasoline	154	—-	145	8	—-
2330 distillate fuel oil	124	—-	124	—-	—-
2430 asphalt, tar & pitch	8	—-	2	7	—-
2540 petroleum coke	22	—-	22	—-	—-
Total chemicals and related products	**112**	**—-**	**63**	**49**	**—-**
Subtotal fertilizers	**72**	**—-**	**63**	**8**	**—-**
3110 nitrogenous fert.	64	—-	55	8	—-
3130 potassic fert.	2	—-	2	—-	—-
3190 fert. & mixes nec	6	—-	6	—-	—-

MOUTH OF YAZOO RIVER, MS (INCLUDED IN TRAFFIC OF VICKSBURG, MS)
Freight Traffic, 2011 - continued
(thousand short tons)

Commodity	Grand Total	Domestic			
		Coastwise	Internal		
		Receipts	Inbound Upbound	Outbound Downbnd	Through Upbound
Subtotal other chemicals and related products	**41**	**—-**	**—-**	**41**	**—-**
3220 alcohols	41	—-	—-	41	—-
Total crude materials, inedible except fuels	**311**	**2**	**304**	**5**	**—-**
Subtotal forest products, wood and chips	**109**	**—-**	**109**	**—-**	**—-**
4170 wood in the rough	109	—-	109	—-	—-
Subtotal soil, sand, gravel, rock and stone	**173**	**2**	**171**	**—-**	**—-**
4322 limestone	61	—-	61	—-	—-
4331 sand & gravel	112	2	110	—-	—-
Subtotal non-ferrous ores and scrap	**21**	**—-**	**16**	**5**	**—-**
4690 non-ferrous ores nec	21	—-	16	5	—-
Subtotal other non-metal. min.	**7**	**—-**	**7**	**—-**	**—-**
4900 non-metal. min. nec	7	—-	7	—-	—-
Total primary manufactured goods	**383**	**—-**	**338**	**46**	**—-**
Subtotal lime, cement and glass	**341**	**—-**	**328**	**13**	**—-**
5210 lime	252	—-	239	13	—-
5220 cement & concrete	88	—-	88	—-	—-
Subtotal primary iron and steel products	**36**	**—-**	**3**	**33**	**—-**
5330 i&s plates & sheets	32	—-	3	30	—-
5390 primary i&s nec	3	—-	—-	3	—-
Subtotal primary non-ferrous metal products	**7**	**—-**	**7**	**—-**	**—-**
5422 aluminum	7	—-	7	—-	—-
5480 fab. metal products	0	—-	0	—-	—-
Total food and farm products	**140**	**—-**	**57**	**80**	**4**
Subtotal grain	**70**	**—-**	**51**	**16**	**2**
6241 wheat	12	—-	—-	12	—-
6344 corn	56	—-	49	4	2
6442 rice	2	—-	2	—-	—-
Subtotal oilseeds	**63**	**—-**	**—-**	**63**	**—-**
6522 soybeans	63	—-	—-	63	—-
Subtotal processed grain and animal feed	**7**	**—-**	**6**	**—-**	**1**
6782 animal feed, prep.	7	—-	6	—-	1
Total all manufactured equipment, machinery and products	**2**	**—-**	**2**	**—-**	**—-**
7900 manufac. prod. nec	2	—-	2	—-	—-
Ton-miles (x1000)	**1,929**	**0**	**1,645**	**251**	**33**

Tons All Traffic (x1000)	**1,292**
Ton-miles All Traffic (x1000)	**1,929**
Total Trip-ton-miles Internal and Intraport (x1000)	**599,703**

MADISON PARISH PORT, LA

Section Included: A navigation channel 150 feet wide and 900 feet long which transitions into a 200-foot-wide channel 600 feet long with a 600-by 1,110-foot turning basin at the existing landfill and Industrial Park on the Mississippi River at Buckhorn Landing (River mile 457.2 AHP). The channel was constructed under authority of Section 107 of The River and Harbor Act of 1960, as amended.

Comparative Statement of Traffic (thousand short tons)

Year	Total	Year	Total	Year	Total	Year	Total
2002	401	2005	252	2008	599	**2011**	**561**
2003	387	2006	396	2009	327		
2004	290	2007	506	2010	735		

Freight Traffic, 2011 (thousand short tons)

Commodity	Grand Total	Internal	
		Receipts	Shipments
Total, all commodities	**561**	**407**	**154**
Total chemicals and related products	**78**	**78**	**—-**
Subtotal fertilizers	**78**	**78**	**—-**
3110 nitrogenous fert.	78	78	—-
Total crude materials, inedible except fuels	**293**	**293**	**—-**
Subtotal soil, sand, gravel, rock and stone	**293**	**293**	**—-**
4322 limestone	118	118	—-
4331 sand & gravel	110	110	—-
4335 waterway improv. mat	65	65	—-
Total primary manufactured goods	**23**	**23**	**—-**
Subtotal lime, cement and glass	**23**	**23**	**—-**
5210 lime	23	23	—-
Total food and farm products	**168**	**14**	**154**
Subtotal grain	**81**	**14**	**67**
6344 corn	44	14	30
6442 rice	37	—-	37
Subtotal oilseeds	**87**	**—-**	**87**
6522 soybeans	77	—-	77
6590 oilseeds nec	9	—-	9

Other Harbors and Waterways 2011

Harbor or Waterway Project	Commodity	Thousand Short Tons
BIG SUNFLOWER RIVER, MS	No Commerce Reported	
CLAIBORNE COUNTY PORT, MS	No Commerce Reported	
CYPRESS BAYOU AND WATERWAY BETWEEN JEFFERSON, TX AND SHREVEPORT, LA	No Commerce Reported	
LITTLE RIVER, LA	2211 gasoline	101
	2330 distillate fuel oil	131
	Total Tons(x1000)	**233**
	Total Ton-miles(x1000)	**2,325**
	Total Trip-ton-miles Internal and Intraport (x1000)	**43,338**
PEARL RIVER, MS AND LA	No Commerce Reported	
TENSAS RIVER AND BAYOU MACON, LA	No Commerce Reported	
YAZOO RIVER, MS	6344 corn	2
	6782 animal feed, prep.	1
	Total Tons(x1000)	**4**
	Total Ton-miles(x1000)	**271**
	Total Trip-ton-miles Internal and Intraport (x1000)	**1,480**
YELLOW BEND PORT, AR	4170 wood in the rough	38
	6344 corn	42
	6442 rice	18
	6447 sorghum grains	2
	6522 soybeans	115
	Total Tons(x1000)	**215**

MEMPHIS, TN

Section Included: From mile 715.5 to mile 741.0 on Lower Mississippi River and includes Memphis Harbor (McKellar Lake) and Wolf River Harbor, Tennessee. Maintained Depth: 9 feet.

Comparative Statement of Traffic (thousand short tons)

Year	Total	Year	Total	Year	Total	Year	Total
2002	16,401	2005	17,095	2008	16,361	**2011**	**12,612**
2003	18,191	2006	19,100	2009	13,980		
2004	17,520	2007	18,825	2010	12,155		

Freight Traffic, 2011 (thousand short tons)

Commodity		Grand Total	Domestic			
			Coastwise	Internal		
			Shipments	Receipts	Shipments	Intraport
Total, all commodities		**12,612**	**48**	**8,019**	**4,197**	**349**
Total coal		**2,766**	**—-**	**2,766**	**—-**	**—-**
1100	coal & lignite	2,766	—-	2,766	—-	—-
Total petroleum and petroleum products		**3,130**	**—-**	**774**	**2,012**	**344**
Subtotal crude petroleum		**21**	**—-**	**11**	**9**	**—-**
2100	crude petroleum	21	—-	11	9	—-
Subtotal petroleum products		**3,110**	**—-**	**763**	**2,003**	**344**
2211	gasoline	1,106	—-	176	798	132
2330	distillate fuel oil	1,046	—-	155	777	114
2340	residual fuel oil	328	—-	11	300	17
2350	lube oil & greases	77	—-	75	2	—-
2429	naphtha & solvents	207	—-	117	9	81
2430	asphalt, tar & pitch	275	—-	165	110	—-
2540	petroleum coke	36	—-	36	—-	—-
2990	petro. products nec	35	—-	27	7	—-
Total chemicals and related products		**1,196**	**—-**	**1,141**	**53**	**3**
Subtotal fertilizers		**402**	**—-**	**400**	**2**	**—-**
3110	nitrogenous fert.	266	—-	265	2	—-
3120	phosphatic fert.	32	—-	32	—-	—-
3130	potassic fert.	64	—-	64	—-	—-
3190	fert. & mixes nec	40	—-	40	—-	—-
Subtotal other chemicals and related products		**795**	**—-**	**740**	**51**	**3**
3212	benzene & toluene	20	—-	—-	20	—-
3220	alcohols	408	—-	393	12	3
3230	carboxylic acids	28	—-	11	17	—-
3260	organic comp. nec	99	—-	99	—-	—-
3273	ammonia	139	—-	139	—-	—-
3274	sodium hydroxide	83	—-	83	—-	—-
3275	inorg. elem., oxides, & halogen salts	14	—-	14	—-	—-
3276	metallic salts	4	—-	2	3	—-
Total crude materials, inedible except fuels		**1,940**	**—-**	**1,904**	**36**	**—-**
Subtotal soil, sand, gravel, rock and stone		**1,831**	**—-**	**1,831**	**—-**	**—-**
4322	limestone	721	—-	721	—-	—-
4323	gypsum	23	—-	23	—-	—-
4331	sand & gravel	823	—-	823	—-	—-
4335	waterway improv. mat	264	—-	264	—-	—-
Subtotal iron ore and scrap		**39**	**—-**	**8**	**32**	**—-**
4410	iron ore	5	—-	—-	5	—-
4420	iron & steel scrap	35	—-	8	27	—-
Subtotal non-ferrous ores and scrap		**36**	**—-**	**32**	**4**	**—-**
4670	manganese ore	36	—-	32	4	—-
Subtotal sulphur, clay and salt		**4**	**—-**	**4**	**—-**	**—-**
4782	clay & refrac. mat.	4	—-	4	—-	—-
Subtotal slag		**21**	**—-**	**21**	**—-**	**—-**
4860	slag	21	—-	21	—-	—-
Subtotal other non-metal. min.		**9**	**—-**	**9**	**—-**	**—-**
4900	non-metal. min. nec	9	—-	9	—-	—-
Total primary manufactured goods		**759**	**—-**	**751**	**8**	**—-**
Subtotal lime, cement and glass		**566**	**—-**	**566**	**—-**	**—-**
5210	lime	20	—-	20	—-	—-
5220	cement & concrete	547	—-	547	—-	—-
Subtotal primary iron and steel products		**179**	**—-**	**174**	**5**	**—-**
5312	pig iron	81	—-	81	—-	—-
5315	ferro alloys	8	—-	8	—-	—-
5330	i&s plates & sheets	22	—-	22	—-	—-
5360	i&s bars & shapes	15	—-	15	—-	—-
5390	primary i&s nec	52	—-	47	5	—-
Subtotal primary non-ferrous metal products		**14**	**—-**	**11**	**3**	**—-**
5422	aluminum	2	—-	2	—-	—-
5480	fab. metal products	12	—-	9	3	—-
Total food and farm products		**2,818**	**48**	**681**	**2,088**	**1**
Subtotal grain		**1,354**	**—-**	**550**	**803**	**1**
6241	wheat	290	—-	27	264	—-
6344	corn	838	—-	521	316	1
6442	rice	131	—-	2	130	—-
6447	sorghum grains	94	—-	—-	94	—-

MEMPHIS, TN
Freight Traffic, 2011 - continued
(thousand short tons)

Commodity	Grand Total	Domestic			
		Coastwise	Internal		
		Shipments	Receipts	Shipments	Intraport
Subtotal oilseeds	**1,044**	**—-**	**—-**	**1,044**	**—-**
6522 soybeans	1,044	—-	—-	1,044	—-
Subtotal vegetable products	**95**	**—-**	**92**	**3**	**—-**
6653 vegetable oils	95	—-	92	3	—-
Subtotal processed grain and animal feed	**231**	**—-**	**21**	**209**	**—-**
6782 animal feed, prep.	231	—-	21	209	—-
Subtotal other agricultural products	**95**	**48**	**18**	**29**	**—-**
6865 molasses	18	—-	18	—-	—-
6889 food products nec	77	48	—-	29	—-
Total all manufactured equipment, machinery and products	**2**	**—-**	**2**	**1**	**—-**
7110 machinery (not elec)	1	—-	0	1	—-
7900 manufac. prod. nec	1	—-	1	—-	—-

HELENA, AR

Section Included: Mile 659 through mile 663 on the Lower Mississippi River. Helena Harbor, Arkansas was authorized under authority of section 107 of The River and Harbor Act of 1960. The project provides for maintenance of an off-river harbor with dimensions of 9 feet deep and 450 feet wide for a length of 3,200 feet.

Comparative Statement of Traffic (thousand short tons)

Year	Total	Year	Total	Year	Total	Year	Total
2002	1,778	2005	1,314	2008	2,541	**2011**	**1,437**
2003	1,848	2006	1,580	2009	1,566		
2004	1,429	2007	2,236	2010	1,385		

Freight Traffic, 2011 (thousand short tons)

Commodity	Grand Total	Internal	
		Receipts	Shipments
Total, all commodities	**1,437**	**140**	**1,298**
Total chemicals and related products	**133**	**131**	**2**
Subtotal fertilizers	**133**	**131**	**2**
3110 nitrogenous fert.	92	92	—-
3120 phosphatic fert.	7	7	—-
3130 potassic fert.	25	25	—-
3190 fert. & mixes nec	9	8	2
Total crude materials, inedible except fuels	**8**	**8**	**—-**
Subtotal soil, sand, gravel, rock and stone	**8**	**8**	**—-**
4322 limestone	8	8	—-
Total primary manufactured goods	**0**	**0**	**—-**
Subtotal primary iron and steel products	**0**	**0**	**—-**
5370 i&s pipe & tube	0	0	—-
Total food and farm products	**1,294**	**—-**	**1,294**
Subtotal grain	**681**	**—-**	**681**
6241 wheat	209	—-	209
6344 corn	245	—-	245
6442 rice	184	—-	184
6445 oats	2	—-	2
6447 sorghum grains	42	—-	42
Subtotal oilseeds	**613**	**—-**	**613**
6522 soybeans	613	—-	613
Total all manufactured equipment, machinery and products	**2**	**—-**	**2**
7900 manufac. prod. nec	2	—-	2

WOLF RIVER, TN (INCLUDED IN TRAFFIC OF PORT OF MEMPHIS, TN)

Section Included: Mouth to mile 3. Maintained Depth: 9 feet.

Comparative Statement of Traffic (thousand short tons)

Year	Total	Year	Total	Year	Total	Year	Total
2002	877	2005	1,012	2008	1,159	**2011**	**720**
2003	1,005	2006	1,076	2009	681		
2004	1,174	2007	1,019	2010	717		

Freight Traffic, 2011 (thousand short tons)

Commodity	Grand Total	Internal	
		Inbound Upbound	Outbound Downbnd
Total, all commodities	**720**	**142**	**578**
Total chemicals and related products	**49**	**49**	**—-**
Subtotal fertilizers	**44**	**44**	**—-**
3110 nitrogenous fert.	29	29	—-
3120 phosphatic fert.	9	9	—-

WOLF RIVER, TN (INCLUDED IN TRAFFIC OF PORT OF MEMPHIS, TN)
Freight Traffic, 2011 - continued
(thousand short tons)

Commodity	Grand Total	Internal Inbound Upbound	Internal Outbound Downbnd
3130 potassic fert.	5	5	—-
3190 fert. & mixes nec	2	2	—-
Subtotal other chemicals and related products	**5**	**5**	**—-**
3274 sodium hydroxide	5	5	—-
Total primary manufactured goods	**80**	**80**	**—-**
Subtotal lime, cement and glass	**80**	**80**	**—-**
5220 cement & concrete	80	80	—-
Total food and farm products	**591**	**13**	**578**
Subtotal grain	**229**	**10**	**219**
6241 wheat	52	7	45
6344 corn	157	3	153
6442 rice	3	—-	3
6447 sorghum grains	17	—-	17
Subtotal oilseeds	**359**	**—-**	**359**
6522 soybeans	359	—-	359
Subtotal processed grain and animal feed	**3**	**3**	**—-**
6782 animal feed, prep.	3	3	—-
Ton-miles (x1000)	**1,568**	**204**	**1,365**

Tons All Traffic (x1000)	**720**
Ton-miles All Traffic (x1000)	**1,568**
Total Trip-ton-miles Internal and Intraport (x1000)	**411,849**

ELVIS STAHR (HICKMAN) HARBOR, KY

Section Included: An off-river harbor channel located at mile 922 of the Lower Mississippi River, 5,800 feet long, 250 feet wide, 500 by 600 foot turning basin. Maintained Depth: 9 feet. Tidal range to 8 feet at mean higher water.

Comparative Statement of Traffic (thousand short tons)

Year	Total	Year	Total	Year	Total	Year	Total
2002	0	2005	624	2008	838	**2011**	**856**
2003	842	2006	681	2009	751		
2004	825	2007	794	2010	1,049		

Note: Comparative traffic is unavailable prior to 2003.

Freight Traffic, 2011 (thousand short tons)

Commodity	Grand Total	Internal Receipts	Internal Shipments
Total, all commodities	**856**	**152**	**704**
Total coal	**57**	**57**	**—-**
1200 coal coke	57	57	—-
Total chemicals and related products	**56**	**56**	**—-**
Subtotal fertilizers	**56**	**56**	**—-**
3110 nitrogenous fert.	16	16	—-
3120 phosphatic fert.	6	6	—-
3130 potassic fert.	15	15	—-
3190 fert. & mixes nec	19	19	—-
Total crude materials, inedible except fuels	**20**	**15**	**5**
Subtotal soil, sand, gravel, rock and stone	**14**	**14**	**—-**
4322 limestone	4	4	—-
4335 waterway improv. mat	10	10	—-
Subtotal iron ore and scrap	**2**	**2**	**—-**
4420 iron & steel scrap	2	2	—-
Subtotal sulphur, clay and salt	**5**	**—-**	**5**
4782 clay & refrac. mat.	5	—-	5
Total primary manufactured goods	**24**	**24**	**—-**
Subtotal lime, cement and glass	**10**	**10**	**—-**
5210 lime	10	10	—-
Subtotal primary iron and steel products	**14**	**14**	**—-**
5360 i&s bars & shapes	14	14	—-
Total food and farm products	**699**	**—-**	**699**
Subtotal grain	**337**	**—-**	**337**
6241 wheat	150	—-	150
6344 corn	185	—-	185
6447 sorghum grains	2	—-	2
Subtotal oilseeds	**348**	**—-**	**348**
6522 soybeans	348	—-	348
Subtotal processed grain and animal feed	**14**	**—-**	**14**
6747 grain mill products	2	—-	2
6782 animal feed, prep.	13	—-	13

OSCEOLA HARBOR, AR

Section Included: An off-river harbor channel located at mile 785 of the Lower Mississippi River, 6,500 feet long, 250 feet wide, 250 foot turning basin. Maintained Depth: 9 feet. Tidal range to 5 feet at mean higher water.

Comparative Statement of Traffic (thousand short tons)

Year	Total	Year	Total	Year	Total	Year	Total
2002	0	2005	298	2008	596	**2011**	**409**
2003	197	2006	634	2009	431		
2004	344	2007	385	2010	632		

Note: Comparative traffic is unavailable prior to 2003.

Freight Traffic, 2011 (thousand short tons)

Commodity		Grand Total	Domestic Internal Shipments
Total, all commodities		**409**	**409**
Total food and farm products		**409**	**409**
Subtotal grain		**175**	**175**
6241	wheat	34	34
6344	corn	73	73
6442	rice	68	68
Subtotal oilseeds		**234**	**234**
6522	soybeans	234	234

CARUTHERSVILLE HARBOR, MO (THE CHUTE)

Section Included: An off-river harbor channel located at mile 850 of the Lower Mississippi River, 3,500 feet long, 150 feet wide, 300 square-foot turning basin. Maintained Depth: 9 feet. Tidal range to 5 feet at mean higher water.

Comparative Statement of Traffic (thousand short tons)

Year	Total	Year	Total	Year	Total	Year	Total
2002	0	2005	95	2008	107	**2011**	**335**
2003	131	2006	83	2009	359		
2004	150	2007	99	2010	301		

Note: Comparative traffic is unavailable prior to 2003.

Freight Traffic, 2011 (thousand short tons)

Commodity		Grand Total	Internal	
			Receipts	Shipments
Total, all commodities		**335**	**245**	**89**
Total chemicals and related products		**142**	**142**	**—-**
Subtotal fertilizers		**142**	**142**	**—-**
3110	nitrogenous fert.	62	62	—-
3120	phosphatic fert.	12	12	—-
3130	potassic fert.	50	50	—-
3190	fert. & mixes nec	18	18	—-
Total crude materials, inedible except fuels		**101**	**101**	**—-**
Subtotal soil, sand, gravel, rock and stone		**100**	**100**	**—-**
4335	waterway improv. mat	100	100	—-
Subtotal other non-metal. min.		**2**	**2**	**—-**
4900	non-metal. min. nec	2	2	—-
Total primary manufactured goods		**15**	**2**	**14**
Subtotal lime, cement and glass		**2**	**2**	**—-**
5210	lime	2	2	—-
Subtotal primary non-ferrous metal products		**14**	**—-**	**14**
5480	fab. metal products	14	—-	14
Total food and farm products		**76**	**—-**	**76**
Subtotal grain		**27**	**—-**	**27**
6241	wheat	8	—-	8
6344	corn	4	—-	4
6442	rice	13	—-	13
6447	sorghum grains	2	—-	2
Subtotal oilseeds		**49**	**—-**	**49**
6522	soybeans	49	—-	49

Other Harbors and Waterways 2011

Harbor or Waterway	Commodity	Thousand Short Tons
Project		
NEW MADRID HARBOR, MO	3110 nitrogenous fert.	35
	3120 phosphatic fert.	2
	3130 potassic fert.	26
	3190 fert. & mixes nec	5
	6241 wheat	7
	6344 corn	19
	6442 rice	85
	6445 oats	2
	6522 soybeans	14
	Total Tons(x1000)	**194**
ST. FRANCIS AND L'ANGUILLE RIVERS AND BLACKFISH BAYOU, AR	3190 fert. & mixes nec	3
	Total Tons(x1000)	**3**
	Total Ton-miles(x1000)	**35**
	Total Trip-ton-miles Internal and Intraport (x1000)	**1,728**
WHITE RIVER, AR BELOW BATESVILLE, AR	4420 iron & steel scrap	1
	Total Tons(x1000)	**1**
	Total Ton-miles(x1000)	**125**
	Total Trip-ton-miles Internal and Intraport (x1000)	**442**

PORT OF METROPOLITAN ST. LOUIS, MO

Section Included: Both banks of Mississippi River from mile 138.8 through mile 208.8 above Ohio River Junction. Maintained Depth: 9 feet.

Comparative Statement of Traffic (thousand short tons)

Year	Total	Year	Total	Year	Total	Year	Total
2002	32,601	2005	30,347	2008	29,512	**2011**	**36,487**
2003	32,431	2006	31,317	2009	31,337		
2004	33,387	2007	32,125	2010	30,773		

Freight Traffic, 2011 (thousand short tons)

Commodity		Grand Total	Domestic			
			Coastwise	Internal		
			Receipts	Receipts	Shipments	Intraport
Total, all commodities		**36,487**	**2**	**5,880**	**29,263**	**1,343**
Total coal		**12,042**	**—-**	**1,865**	**10,177**	**—-**
1100	coal & lignite	12,008	—-	1,864	10,144	—-
1200	coal coke	34	—-	1	33	—-
Total petroleum and petroleum products		**6,040**	**—-**	**589**	**5,021**	**429**
Subtotal crude petroleum		**3,212**	**—-**	**14**	**3,186**	**12**
2100	crude petroleum	3,212	—-	14	3,186	12
Subtotal petroleum products		**2,828**	**—-**	**576**	**1,835**	**417**
2211	gasoline	97	—-	58	35	3
2221	kerosene	7	—-	7	—-	—-
2330	distillate fuel oil	223	—-	15	100	108
2340	residual fuel oil	550	—-	54	496	—-
2350	lube oil & greases	310	—-	310	—-	—-
2429	naphtha & solvents	171	—-	74	97	—-
2430	asphalt, tar & pitch	1,198	—-	54	910	234
2540	petroleum coke	269	—-	—-	197	72
2640	hydrocarbon & petrol gases, liquefied and gaseous	4	—-	4	—-	—-
Total chemicals and related products		**2,950**	**2**	**1,686**	**1,255**	**8**
Subtotal fertilizers		**1,555**	**—-**	**1,330**	**220**	**5**
3110	nitrogenous fert.	756	—-	753	3	—-
3120	phosphatic fert.	8	—-	8	—-	—-
3130	potassic fert.	359	—-	138	217	5
3190	fert. & mixes nec	432	—-	432	—-	—-
Subtotal other chemicals and related products		**1,396**	**2**	**356**	**1,035**	**3**
3212	benzene & toluene	167	—-	2	165	—-
3220	alcohols	887	—-	35	849	3
3273	ammonia	26	—-	10	16	—-
3274	sodium hydroxide	306	—-	306	—-	—-
3275	inorg. elem., oxides, & halogen salts	6	—-	—-	6	—-
3276	metallic salts	2	2	—-	—-	—-
3279	inorganic chem. nec	3	—-	3	—-	—-
Total crude materials, inedible except fuels		**2,787**	**—-**	**1,245**	**932**	**610**
Subtotal forest products, wood and chips		**58**	**—-**	**8**	**50**	**—-**
4161	wood chips	56	—-	8	48	—-
4190	forest products nec	2	—-	—-	2	—-
Subtotal soil, sand, gravel, rock and stone		**1,592**	**—-**	**607**	**386**	**599**
4322	limestone	13	—-	2	12	—-
4323	gypsum	164	—-	164	—-	—-
4327	phosphate rock	4	—-	4	—-	—-
4331	sand & gravel	1,146	—-	176	371	599
4335	waterway improv. mat	265	—-	262	3	—-
Subtotal iron ore and scrap		**373**	**—-**	**17**	**353**	**3**
4410	iron ore	39	—-	17	22	—-
4420	iron & steel scrap	335	—-	—-	331	3
Subtotal non-ferrous ores and scrap		**51**	**—-**	**—-**	**51**	**—-**
4630	copper ore	8	—-	—-	8	—-
4690	non-ferrous ores nec	43	—-	—-	43	—-
Subtotal sulphur, clay and salt		**49**	**—-**	**26**	**23**	**—-**
4782	clay & refrac. mat.	49	—-	26	23	—-
Subtotal slag		**135**	**—-**	**76**	**51**	**7**
4860	slag	135	—-	76	51	7
Subtotal other non-metal. min.		**528**	**—-**	**511**	**17**	**—-**
4900	non-metal. min. nec	528	—-	511	17	—-
Total primary manufactured goods		**3,072**	**—-**	**436**	**2,346**	**290**
Subtotal lime, cement and glass		**2,717**	**—-**	**234**	**2,194**	**290**
5210	lime	15	—-	—-	15	—-
5220	cement & concrete	2,699	—-	234	2,176	290
5290	misc. mineral prod.	3	—-	—-	3	—-
Subtotal primary iron and steel products		**311**	**—-**	**193**	**118**	**—-**
5312	pig iron	13	—-	13	—-	—-
5315	ferro alloys	16	—-	16	—-	—-
5320	i&s primary forms	1	—-	—-	1	—-
5330	i&s plates & sheets	218	—-	113	105	—-
5360	i&s bars & shapes	20	—-	20	—-	—-
5370	i&s pipe & tube	4	—-	—-	4	—-
5390	primary i&s nec	38	—-	31	7	—-
Subtotal primary non-ferrous metal products		**44**	**—-**	**10**	**34**	**—-**

PORT OF METROPOLITAN ST. LOUIS, MO
Freight Traffic, 2011 - continued
(thousand short tons)

Commodity		Grand Total	Domestic			
			Coastwise	Internal		
			Receipts	Receipts	Shipments	Intraport
5429	smelted prod. nec	3	—	3	—	—
5480	fab. metal products	41	—	7	34	—
Total food and farm products		**9,588**	**—**	**55**	**9,528**	**5**
Subtotal grain		**5,252**	**—**	**9**	**5,238**	**5**
6241	wheat	1,375	—	2	1,368	5
6344	corn	3,833	—	7	3,826	—
6442	rice	22	—	—	22	—
6447	sorghum grains	21	—	—	21	—
Subtotal oilseeds		**3,429**	**—**	**—**	**3,429**	**—**
6522	soybeans	2,848	—	—	2,848	—
6590	oilseeds nec	581	—	—	581	—
Subtotal vegetable products		**19**	**—**	**11**	**8**	**—**
6653	vegetable oils	19	—	11	8	—
Subtotal processed grain and animal feed		**887**	**—**	**36**	**852**	**—**
6747	grain mill products	5	—	—	5	—
6781	hay & fodder	3	—	—	3	—
6782	animal feed, prep.	879	—	36	844	—
Total all manufactured equipment, machinery and products		**8**	**—**	**3**	**5**	**—**
7110	machinery (not elec)	3	—	3	—	—
7120	electrical machinery	2	—	—	2	—
7900	manufac. prod. nec	3	—	—	3	—

KASKASKIA RIVER, IL

Section Included: Mouth at Mississippi River to mile 36.2 at Fayetteville, IL. Maintained Depth: 9 feet. Navigation Season: Entire year.

Comparative Statement of Traffic (thousand short tons)

Year	Total	Year	Total	Year	Total	Year	Total
2002	160	2005	723	2008	620	**2011**	**793**
2003	218	2006	784	2009	826		
2004	549	2007	808	2010	840		

Freight Traffic, 2011 (thousand short tons)

Commodity		Grand Total	Internal	
			Inbound	Outbound
			Upbound	Downbnd
Total, all commodities		**793**	**49**	**744**
Total coal		**95**	**—**	**95**
1100	coal & lignite	95	—	95
Total chemicals and related products		**24**	**24**	**—**
Subtotal fertilizers		**24**	**24**	**—**
3110	nitrogenous fert.	6	6	—
3130	potassic fert.	9	9	—
3190	fert. & mixes nec	8	8	—
Total crude materials, inedible except fuels		**197**	**20**	**176**
Subtotal soil, sand, gravel, rock and stone		**43**	**12**	**31**
4322	limestone	43	12	31
Subtotal iron ore and scrap		**62**	**—**	**62**
4420	iron & steel scrap	62	—	62
Subtotal slag		**92**	**9**	**84**
4860	slag	92	9	84
Total primary manufactured goods		**13**	**5**	**8**
Subtotal lime, cement and glass		**8**	**—**	**8**
5210	lime	8	—	8
Subtotal primary iron and steel products		**4**	**4**	**—**
5390	primary i&s nec	4	4	—
Subtotal primary non-ferrous metal products		**2**	**2**	**—**
5480	fab. metal products	2	2	—
Total food and farm products		**464**	**—**	**464**
Subtotal grain		**299**	**—**	**299**
6241	wheat	18	—	18
6344	corn	282	—	282
Subtotal oilseeds		**165**	**—**	**165**
6522	soybeans	165	—	165
Ton-miles (x1000)		**12,611**	**1,109**	**11,502**

Tons All Traffic (x1000)	**793**
Ton-miles All Traffic (x1000)	**12,611**
Total Trip-ton-miles Internal and Intraport (x1000)	**692,721**

SOUTHEAST MISSOURI PORT, MO

Section Included: An off-river slack water harbor channel located at mile 48 of the Upper Mississippi River, 1,800 feet long, 230 feet wide. Maintained Depth: 9 feet. Tidal range to 4 feet at mean higher water.

Comparative Statement of Traffic (thousand short tons)

Year	Total	Year	Total	Year	Total	Year	Total
2002	0	2005	906	2008	793	**2011**	**932**
2003	147	2006	855	2009	758		
2004	269	2007	1,013	2010	890		

Note: Comparative traffic is unavailable prior to 2003.

Freight Traffic, 2011 (thousand short tons)

Commodity	Grand Total	Internal	
		Receipts	Shipments
Total, all commodities	**932**	**198**	**735**
Total coal	**2**	**2**	**—-**
1100 coal & lignite	2	2	—-
Total chemicals and related products	**141**	**139**	**2**
Subtotal fertilizers	**90**	**88**	**2**
3110 nitrogenous fert.	65	64	2
3120 phosphatic fert.	3	3	—-
3130 potassic fert.	12	12	—-
3190 fert. & mixes nec	9	9	—-
Subtotal other chemicals and related products	**50**	**50**	**—-**
3276 metallic salts	50	50	—-
Total crude materials, inedible except fuels	**418**	**24**	**394**
Subtotal forest products, wood and chips	**230**	**—-**	**230**
4161 wood chips	230	—-	230
Subtotal soil, sand, gravel, rock and stone	**54**	**—-**	**54**
4331 sand & gravel	54	—-	54
Subtotal non-ferrous ores and scrap	**89**	**—-**	**89**
4630 copper ore	12	—-	12
4690 non-ferrous ores nec	77	—-	77
Subtotal other non-metal. min.	**45**	**24**	**21**
4900 non-metal. min. nec	45	24	21
Total primary manufactured goods	**24**	**23**	**2**
Subtotal primary iron and steel products	**23**	**23**	**—-**
5330 i&s plates & sheets	9	9	—-
5360 i&s bars & shapes	14	14	—-
Subtotal primary non-ferrous metal products	**2**	**—-**	**2**
5429 smelted prod. nec	2	—-	2
Total food and farm products	**341**	**3**	**338**
Subtotal grain	**231**	**2**	**229**
6241 wheat	22	—-	22
6344 corn	185	2	183
6442 rice	24	—-	24
Subtotal oilseeds	**107**	**—-**	**107**
6522 soybeans	107	—-	107
Subtotal processed grain and animal feed	**4**	**2**	**2**
6747 grain mill products	2	—-	2
6782 animal feed, prep.	2	2	—-
Total all manufactured equipment, machinery and products	**6**	**6**	**—-**
7110 machinery (not elec)	6	6	—-

MINNEAPOLIS, MN

Section Included: From Mississippi River mile 850 through mile 857(UMR). Maintained Depth: 9 feet.

Comparative Statement of Traffic (thousand short tons)

Year	Total	Year	Total	Year	Total	Year	Total
2002	1,770	2005	927	2008	712	**2011**	**623**
2003	1,728	2006	1,092	2009	578		
2004	1,311	2007	710	2010	551		

Freight Traffic, 2011 (thousand short tons)

Commodity		Grand Total	Internal	
			Receipts	Shipments
Total, all commodities		**623**	**492**	**132**
Total coal		**83**	**83**	**—-**
1100	coal & lignite	83	83	—-
Total chemicals and related products		**51**	**51**	**—-**
Subtotal fertilizers		**51**	**51**	**—-**
3110	nitrogenous fert.	27	27	—-
3130	potassic fert.	14	14	—-
3190	fert. & mixes nec	11	11	—-
Total crude materials, inedible except fuels		**435**	**324**	**112**
Subtotal soil, sand, gravel, rock and stone		**324**	**324**	**—-**
4331	sand & gravel	324	324	—-
Subtotal iron ore and scrap		**112**	**—-**	**112**
4420	iron & steel scrap	112	—-	112
Total primary manufactured goods		**45**	**33**	**12**
Subtotal primary iron and steel products		**33**	**33**	**—-**
5312	pig iron	28	28	—-
5330	i&s plates & sheets	5	5	—-
Subtotal primary non-ferrous metal products		**12**	**—-**	**12**
5480	fab. metal products	12	—-	12
Total all manufactured equipment, machinery and products		**9**	**1**	**8**
7500	textile products	1	1	—-
7600	rubber & plastic pr.	8	—-	8

ST. PAUL, MN

Section Included: From Mississippi River mile 830 through mile 847(UMR). Maintained Depth: 9 feet.

Comparative Statement of Traffic (thousand short tons)

Year	Total	Year	Total	Year	Total	Year	Total
2002	5,617	2005	4,998	2008	3,424	**2011**	**4,588**
2003	5,152	2006	4,656	2009	4,148		
2004	5,126	2007	4,133	2010	4,754		

Freight Traffic, 2011 (thousand short tons)

Commodity		Grand Total	Internal	
			Receipts	Shipments
Total, all commodities		**4,588**	**2,570**	**2,018**
Total coal		**177**	**3**	**174**
1100	coal & lignite	3	3	—-
1200	coal coke	174	—-	174
Total petroleum and petroleum products		**68**	**—-**	**68**
Subtotal petroleum products		**68**	**—-**	**68**
2340	residual fuel oil	6	—-	6
2430	asphalt, tar & pitch	17	—-	17
2540	petroleum coke	45	—-	45
Total chemicals and related products		**710**	**580**	**130**
Subtotal fertilizers		**620**	**490**	**130**
3110	nitrogenous fert.	332	332	—-
3120	phosphatic fert.	3	3	—-
3130	potassic fert.	162	32	130
3190	fert. & mixes nec	123	123	—-
Subtotal other chemicals and related products		**90**	**90**	**—-**
3274	sodium hydroxide	73	73	—-
3275	inorg. elem., oxides, & halogen salts	17	17	—-
Total crude materials, inedible except fuels		**1,535**	**1,258**	**277**
Subtotal soil, sand, gravel, rock and stone		**833**	**796**	**37**
4322	limestone	14	14	—-
4331	sand & gravel	819	782	37
Subtotal iron ore and scrap		**241**	**2**	**240**
4410	iron ore	18	—-	18
4420	iron & steel scrap	223	2	221
Subtotal marine shells		**1**	**1**	**—-**
4515	marine shells	1	1	—-
Subtotal non-ferrous ores and scrap		**4**	**4**	**—-**
4670	manganese ore	4	4	—-
Subtotal sulphur, clay and salt		**5**	**5**	**—-**
4782	clay & refrac. mat.	5	5	—-

ST. PAUL, MN
Freight Traffic, 2011 - continued
(thousand short tons)

Commodity	Grand Total	Internal Receipts	Internal Shipments
Subtotal slag	**3**	**3**	**—-**
4860 slag	3	3	—-
Subtotal other non-metal. min.	**447**	**447**	**—-**
4900 non-metal. min. nec	447	447	—-
Total primary manufactured goods	**726**	**712**	**14**
Subtotal lime, cement and glass	**701**	**701**	**—-**
5220 cement & concrete	699	699	—-
5290 misc. mineral prod.	2	2	—-
Subtotal primary iron and steel products	**9**	**9**	**—-**
5312 pig iron	2	2	—-
5360 i&s bars & shapes	8	8	—-
Subtotal primary non-ferrous metal products	**16**	**1**	**14**
5480 fab. metal products	16	1	14
Total food and farm products	**1,371**	**17**	**1,354**
Subtotal grain	**1,090**	**3**	**1,088**
6241 wheat	12	—-	12
6344 corn	1,072	—-	1,072
6442 rice	3	3	—-
6445 oats	3	—-	3
Subtotal oilseeds	**257**	**11**	**246**
6522 soybeans	244	—-	244
6590 oilseeds nec	13	11	1
Subtotal processed grain and animal feed	**21**	**—-**	**21**
6782 animal feed, prep.	21	—-	21
Subtotal other agricultural products	**3**	**3**	**—-**
6865 molasses	3	3	—-

MINNESOTA RIVER, MN

Section Included: Mouth to Shakopee, MN, mile 25.6. Maintained Depth: 9 feet, mouth to Savage, MN, mile 14.7; local interests maintain 9-foot channel for restricted widths from mile 14.7 to mile 21.8 near Shakopee, MN. Navigation Season: 23 March to 5 December.

Comparative Statement of Traffic (thousand short tons)

Year	Total	Year	Total	Year	Total	Year	Total
2002	4,748	2005	2,144	2008	1,364	**2011**	**1,679**
2003	3,769	2006	2,501	2009	2,521		
2004	2,614	2007	2,542	2010	2,090		

Freight Traffic, 2011 (thousand short tons)

Commodity	Grand Total	Internal Inbound Upbound	Internal Outbound Downbnd
Total, all commodities	**1,679**	**581**	**1,098**
Total coal	**6**	**6**	**—-**
1100 coal & lignite	2	2	—-
1200 coal coke	5	5	—-
Total chemicals and related products	**29**	**29**	**—-**
Subtotal fertilizers	**29**	**29**	**—-**
3110 nitrogenous fert.	15	15	—-
3190 fert. & mixes nec	14	14	—-
Total crude materials, inedible except fuels	**526**	**526**	**—-**
Subtotal soil, sand, gravel, rock and stone	**321**	**321**	**—-**
4322 limestone	264	264	—-
4331 sand & gravel	57	57	—-
Subtotal non-ferrous ores and scrap	**9**	**9**	**—-**
4650 aluminum ore	9	9	—-
Subtotal other non-metal. min.	**196**	**196**	**—-**
4900 non-metal. min. nec	196	196	—-
Total primary manufactured goods	**1**	**1**	**—-**
Subtotal lime, cement and glass	**1**	**1**	**—-**
5220 cement & concrete	1	1	—-
Total food and farm products	**1,098**	**—-**	**1,098**
Subtotal grain	**861**	**—-**	**861**
6241 wheat	50	—-	50
6344 corn	811	—-	811
Subtotal oilseeds	**230**	**—-**	**230**
6522 soybeans	230	—-	230
Subtotal processed grain and animal feed	**6**	**—-**	**6**
6782 animal feed, prep.	6	—-	6
Total all manufactured equipment, machinery and products	**18**	**18**	**—-**
7900 manufac. prod. nec	18	18	—-
Ton-miles (x1000)	**22,852**	**7,777**	**15,075**

Tons All Traffic (x1000)	**1,679**
Ton-miles All Traffic (x1000)	**22,852**
Total Trip-ton-miles Internal and Intraport (x1000)	**2,385,602**

Other Harbors and Waterways 2011

Harbor or Waterway	Commodity	Thousand Short Tons
Project		
BLACK RIVER, WI	1100 coal & lignite	3
	3190 fert. & mixes nec	3
	3274 sodium hydroxide	15
	4900 non-metal. min. nec	66
	5220 cement & concrete	16
	5312 pig iron	6
	5480 fab. metal products	0
	6344 corn	2
	6522 soybeans	3
	6590 oilseeds nec	13
	6782 animal feed, prep.	3
	7900 manufac. prod. nec	0
	Total Tons(x1000)	**131**
	Total Ton-miles(x1000)	**126**
	Total Trip-ton-miles Internal and Intraport (x1000)	**178,748**
ST. CROIX RIVER, WI AND MN	No Commerce Reported	

MCCLELLAN-KERR ARKANSAS RIVER NAVIGATION SYSTEM (CONSOLIDATED REPORT)

Section Included: Main stem of navigation system includes lower 10 miles of White River; Arkansas Post Canal; Arkansas River between Arkansas Post Canal and Muskogee, OK; and Verdigris River between Muskogee, OK and Catoosa, OK; (445 miles). Tributaries include the lower 5 miles of Lake Langhofer, lower 2 miles of Poteau River and the lower 10 miles of Sans Bois Creek (17 miles). Maintained Depth: 9 feet.

Comparative Statement of Traffic (thousand short tons)

Year	Total	Year	Total	Year	Total	Year	Total
2002	11,903	2005	12,264	2008	11,017	**2011**	**10,632**
2003	12,988	2006	12,833	2009	10,763		
2004	12,927	2007	12,096	2010	11,118		

Freight Traffic, 2011 (thousand short tons)

Commodity		Grand Total	Internal				
			Inbound	Outbound	Through	Intra	
			Upbound	Downbnd	Upbound	Upbound	Downbnd
Total, all commodities		**10,632**	**3,743**	**4,760**	**1**	**860**	**1,268**
Total coal		**401**	**123**	**278**	**—-**	**—-**	**—-**
1100	coal & lignite	294	36	258	—-	—-	—-
1200	coal coke	107	87	20	—-	—-	—-
Total petroleum and petroleum products		**910**	**324**	**586**	**—-**	**—-**	**—-**
Subtotal crude petroleum		**91**	**6**	**84**	**—-**	**—-**	**—-**
2100	crude petroleum	91	6	84	—-	—-	—-
Subtotal petroleum products		**819**	**317**	**502**	**—-**	**—-**	**—-**
2330	distillate fuel oil	239	132	106	—-	—-	—-
2340	residual fuel oil	114	8	106	—-	—-	—-
2430	asphalt, tar & pitch	85	56	29	—-	—-	—-
2540	petroleum coke	381	120	261	—-	—-	—-
Total chemicals and related products		**2,107**	**1,674**	**433**	**—-**	**—-**	**—-**
Subtotal fertilizers		**1,879**	**1,586**	**293**	**—-**	**—-**	**—-**
3110	nitrogenous fert.	1,201	908	293	—-	—-	—-
3120	phosphatic fert.	51	51	—-	—-	—-	—-
3130	potassic fert.	148	148	—-	—-	—-	—-
3190	fert. & mixes nec	479	479	—-	—-	—-	—-
Subtotal other chemicals and related products		**228**	**88**	**140**	**—-**	**—-**	**—-**
3273	ammonia	140	—-	140	—-	—-	—-
3274	sodium hydroxide	86	86	—-	—-	—-	—-
3276	metallic salts	2	2	—-	—-	—-	—-
Total crude materials, inedible except fuels		**3,623**	**329**	**1,195**	**1**	**830**	**1,268**
Subtotal forest products, wood and chips		**47**	**—-**	**47**	**—-**	**—-**	**—-**
4161	wood chips	47	—-	47	—-	—-	—-
Subtotal soil, sand, gravel, rock and stone		**2,533**	**156**	**284**	**—-**	**826**	**1,268**
4310	building stone	35	—-	35	—-	—-	—-
4322	limestone	51	29	21	—-	—-	—-
4323	gypsum	19	—-	19	—-	—-	—-
4327	phosphate rock	2	2	—-	—-	—-	—-
4331	sand & gravel	1,964	125	25	—-	826	989
4335	waterway improv. mat	463	—-	185	—-	—-	279
Subtotal iron ore and scrap		**790**	**22**	**767**	**1**	**—-**	**—-**
4410	iron ore	11	11	—-	—-	—-	—-
4420	iron & steel scrap	779	11	767	1	—-	—-
Subtotal non-ferrous ores and scrap		**48**	**32**	**12**	**—-**	**5**	**—-**
4650	aluminum ore	25	8	12	—-	5	—-
4670	manganese ore	23	23	—-	—-	—-	—-
4690	non-ferrous ores nec	1	1	—-	—-	—-	—-
Subtotal sulphur, clay and salt		**93**	**93**	**—-**	**—-**	**—-**	**—-**
4782	clay & refrac. mat.	93	93	—-	—-	—-	—-
Subtotal slag		**82**	**2**	**81**	**—-**	**—-**	**—-**
4860	slag	82	2	81	—-	—-	—-
Subtotal other non-metal. min.		**29**	**25**	**3**	**—-**	**—-**	**—-**
4900	non-metal. min. nec	29	25	3	—-	—-	—-
Total primary manufactured goods		**971**	**900**	**71**	**—-**	**—-**	**—-**
Subtotal lime, cement and glass		**102**	**80**	**22**	**—-**	**—-**	**—-**
5220	cement & concrete	102	80	22	—-	—-	—-
Subtotal primary iron and steel products		**760**	**743**	**16**	**—-**	**—-**	**—-**
5312	pig iron	66	66	—-	—-	—-	—-
5320	i&s primary forms	1	1	—-	—-	—-	—-
5330	i&s plates & sheets	355	353	1	—-	—-	—-
5360	i&s bars & shapes	116	116	—-	—-	—-	—-
5370	i&s pipe & tube	69	54	15	—-	—-	—-
5390	primary i&s nec	153	153	—-	—-	—-	—-
Subtotal primary non-ferrous metal products		**109**	**77**	**33**	**—-**	**—-**	**—-**
5422	aluminum	35	35	—-	—-	—-	—-
5480	fab. metal products	75	42	33	—-	—-	—-
Total food and farm products		**2,584**	**389**	**2,166**	**—-**	**30**	**—-**
Subtotal grain		**1,095**	**51**	**1,014**	**—-**	**30**	**—-**
6241	wheat	717	29	663	—-	25	—-
6344	corn	148	22	121	—-	5	—-
6442	rice	221	—-	221	—-	—-	—-
6447	sorghum grains	10	—-	10	—-	—-	—-

MCCLELLAN-KERR ARKANSAS RIVER NAVIGATION SYSTEM (CONSOLIDATED REPORT)
Freight Traffic, 2011 - continued
(thousand short tons)

Commodity	Grand Total	Internal				
		Inbound	Outbound	Through	Intra	
		Upbound	Downbnd	Upbound	Upbound	Downbnd
Subtotal oilseeds	**1,157**	**11**	**1,147**	**—-**	**—-**	**—-**
6522 soybeans	1,139	2	1,137	—-	—-	—-
6590 oilseeds nec	18	9	9	—-	—-	—-
Subtotal processed grain and animal feed	**266**	**261**	**5**	**—-**	**—-**	**—-**
6747 grain mill products	3	2	1	—-	—-	—-
6782 animal feed, prep.	263	260	3	—-	—-	—-
Subtotal other agricultural products	**66**	**66**	**—-**	**—-**	**—-**	**—-**
6861 sugar	2	2	—-	—-	—-	—-
6865 molasses	64	64	—-	—-	—-	—-
Total all manufactured equipment, machinery and products	**37**	**4**	**32**	**—-**	**0**	**0**
7110 machinery (not elec)	5	3	2	—-	0	0
7900 manufac. prod. nec	32	2	30	—-	—-	—-
Ton-miles (x1000)	**2,736,760**	**1,197,652**	**1,438,244**	**14**	**49,939**	**50,912**

Tons All Traffic (x1000)	**10,632**
Ton-miles All Traffic (x1000)	**2,736,760**
Total Trip-ton-miles Internal and Intraport (x1000)	**7,082,274**

TULSA, PORT OF CATOOSA, OK

Section Included: Both banks of the Verdigris River mile 36 to mile 50. Junctions with Arkansas River at mile 395. Maintained depth: 9 feet.

Comparative Statement of Traffic (thousand short tons)

Year	Total	Year	Total	Year	Total	Year	Total
2002	2,097	2005	1,752	2008	2,025	**2011**	**2,037**
2003	2,217	2006	2,073	2009	1,762		
2004	2,160	2007	1,919	2010	2,047		

Freight Traffic, 2011 (thousand short tons)

Commodity	Grand Total	Internal	
		Receipts	Shipments
Total, all commodities	**2,037**	**805**	**1,232**
Total petroleum and petroleum products	**241**	**25**	**216**
Subtotal crude petroleum	**91**	**6**	**84**
2100 crude petroleum	91	6	84
Subtotal petroleum products	**150**	**19**	**131**
2330 distillate fuel oil	81	—-	81
2340 residual fuel oil	24	—-	24
2430 asphalt, tar & pitch	46	19	27
Total chemicals and related products	**925**	**492**	**433**
Subtotal fertilizers	**765**	**472**	**293**
3110 nitrogenous fert.	590	297	293
3120 phosphatic fert.	32	32	—-
3130 potassic fert.	14	14	—-
3190 fert. & mixes nec	129	129	—-
Subtotal other chemicals and related products	**160**	**20**	**140**
3273 ammonia	140	—-	140
3274 sodium hydroxide	18	18	—-
3276 metallic salts	2	2	—-
Total crude materials, inedible except fuels	**24**	**5**	**19**
Subtotal soil, sand, gravel, rock and stone	**19**	**—-**	**19**
4323 gypsum	19	—-	19
Subtotal iron ore and scrap	**3**	**3**	**—-**
4420 iron & steel scrap	3	3	—-
Subtotal other non-metal. min.	**2**	**2**	**—-**
4900 non-metal. min. nec	2	2	—-
Total primary manufactured goods	**227**	**227**	**—-**
Subtotal primary iron and steel products	**211**	**211**	**—-**
5312 pig iron	1	1	—-
5330 i&s plates & sheets	95	95	—-
5370 i&s pipe & tube	7	7	—-
5390 primary i&s nec	107	107	—-
Subtotal primary non-ferrous metal products	**16**	**16**	**—-**
5480 fab. metal products	16	16	—-
Total food and farm products	**587**	**53**	**534**
Subtotal grain	**289**	**40**	**249**
6241 wheat	271	24	247
6344 corn	16	16	—-
6447 sorghum grains	2	—-	2
Subtotal oilseeds	**285**	**2**	**284**
6522 soybeans	285	2	284

TULSA, PORT OF CATOOSA, OK
Freight Traffic, 2011 - continued
(thousand short tons)

Commodity		Grand Total	Internal	
			Receipts	Shipments
Subtotal processed grain and animal feed		**1**	**—-**	**1**
6747	grain mill products	1	—-	1
Subtotal other agricultural products		**11**	**11**	**—-**
6865	molasses	11	11	—-
Total all manufactured equipment, machinery and products		**35**	**4**	**30**
7110	machinery (not elec)	3	3	—-
7900	manufac. prod. nec	32	2	30

Other Harbors and Waterways 2011

Harbor or Waterway	Commodity	Thousand Short Tons
Project		
BLACK RIVER, AR AND MO	No Commerce Reported	
UPPER WHITE RIVER, AR ABOVE BATESVILLE, AR	4331 sand & gravel	64
	Total Tons(x1000)	**64**
	Total Ton-miles(x1000)	**512**
	Total Trip-ton-miles Internal and Intraport (x1000)	**512**

ILLINOIS RIVER, IL (INCLUDED IN THE ILLINOIS WATERWAY CONSOLIDATED)

Section Included: Mouth of Illinois River, Grafton, IL to Lockport, IL, 291.9 miles. Maintained Depth: 9 feet.

Comparative Statement of Traffic (thousand short tons)

Year	Total	Year	Total	Year	Total	Year	Total
2002	40,204	2005	38,395	2008	32,647	**2011**	**32,167**
2003	39,494	2006	37,550	2009	32,274		
2004	40,209	2007	35,648	2010	32,042		

Freight Traffic, 2011 (thousand short tons)

Commodity	Grand Total	Internal							
		Inbound		Outbound		Through		Intra	
		Upbound	Downbnd	Upbound	Downbnd	Upbound	Downbnd	Upbound	Downbnd
Total, all commodities	**32,167**	**6,209**	**629**	**1,652**	**15,007**	**4,567**	**2,520**	**1,435**	**148**
Total coal	**3,174**	**659**	**69**	**729**	**58**	**126**	**154**	**1,317**	**61**
1100 coal & lignite	1,981	653	—	—	2	9	—	1,317	—
1200 coal coke	1,193	6	69	729	57	117	154	—	61
Total petroleum and petroleum products	**4,720**	**742**	**78**	**366**	**1,858**	**394**	**1,209**	**32**	**40**
Subtotal crude petroleum	**30**	**9**	**—**	**—**	**20**	**—**	**—**	**—**	**—**
2100 crude petroleum	30	9	—	—	20	—	—	—	—
Subtotal petroleum products	**4,690**	**733**	**78**	**366**	**1,838**	**394**	**1,209**	**32**	**40**
2211 gasoline	131	56	7	—	—	63	5	—	—
2221 kerosene	49	—	—	26	23	—	—	—	—
2330 distillate fuel oil	1,441	137	51	188	680	66	319	—	—
2340 residual fuel oil	824	20	—	42	488	11	232	18	12
2350 lube oil & greases	139	56	—	—	12	45	26	—	—
2429 naphtha & solvents	186	75	14	10	—	52	35	—	—
2430 asphalt, tar & pitch	663	38	—	88	200	33	263	14	27
2540 petroleum coke	908	15	7	11	422	124	329	—	—
2990 petro. products nec	349	337	—	—	12	—	—	—	—
Total chemicals and related products	**5,267**	**2,867**	**8**	**73**	**1,112**	**916**	**244**	**—**	**47**
Subtotal fertilizers	**1,720**	**1,604**	**—**	**—**	**7**	**106**	**—**	**—**	**3**
3110 nitrogenous fert.	889	806	—	—	7	73	—	—	3
3120 phosphatic fert.	3	3	—	—	—	—	—	—	—
3130 potassic fert.	290	270	—	—	—	21	—	—	—
3190 fert. & mixes nec	537	525	—	—	—	12	—	—	—
Subtotal other chemicals and related products	**3,548**	**1,263**	**8**	**73**	**1,105**	**810**	**244**	**—**	**44**
3211 acyclic hydrocarbons	29	23	—	—	7	—	—	—	—
3212 benzene & toluene	110	27	—	—	4	6	72	—	—
3219 other hydrocarbons	641	594	—	—	—	27	—	—	19
3220 alcohols	1,625	92	8	73	1,092	164	172	—	25
3230 carboxylic acids	11	11	—	—	—	—	—	—	—
3260 organic comp. nec	39	13	—	—	—	26	—	—	—
3273 ammonia	395	395	—	—	—	—	—	—	—
3274 sodium hydroxide	508	—	—	—	—	508	—	—	—
3275 inorg. elem., oxides, & halogen salts	64	3	—	—	—	61	—	—	—
3276 metallic salts	44	31	—	—	—	13	—	—	—
3279 inorganic chem. nec	36	32	—	—	—	5	—	—	—
3299 chem. products nec	44	42	—	—	3	—	—	—	—
Total crude materials, inedible except fuels	**3,531**	**972**	**296**	**473**	**209**	**1,077**	**482**	**20**	**—**
Subtotal forest products, wood and chips	**222**	**123**	**—**	**—**	**—**	**99**	**—**	**—**	**—**
4161 wood chips	217	119	—	—	—	99	—	—	—
4190 forest products nec	5	5	—	—	—	—	—	—	—
Subtotal soil, sand, gravel, rock and stone	**898**	**126**	**145**	**453**	**121**	**40**	**—**	**13**	**—**
4322 limestone	133	111	—	—	—	21	—	—	—
4331 sand & gravel	765	15	145	453	121	18	—	13	—
Subtotal iron ore and scrap	**787**	**96**	**6**	**9**	**88**	**310**	**278**	**—**	**—**
4410 iron ore	292	2	—	—	—	271	19	—	—
4420 iron & steel scrap	495	94	6	9	88	40	258	—	—
Subtotal non-ferrous ores and scrap	**156**	**43**	**—**	**—**	**—**	**111**	**1**	**—**	**—**
4650 aluminum ore	23	17	—	—	—	5	1	—	—
4670 manganese ore	78	27	—	—	—	52	—	—	—
4680 non-ferrous scrap	55	—	—	—	—	55	—	—	—
Subtotal sulphur, clay and salt	**86**	**—**	**—**	**—**	**—**	**79**	**—**	**7**	**—**
4782 clay & refrac. mat.	86	—	—	—	—	79	—	7	—
Subtotal slag	**246**	**7**	**—**	**8**	**—**	**44**	**188**	**—**	**—**
4860 slag	246	7	—	8	—	44	188	—	—
Subtotal other non-metal. min.	**1,135**	**577**	**145**	**3**	**—**	**395**	**16**	**—**	**—**
4900 non-metal. min. nec	1,135	577	145	3	—	395	16	—	—
Total primary manufactured goods	**3,193**	**780**	**176**	**—**	**108**	**1,789**	**340**	**—**	**—**

ILLINOIS RIVER, IL (INCLUDED IN THE ILLINOIS WATERWAY CONSOLIDATED)
Freight Traffic, 2011 - continued
(thousand short tons)

Commodity	Grand Total	Internal							
		Inbound		Outbound		Through		Intra	
		Upbound	Downbnd	Upbound	Downbnd	Upbound	Downbnd	Upbound	Downbnd
Subtotal paper products	**22**	**22**	**—-**	**—-**	**—-**	**—-**	**—-**	**—-**	**—-**
5190 paper products nec	22	22	—	—	—	—	—	—	—
Subtotal lime, cement and glass	**838**	**134**	**—-**	**—-**	**—-**	**574**	**130**	**—-**	**—-**
5220 cement & concrete	831	128	—	—	—	574	130	—	—
5290 misc. mineral prod.	7	7	—	—	—	—	—	—	—
Subtotal primary iron and steel products	**2,195**	**611**	**176**	**—-**	**108**	**1,092**	**209**	**—-**	**—-**
5312 pig iron	1,202	573	—	—	—	592	37	—	—
5315 ferro alloys	156	1	—	—	—	153	1	—	—
5320 i&s primary forms	18	—	—	—	—	13	6	—	—
5330 i&s plates & sheets	503	29	176	—	1	142	156	—	—
5360 i&s bars & shapes	219	—	—	—	107	112	—	—	—
5370 i&s pipe & tube	5	—	—	—	—	5	—	—	—
5390 primary i&s nec	91	7	—	—	—	76	9	—	—
Subtotal primary non-ferrous metal products	**138**	**13**	**—-**	**—-**	**—-**	**123**	**2**	**—-**	**—-**
5422 aluminum	11	—	—	—	—	11	—	—	—
5429 smelted prod. nec	7	1	—	—	—	6	—	—	—
5480 fab. metal products	120	12	—	—	—	107	2	—	—
Total food and farm products	**12,064**	**169**	**—-**	**11**	**11,661**	**71**	**86**	**66**	**—-**
Subtotal grain	**7,667**	**7**	**—-**	**11**	**7,580**	**2**	**65**	**3**	**—-**
6241 wheat	112	2	—	—	48	2	61	—	—
6344 corn	7,555	5	—	11	7,532	—	5	3	—
Subtotal oilseeds	**2,509**	**28**	**—-**	**—-**	**2,459**	**6**	**10**	**7**	**—-**
6522 soybeans	2,436	2	—	—	2,417	—	10	7	—
6534 flaxseed	12	12	—	—	—	—	—	—	—
6590 oilseeds nec	62	14	—	—	42	6	—	—	—
Subtotal vegetable products	**87**	**79**	**—-**	**—-**	**3**	**3**	**1**	**—-**	**—-**
6653 vegetable oils	85	79	—	—	2	3	1	—	—
6654 vegetables & prod.	2	—	—	—	2	—	—	—	—
Subtotal processed grain and animal feed	**1,596**	**3**	**—-**	**—-**	**1,523**	**5**	**10**	**56**	**—-**
6747 grain mill products	128	—	—	—	123	5	—	—	—
6782 animal feed, prep.	1,469	3	—	—	1,400	—	10	56	—
Subtotal other agricultural products	**205**	**52**	**—-**	**—-**	**95**	**57**	**—-**	**—-**	**—-**
6861 sugar	57	—	—	—	—	57	—	—	—
6865 molasses	52	52	—	—	—	—	—	—	—
6885 alcoholic beverages	95	—	—	—	95	—	—	—	—
Total all manufactured equipment, machinery and products	**218**	**19**	**2**	**—-**	**1**	**193**	**3**	**—-**	**—-**
7110 machinery (not elec)	5	—	—	—	1	3	—	—	—
7500 textile products	1	1	—	—	—	—	—	—	—
7800 empty containers	9	—	—	—	—	6	3	—	—
7900 manufac. prod. nec	203	18	2	—	—	184	—	—	—
Ton-miles (x1000)	**6,237,971**	**1,201,415**	**52,232**	**53,572**	**2,730,848**	**1,329,045**	**733,383**	**128,606**	**8,870**

Tons All Traffic (x1000) **32,167**
Ton-miles All Traffic (x1000) **6,237,971**
Total Trip-ton-miles Internal and Intraport (x1000) **33,771,590**

CHICAGO SANITARY AND SHIP CANAL, IL (INCLUDED IN PORT OF CHICAGO, ALSO INCLUDED IN STATISTICS FOR ILLINOIS WATERWAY)

Section Included: Chicago Sanitary and Ship Canal. Damen Avenue, Chicago to Lockport, IL. Maintained Depth: 9 feet at low water stages.

Comparative Statement of Traffic (thousand short tons)

Year	Total	Year	Total	Year	Total	Year	Total
2002	17,059	2005	21,044	2008	15,923	**2011**	**13,555**
2003	19,465	2006	19,927	2009	13,372		
2004	20,571	2007	16,929	2010	13,153		

Freight Traffic, 2011 (thousand short tons)

Commodity	Grand Total	Internal							
		Inbound		Outbound		Through		Intra	
		Upbound	Downbnd	Upbound	Downbnd	Upbound	Downbnd	Upbound	Downbnd
Total, all commodities	**13,555**	**2,610**	**105**	**1,610**	**1,241**	**3,731**	**1,946**	**2,238**	**73**
Total coal	**3,948**	**9**	**—-**	**917**	**113**	**847**	**110**	**1,952**	**—-**
1100 coal & lignite	2,346	3	—	385	—	6	—	1,952	—
1200 coal coke	1,602	6	—	532	113	840	110	—	—
Total petroleum and petroleum products	**2,197**	**647**	**55**	**7**	**777**	**150**	**535**	**16**	**10**

CHICAGO SANITARY AND SHIP CANAL, IL (INCLUDED IN PORT OF CHICAGO, ALSO INCLUDED IN STATISTICS FOR ILLINOIS WATERWAY)
Freight Traffic, 2011 - continued
(thousand short tons)

Commodity	Grand Total	Internal							
		Inbound		Outbound		Through		Intra	
		Upbound	Downbnd	Upbound	Downbnd	Upbound	Downbnd	Upbound	Downbnd
Subtotal petroleum products	**2,197**	**647**	**55**	**7**	**777**	**150**	**535**	**16**	**10**
2211 gasoline	75	32	—	—	7	31	5	—	—
2221 kerosene	26	13	—	—	—	13	—	—	—
2330 distillate fuel oil	685	251	11	5	360	20	34	—	3
2340 residual fuel oil	288	53	—	—	23	—	210	3	—
2350 lube oil & greases	71	29	—	—	4	16	21	—	—
2429 naphtha & solvents	154	49	40	—	21	13	28	3	—
2430 asphalt, tar & pitch	398	125	—	—	259	—	3	10	—
2540 petroleum coke	501	96	5	2	103	56	233	—	7
Total chemicals and related products	**1,334**	**816**	**—**	**—**	**174**	**233**	**82**	**2**	**27**
Subtotal fertilizers	**106**	**6**	**—**	**—**	**—**	**100**	**—**	**—**	**—**
3110 nitrogenous fert.	73	5	—	—	—	69	—	—	—
3130 potassic fert.	21	2	—	—	—	19	—	—	—
3190 fert. & mixes nec	12	—	—	—	—	12	—	—	—
Subtotal other chemicals and related products	**1,228**	**810**	**—**	**—**	**174**	**133**	**82**	**2**	**27**
3212 benzene & toluene	80	—	—	—	72	6	—	2	—
3219 other hydrocarbons	50	27	—	—	—	—	—	—	23
3220 alcohols	437	182	—	—	102	67	82	—	4
3260 organic comp. nec	26	26	—	—	—	—	—	—	—
3274 sodium hydroxide	508	508	—	—	—	—	—	—	—
3275 inorg. elem., oxides, & halogen salts	61	15	—	—	—	46	—	—	—
3276 metallic salts	61	51	—	—	—	10	—	—	—
3279 inorganic chem. nec	5	—	—	—	—	5	—	—	—
Total crude materials, inedible except fuels	**3,373**	**408**	**50**	**685**	**167**	**1,143**	**615**	**267**	**37**
Subtotal forest products, wood and chips	**99**	**88**	**—**	**—**	**—**	**10**	**—**	**—**	**—**
4161 wood chips	99	88	—	—	—	10	—	—	—
Subtotal soil, sand, gravel, rock and stone	**1,628**	**155**	**—**	**685**	**145**	**337**	**—**	**267**	**37**
4322 limestone	21	—	—	—	—	21	—	—	—
4331 sand & gravel	1,607	155	—	685	145	316	—	267	37
Subtotal iron ore and scrap	**608**	**9**	**—**	**—**	**22**	**310**	**266**	**—**	**—**
4410 iron ore	290	2	—	—	—	269	19	—	—
4420 iron & steel scrap	317	8	—	—	22	41	247	—	—
Subtotal non-ferrous ores and scrap	**113**	**—**	**—**	**—**	**—**	**111**	**1**	**—**	**—**
4650 aluminum ore	6	—	—	—	—	5	1	—	—
4670 manganese ore	52	—	—	—	—	52	—	—	—
4680 non-ferrous scrap	55	—	—	—	—	55	—	—	—
Subtotal sulphur, clay and salt	**79**	**2**	**—**	**—**	**—**	**77**	**—**	**—**	**—**
4782 clay & refrac. mat.	79	2	—	—	—	77	—	—	—
Subtotal slag	**240**	**—**	**—**	**—**	**—**	**52**	**188**	**—**	**—**
4860 slag	240	—	—	—	—	52	188	—	—
Subtotal other non-metal. min.	**608**	**153**	**50**	**—**	**—**	**245**	**160**	**—**	**—**
4900 non-metal. min. nec	608	153	50	—	—	245	160	—	—
Total primary manufactured goods	**2,330**	**713**	**—**	**—**	**—**	**1,101**	**516**	**—**	**—**
Subtotal lime, cement and glass	**729**	**549**	**—**	**—**	**—**	**50**	**130**	**—**	**—**
5220 cement & concrete	729	549	—	—	—	50	130	—	—
Subtotal primary iron and steel products	**1,476**	**139**	**—**	**—**	**—**	**953**	**384**	**—**	**—**
5312 pig iron	629	—	—	—	—	592	37	—	—
5315 ferro alloys	155	—	—	—	—	153	1	—	—
5320 i&s primary forms	18	4	—	—	—	9	6	—	—
5330 i&s plates & sheets	473	46	—	—	—	95	332	—	—
5360 i&s bars & shapes	112	66	—	—	—	46	—	—	—
5370 i&s pipe & tube	5	5	—	—	—	—	—	—	—
5390 primary i&s nec	84	17	—	—	—	58	9	—	—
Subtotal primary non-ferrous metal products	**125**	**25**	**—**	**—**	**—**	**98**	**2**	**—**	**—**
5422 aluminum	11	—	—	—	—	11	—	—	—
5429 smelted prod. nec	6	6	—	—	—	—	—	—	—
5480 fab. metal products	109	20	—	—	—	87	2	—	—
Total food and farm products	**174**	**18**	**—**	**—**	**10**	**65**	**82**	**—**	**—**
Subtotal grain	**83**	**—**	**—**	**—**	**—**	**13**	**70**	**—**	**—**
6241 wheat	62	—	—	—	—	2	61	—	—
6344 corn	21	—	—	—	—	11	10	—	—
Subtotal oilseeds	**16**	**—**	**—**	**—**	**—**	**6**	**10**	**—**	**—**
6522 soybeans	10	—	—	—	—	—	10	—	—
6590 oilseeds nec	6	—	—	—	—	6	—	—	—

CHICAGO SANITARY AND SHIP CANAL, IL (INCLUDED IN PORT OF CHICAGO, ALSO INCLUDED IN STATISTICS FOR ILLINOIS WATERWAY)
Freight Traffic, 2011 - continued
(thousand short tons)

Commodity	Grand Total	Internal								
		Inbound		Outbound		Through		Intra		
		Upbound	Downbnd	Upbound	Downbnd	Upbound	Downbnd	Upbound	Downbnd
Subtotal vegetable products	**4**	**3**	**—-**	**—-**	**—-**	**—-**	**1**	**—-**	**—-**
6653 vegetable oils	4	3	—	—	—	—	1	—	—
Subtotal processed grain and animal feed	**14**	**—-**	**—-**	**—-**	**10**	**5**	**—-**	**—-**	**—-**
6747 grain mill products	5	—	—	—	—	5	—	—	—
6782 animal feed, prep.	10	—	—	—	10	—	—	—	—
Subtotal other agricultural products	**57**	**15**	**—-**	**—-**	**—-**	**42**	**—-**	**—-**	**—-**
6861 sugar	57	15	—	—	—	42	—	—	—
Total all manufactured equipment, machinery and products	**198**	**—-**	**—-**	**—-**	**—-**	**193**	**5**	**—-**	**—-**
7110 machinery (not elec)	3	—	—	—	—	3	—	—	—
7800 empty containers	9	—	—	—	—	6	3	—	—
7900 manufac. prod. nec	186	—	—	—	—	184	2	—	—
Ton-miles (x1000)	**135,788**	**29,510**	**480**	**31,360**	**8,698**	**43,518**	**22,222**	**0**	**0**

Tons All Traffic (x1000)	**13,555**
Ton-miles All Traffic (x1000)	**135,788**
Total Trip-ton-miles Internal and Intraport (x1000)	**9,036,239**

CHICAGO RIVER, SOUTH BRANCH, IL (INCLUDED IN PORT OF CHICAGO, ALSO INCLUDED IN STATISTICS FOR ILLINOIS WATERWAY)

Section Included: Damen Avenue to Lake Street. Maintained Depth: 9 feet at low water stages.

Comparative Statement of Traffic (thousand short tons)

Year	Total	Year	Total	Year	Total	Year	Total
2002	2,197	2005	3,515	2008	3,076	**2011**	**1,564**
2003	3,946	2006	4,116	2009	2,558		
2004	3,616	2007	3,534	2010	1,771		

Freight Traffic, 2011 (thousand short tons)

Commodity	Grand Total	Internal			
		Inbound	Outbound	Through	
		Upbound	Downbnd	Upbound	Downbnd
Total, all commodities	**1,564**	**801**	**82**	**614**	**67**
Total coal	**385**	**385**	**—-**	**—-**	**—-**
1100 coal & lignite	385	385	—	—	—
Total petroleum and petroleum products	**7**	**—-**	**—-**	**7**	**—-**
Subtotal petroleum products	**7**	**—-**	**—-**	**7**	**—-**
2330 distillate fuel oil	7	—	—	7	—
Total chemicals and related products	**1**	**—-**	**—-**	**1**	**—-**
Subtotal fertilizers	**1**	**—-**	**—-**	**1**	**—-**
3110 nitrogenous fert.	1	—	—	1	—
Total crude materials, inedible except fuels	**1,101**	**397**	**82**	**594**	**28**
Subtotal soil, sand, gravel, rock and stone	**979**	**393**	**—-**	**586**	**—-**
4331 sand & gravel	979	393	—	586	—
Subtotal iron ore and scrap	**119**	**4**	**82**	**5**	**28**
4410 iron ore	3	—	—	2	2
4420 iron & steel scrap	116	4	82	3	26
Subtotal other non-metal. min.	**3**	**—-**	**—-**	**3**	**—-**
4900 non-metal. min. nec	3	—	—	3	—
Total primary manufactured goods	**62**	**19**	**—-**	**9**	**33**
Subtotal lime, cement and glass	**53**	**19**	**—-**	**6**	**27**
5220 cement & concrete	53	19	—	6	27
Subtotal primary iron and steel products	**6**	**—-**	**—-**	**—-**	**6**
5312 pig iron	2	—	—	—	2
5330 i&s plates & sheets	4	—	—	—	4
Subtotal primary non-ferrous metal products	**3**	**—-**	**—-**	**3**	**—-**
5480 fab. metal products	3	—	—	3	—
Total food and farm products	**7**	**—-**	**—-**	**1**	**5**
Subtotal grain	**5**	**—-**	**—-**	**—-**	**5**
6344 corn	5	—	—	—	5
Subtotal oilseeds	**1**	**—-**	**—-**	**1**	**—-**
6590 oilseeds nec	1	—	—	1	—
Total all manufactured equipment, machinery and products	**1**	**—-**	**—-**	**1**	**—-**
7900 manufac. prod. nec	1	—	—	1	—
Ton-miles (x1000)	**4,609**	**1,205**	**0**	**3,071**	**333**

Tons All Traffic (x1000)	**1,564**
Ton-miles All Traffic (x1000)	**4,609**
Total Trip-ton-miles Internal and Intraport (x1000)	**246,653**

CALUMET-SAG CHANNEL, IL (INCLUDED IN PORT OF CHICAGO, ALSO INCLUDED IN STATISTICS FOR ILLINOIS WATERWAY)

Section Included: Calumet-Sag Channel from its junction with Chicago Sanitary and Ship Canal to Blue Island, Little Calumet and Calumet Rivers to Turning Basin No. 5 (130th Street Bridge). Maintained Depth: 9 feet.

Comparative Statement of Traffic (thousand short tons)

Year	Total	Year	Total	Year	Total	Year	Total
2002	6,749	2005	8,483	2008	6,093	**2011**	**5,992**
2003	6,576	2006	7,716	2009	4,304		
2004	8,560	2007	6,256	2010	5,074		

Freight Traffic, 2011 (thousand short tons)

Commodity		Grand Total	Internal				
			Inbound	Outbound		Through	
			Upbound	Upbound	Downbnd	Upbound	Downbnd
Total, all commodities		**5,992**	**71**	**4**	**40**	**3,892**	**1,985**
Total coal		**1,489**	**—-**	**—-**	**—-**	**1,379**	**110**
1100	coal & lignite	6	—	—	—	6	—
1200	coal coke	1,483	—	—	—	1,373	110
Total petroleum and petroleum products		**802**	**12**	**—-**	**—-**	**163**	**628**
Subtotal petroleum products		**802**	**12**	**—-**	**—-**	**163**	**628**
2211	gasoline	36	—	—	—	31	5
2221	kerosene	13	—	—	—	13	—
2330	distillate fuel oil	105	—	—	—	43	62
2340	residual fuel oil	210	—	—	—	—	210
2350	lube oil & greases	38	12	—	—	5	21
2429	naphtha & solvents	81	—	—	—	13	68
2430	asphalt, tar & pitch	7	—	—	—	—	7
2540	petroleum coke	312	—	—	—	57	255
Total chemicals and related products		**382**	**59**	**4**	**38**	**176**	**105**
Subtotal fertilizers		**98**	**—-**	**—-**	**—-**	**98**	**—-**
3110	nitrogenous fert.	67	—	—	—	67	—
3130	potassic fert.	19	—	—	—	19	—
3190	fert. & mixes nec	12	—	—	—	12	—
Subtotal other chemicals and related products		**284**	**59**	**4**	**38**	**78**	**105**
3212	benzene & toluene	6	—	—	—	6	—
3220	alcohols	170	59	4	38	12	57
3275	inorg. elem., oxides, & halogen salts	46	—	—	—	46	—
3276	metallic salts	58	—	—	—	10	48
3279	inorganic chem. nec	5	—	—	—	5	—
Total crude materials, inedible except fuels		**1,396**	**—-**	**—-**	**—-**	**841**	**555**
Subtotal forest products, wood and chips		**10**	**—-**	**—-**	**—-**	**10**	**—-**
4161	wood chips	10	—	—	—	10	—
Subtotal soil, sand, gravel, rock and stone		**44**	**—-**	**—-**	**—-**	**44**	**—-**
4322	limestone	21	—	—	—	21	—
4331	sand & gravel	22	—	—	—	22	—
Subtotal iron ore and scrap		**461**	**—-**	**—-**	**—-**	**305**	**156**
4410	iron ore	285	—	—	—	268	18
4420	iron & steel scrap	176	—	—	—	37	138
Subtotal non-ferrous ores and scrap		**113**	**—-**	**—-**	**—-**	**111**	**1**
4650	aluminum ore	6	—	—	—	5	1
4670	manganese ore	52	—	—	—	52	—
4680	non-ferrous scrap	55	—	—	—	55	—
Subtotal sulphur, clay and salt		**77**	**—-**	**—-**	**—-**	**77**	**—-**
4782	clay & refrac. mat.	77	—	—	—	77	—
Subtotal slag		**240**	**—-**	**—-**	**—-**	**52**	**188**
4860	slag	240	—	—	—	52	188
Subtotal other non-metal. min.		**452**	**—-**	**—-**	**—-**	**242**	**210**
4900	non-metal. min. nec	452	—	—	—	242	210
Total primary manufactured goods		**1,580**	**—-**	**—-**	**—-**	**1,072**	**508**
Subtotal lime, cement and glass		**152**	**—-**	**—-**	**—-**	**24**	**128**
5220	cement & concrete	152	—	—	—	24	128
Subtotal primary iron and steel products		**1,332**	**—-**	**—-**	**—-**	**953**	**378**
5312	pig iron	627	—	—	—	592	35
5315	ferro alloys	155	—	—	—	153	1
5320	i&s primary forms	14	—	—	—	9	6
5330	i&s plates & sheets	423	—	—	—	95	328
5360	i&s bars & shapes	46	—	—	—	46	—
5390	primary i&s nec	67	—	—	—	58	9
Subtotal primary non-ferrous metal products		**96**	**—-**	**—-**	**—-**	**95**	**2**
5422	aluminum	11	—	—	—	11	—
5480	fab. metal products	86	—	—	—	84	2
Total food and farm products		**145**	**—-**	**—-**	**2**	**69**	**75**
Subtotal grain		**83**	**—-**	**—-**	**—-**	**18**	**65**
6241	wheat	62	—	—	—	2	61
6344	corn	21	—	—	—	16	5
Subtotal oilseeds		**14**	**—-**	**—-**	**2**	**4**	**8**
6522	soybeans	10	—	—	2	—	8
6590	oilseeds nec	4	—	—	—	4	—
Subtotal vegetable products		**1**	**—-**	**—-**	**—-**	**—-**	**1**
6653	vegetable oils	1	—	—	—	—	1

CALUMET-SAG CHANNEL, IL (INCLUDED IN PORT OF CHICAGO, ALSO INCLUDED IN STATISTICS FOR ILLINOIS WATERWAY)
Freight Traffic, 2011 - continued
(thousand short tons)

Commodity	Grand Total	Internal				
		Inbound	Outbound		Through	
		Upbound	Upbound	Downbnd	Upbound	Downbnd
Subtotal processed grain and animal feed	**5**	**—-**	**—-**	**—-**	**5**	**—-**
6747 grain mill products	5	—	—	—	5	—
Subtotal other agricultural products	**42**	**—-**	**—-**	**—-**	**42**	**—-**
6861 sugar	42	—	—	—	42	—
Total all manufactured equipment, machinery and products	**197**	**—-**	**—-**	**—-**	**192**	**5**
7110 machinery (not elec)	3	—	—	—	3	—
7800 empty containers	9	—	—	—	6	3
7900 manufac. prod. nec	184	—	—	—	183	2
Ton-miles (x1000)	**142,545**	**938**	**47**	**517**	**93,403**	**47,640**

Tons All Traffic (x1000)	**5,992**
Ton-miles All Traffic (x1000)	**142,545**
Total Trip-ton-miles Internal and Intraport (x1000)	**5,330,163**

ILLINOIS WATERWAY, IL (CONSOLIDATED REPORT FOR ENTIRE WATERWAY)

Section Included: Illinois River, Grafton, IL to confluence of Desplaines and Kankakee Rivers thence Desplaines River to Lockport, IL; Chicago Sanitary and Ship Canal, Lockport, IL to Damen Avenue in Chicago; Chicago River (South Branch), Damen Avenue to Lake Street; Calumet-Sag Channel from its junction with the Chicago Sanitary and Ship Canal to Blue Island; and the Little Calumet River and Calumet River to Turning Basin No. 5 (130th Street Bridge). See reports for Illinois River, Chicago Sanitary and Ship Canal, Calumet-Sag Channel, and Chicago River, South Branch. Maintained Depth: 9 feet at low water stages.

Comparative Statement of Traffic (thousand short tons)

Year	Total	Year	Total	Year	Total	Year	Total
2002	43,032	2005	44,018	2008	37,302	**2011**	**36,358**
2003	45,009	2006	43,583	2009	36,417		
2004	45,235	2007	41,122	2010	36,128		

Freight Traffic, 2011 (thousand short tons)

Commodity	Grand Total	Internal							
		Inbound		Outbound		Through		Intra	
		Upbound	Downbnd	Upbound	Downbnd	Upbound	Downbnd	Upbound	Downbnd
Total, all commodities	**36,358**	**8,329**	**498**	**1,920**	**16,118**	**2,563**	**1,437**	**5,035**	**457**
Total coal	**6,043**	**668**	**36**	**1,261**	**139**	**118**	**74**	**3,654**	**93**
1100 coal & lignite	4,318	656	—	—	2	6	—	3,654	—
1200 coal coke	1,725	12	36	1,261	137	112	74	—	93
Total petroleum and petroleum products	**4,869**	**1,060**	**79**	**31**	**2,580**	**114**	**511**	**390**	**104**
Subtotal crude petroleum	**30**	**9**	**—-**	**—-**	**20**	**—-**	**—-**	**—-**	**—-**
2100 crude petroleum	30	9	—	—	20	—	—	—	—
Subtotal petroleum products	**4,840**	**1,050**	**79**	**31**	**2,560**	**114**	**511**	**390**	**104**
2211 gasoline	131	88	—	—	—	31	5	—	7
2221 kerosene	49	—	—	13	23	—	—	13	—
2330 distillate fuel oil	1,501	199	21	5	999	20	24	188	44
2340 residual fuel oil	827	31	—	—	511	—	210	63	12
2350 lube oil & greases	139	96	—	—	17	5	21	—	—
2429 naphtha & solvents	229	114	47	—	14	13	21	13	7
2430 asphalt, tar & pitch	676	74	—	—	459	—	3	112	27
2540 petroleum coke	938	112	12	12	525	45	226	—	7
2990 petro. products nec	349	337	—	—	12	—	—	—	—
Total chemicals and related products	**5,365**	**3,653**	**8**	**4**	**1,307**	**178**	**49**	**91**	**74**
Subtotal fertilizers	**1,720**	**1,610**	**—-**	**—-**	**7**	**100**	**—-**	**—-**	**3**
3110 nitrogenous fert.	889	811	—	—	7	69	—	—	3
3120 phosphatic fert.	3	3	—	—	—	—	—	—	—
3130 potassic fert.	290	271	—	—	—	19	—	—	—
3190 fert. & mixes nec	537	525	—	—	—	12	—	—	—
Subtotal other chemicals and related products	**3,645**	**2,043**	**8**	**4**	**1,301**	**78**	**49**	**91**	**71**
3211 acyclic hydrocarbons	29	23	—	—	7	—	—	—	—
3212 benzene & toluene	112	27	—	—	77	6	—	2	—
3219 other hydrocarbons	664	621	—	—	—	—	—	—	42
3220 alcohols	1,650	244	8	4	1,215	12	49	89	29
3230 carboxylic acids	11	11	—	—	—	—	—	—	—
3260 organic comp. nec	39	39	—	—	—	—	—	—	—
3273 ammonia	395	395	—	—	—	—	—	—	—
3274 sodium hydroxide	508	508	—	—	—	—	—	—	—
3275 inorg. elem., oxides, & halogen salts	64	18	—	—	—	46	—	—	—
3276 metallic salts	92	82	—	—	—	10	—	—	—
3279 inorganic chem. nec	36	32	—	—	—	5	—	—	—
3299 chem. products nec	44	42	—	—	3	—	—	—	—
Total crude materials, inedible except fuels	**4,575**	**1,230**	**197**	**612**	**309**	**819**	**386**	**834**	**185**

ILLINOIS WATERWAY, IL (CONSOLIDATED REPORT FOR ENTIRE WATERWAY)
Freight Traffic, 2011 - continued
(thousand short tons)

Commodity	Grand Total	Internal							
		Inbound		Outbound		Through		Intra	
		Upbound	Downbnd	Upbound	Downbnd	Upbound	Downbnd	Upbound	Downbnd
Subtotal forest products, wood and chips	**222**	**212**	**—-**	**—-**	**—-**	**10**	**—-**	**—-**	**—-**
4161 wood chips	217	207	—	—	—	10	—	—	—
4190 forest products nec	5	5	—	—	—	—	—	—	—
Subtotal soil, sand, gravel, rock and stone	**1,888**	**128**	**—-**	**592**	**121**	**38**	**—-**	**827**	**182**
4322 limestone	133	111	—	—	—	21	—	—	—
4331 sand & gravel	1,755	16	—	592	121	17	—	827	182
Subtotal iron ore and scrap	**791**	**110**	**3**	**9**	**188**	**297**	**181**	**—-**	**3**
4410 iron ore	292	3	—	—	—	269	19	—	—
4420 iron & steel scrap	499	106	3	9	188	27	161	—	3
Subtotal non-ferrous ores and scrap	**156**	**43**	**—-**	**—-**	**—-**	**111**	**1**	**—-**	**—-**
4650 aluminum ore	23	17	—	—	—	5	1	—	—
4670 manganese ore	78	27	—	—	—	52	—	—	—
4680 non-ferrous scrap	55	—	—	—	—	55	—	—	—
Subtotal sulphur, clay and salt	**86**	**2**	**—-**	**—-**	**—-**	**77**	**—-**	**7**	**—-**
4782 clay & refrac. mat.	86	2	—	—	—	77	—	7	—
Subtotal slag	**246**	**7**	**—-**	**8**	**—-**	**44**	**188**	**—-**	**—-**
4860 slag	246	7	—	8	—	44	188	—	—
Subtotal other non-metal. min.	**1,185**	**730**	**194**	**3**	**—-**	**242**	**16**	**—-**	**—-**
4900 non-metal. min. nec	1,185	730	194	3	—	242	16	—	—
Total primary manufactured goods	**3,218**	**1,512**	**176**	**—-**	**108**	**1,081**	**340**	**—-**	**—-**
Subtotal paper products	**22**	**22**	**—-**	**—-**	**—-**	**—-**	**—-**	**—-**	**—-**
5190 paper products nec	22	22	—	—	—	—	—	—	—
Subtotal lime, cement and glass	**863**	**703**	**—-**	**—-**	**—-**	**30**	**130**	**—-**	**—-**
5220 cement & concrete	857	696	—	—	—	30	130	—	—
5290 misc. mineral prod.	7	7	—	—	—	—	—	—	—
Subtotal primary iron and steel products	**2,195**	**749**	**176**	**—-**	**108**	**953**	**209**	**—-**	**—-**
5312 pig iron	1,202	573	—	—	—	592	37	—	—
5315 ferro alloys	156	1	—	—	—	153	1	—	—
5320 i&s primary forms	18	4	—	—	—	9	6	—	—
5330 i&s plates & sheets	503	75	176	—	1	95	156	—	—
5360 i&s bars & shapes	219	66	—	—	107	46	—	—	—
5370 i&s pipe & tube	5	5	—	—	—	—	—	—	—
5390 primary i&s nec	91	25	—	—	—	58	9	—	—
Subtotal primary non-ferrous metal products	**138**	**38**	**—-**	**—-**	**—-**	**98**	**2**	**—-**	**—-**
5422 aluminum	11	—	—	—	—	11	—	—	—
5429 smelted prod. nec	7	7	—	—	—	—	—	—	—
5480 fab. metal products	120	31	—	—	—	87	2	—	—
Total food and farm products	**12,070**	**187**	**—-**	**11**	**11,673**	**59**	**75**	**66**	**—-**
Subtotal grain	**7,672**	**7**	**—-**	**11**	**7,580**	**7**	**65**	**3**	**—-**
6241 wheat	112	2	—	—	48	2	61	—	—
6344 corn	7,561	5	—	11	7,532	5	5	3	—
Subtotal oilseeds	**2,509**	**28**	**—-**	**—-**	**2,461**	**6**	**8**	**7**	**—-**
6522 soybeans	2,436	2	—	—	2,419	—	8	7	—
6534 flaxseed	12	12	—	—	—	—	—	—	—
6590 oilseeds nec	62	14	—	—	42	6	—	—	—
Subtotal vegetable products	**87**	**82**	**—-**	**—-**	**3**	**—-**	**1**	**—-**	**—-**
6653 vegetable oils	85	82	—	—	2	—	1	—	—
6654 vegetables & prod.	2	—	—	—	2	—	—	—	—
Subtotal processed grain and animal feed	**1,596**	**3**	**—-**	**—-**	**1,533**	**5**	**—-**	**56**	**—-**
6747 grain mill products	128	—	—	—	123	5	—	—	—
6782 animal feed, prep.	1,469	3	—	—	1,410	—	—	56	—
Subtotal other agricultural products	**205**	**67**	**—-**	**—-**	**95**	**42**	**—-**	**—-**	**—-**
6861 sugar	57	15	—	—	—	42	—	—	—
6865 molasses	52	52	—	—	—	—	—	—	—
6885 alcoholic beverages	95	—	—	—	95	—	—	—	—
Total all manufactured equipment, machinery and products	**218**	**19**	**2**	**—-**	**1**	**193**	**3**	**—-**	**—-**
7110 machinery (not elec)	5	—	—	—	1	3	—	—	—
7500 textile products	1	1	—	—	—	—	—	—	—
7800 empty containers	9	—	—	—	—	6	3	—	—
7900 manufac. prod. nec	203	18	2	—	—	184	—	—	—
Ton-miles (x1000)	**6,520,914**	**1,816,564**	**44,880**	**86,966**	**3,056,957**	**829,737**	**467,111**	**184,725**	**33,974**

Tons All Traffic (x1000)	**36,358**
Ton-miles All Traffic (x1000)	**6,520,914**
Total Trip-ton-miles Internal and Intraport (x1000)	**33,868,354**

MISSOURI RIVER, FORT BENTON, MT TO THE MOUTH (CONSOLIDATED REPORT)

Section Included: Fort Benton, MT to the mouth of the Missouri River, 2073.2 miles. For maintained depths see individual stretches.

Comparative Statement of Traffic (thousand short tons)

Year	Total	Year	Total	Year	Total	Year	Total
2002	8,266	2005	7,936	2008	5,671	**2011**	**3,832**
2003	8,050	2006	8,295	2009	5,036		
2004	8,192	2007	6,685	2010	4,830		

Freight Traffic, 2011 (thousand short tons)

Commodity	Grand Total	Internal			
		Inbound	Outbound	Intra	
		Upbound	Downbnd	Upbound	Downbnd
Total, all commodities	**3,832**	**173**	**104**	**997**	**2,558**
Total petroleum and petroleum products	**44**	**44**	**—-**	**—-**	**—-**
Subtotal petroleum products	**44**	**44**	**—-**	**—-**	**—-**
2430 asphalt, tar & pitch	44	44	—-	—-	—-
Total chemicals and related products	**49**	**49**	**—-**	**—-**	**—-**
Subtotal fertilizers	**49**	**49**	**—-**	**—-**	**—-**
3110 nitrogenous fert.	20	20	—-	—-	—-
3190 fert. & mixes nec	29	29	—-	—-	—-
Total crude materials, inedible except fuels	**3,641**	**3**	**83**	**997**	**2,558**
Subtotal soil, sand, gravel, rock and stone	**3,601**	**3**	**44**	**997**	**2,558**
4331 sand & gravel	3,549	3	44	970	2,532
4335 waterway improv. mat	53	—-	—-	27	26
Subtotal sulphur, clay and salt	**39**	**—-**	**39**	**—-**	**—-**
4782 clay & refrac. mat.	39	—-	39	—-	—-
Total primary manufactured goods	**77**	**77**	**—-**	**—-**	**—-**
Subtotal lime, cement and glass	**77**	**77**	**—-**	**—-**	**—-**
5220 cement & concrete	77	77	—-	—-	—-
Total food and farm products	**21**	**—-**	**21**	**—-**	**—-**
Subtotal grain	**6**	**—-**	**6**	**—-**	**—-**
6344 corn	6	—-	6	—-	—-
Subtotal oilseeds	**15**	**—-**	**15**	**—-**	**—-**
6522 soybeans	15	—-	15	—-	—-
Ton-miles (x1000)	**62,253**	**43,559**	**11,631**	**1,693**	**5,371**

Tons All Traffic (x1000)	**3,832**
Ton-miles All Traffic (x1000)	**62,253**
Total Trip-ton-miles Internal and Intraport (x1000)	**176,389**

MISSOURI RIVER, KANSAS CITY TO THE MOUTH (INCLUDED IN TRAFFIC OF MISSOURI RIVER, FORT BENTON TO THE MOUTH)

Section Included: Upper end of Quindaro Bend (near Kansas City) to mouth, 374.8 miles (1960 mileage). Maintained Depth: 9 feet.

Comparative Statement of Traffic (thousand short tons)

Year	Total	Year	Total	Year	Total	Year	Total
2002	7,901	2005	7,608	2008	5,374	**2011**	**3,704**
2003	7,769	2006	7,931	2009	4,745		
2004	7,903	2007	6,387	2010	4,595		

Freight Traffic, 2011 (thousand short tons)

Commodity	Grand Total	Internal							
		Inbound		Outbound	Through		Intra		
		Upbound	Downbnd	Downbnd	Upbound	Downbnd	Upbound	Downbnd
Total, all commodities	**3,704**	**160**	**210**	**96**	**13**	**8**	**997**	**2,219**
Total petroleum and petroleum products	**44**	**44**	**—-**	**—-**	**—-**	**—-**	**—-**	**—-**
Subtotal petroleum products	**44**	**44**	**—-**	**—-**	**—-**	**—-**	**—-**	**—-**
2430 asphalt, tar & pitch	44	44	—-	—-	—-	—-	—-	—-
Total chemicals and related products	**49**	**35**	**—-**	**—-**	**13**	**—-**	**—-**	**—-**
Subtotal fertilizers	**49**	**35**	**—-**	**—-**	**13**	**—-**	**—-**	**—-**
3110 nitrogenous fert.	20	17	—-	—-	3	—-	—-	—-
3190 fert. & mixes nec	29	18	—-	—-	10	—-	—-	—-
Total crude materials, inedible except fuels	**3,513**	**3**	**210**	**83**	**—-**	**—-**	**997**	**2,219**
Subtotal soil, sand, gravel, rock and stone	**3,474**	**3**	**210**	**44**	**—-**	**—-**	**997**	**2,219**
4331 sand & gravel	3,421	3	210	44	—-	—-	970	2,194
4335 waterway improv. mat	53	—-	—-	—-	—-	—-	27	26
Subtotal sulphur, clay and salt	**39**	**—-**	**—-**	**39**	**—-**	**—-**	**—-**	**—-**
4782 clay & refrac. mat.	39	—-	—-	39	—-	—-	—-	—-
Total primary manufactured goods	**77**	**77**	**—-**	**—-**	**—-**	**—-**	**—-**	**—-**
Subtotal lime, cement and glass	**77**	**77**	**—-**	**—-**	**—-**	**—-**	**—-**	**—-**
5220 cement & concrete	77	77	—-	—-	—-	—-	—-	—-
Total food and farm products	**21**	**—-**	**—-**	**14**	**—-**	**8**	**—-**	**—-**
Subtotal grain	**6**	**—-**	**—-**	**—-**	**—-**	**6**	**—-**	**—-**
6344 corn	6	—-	—-	—-	—-	6	—-	—-

MISSOURI RIVER, KANSAS CITY TO THE MOUTH (INCLUDED IN TRAFFIC OF MISSOURI RIVER, FORT BENTON TO THE MOUTH)
Freight Traffic, 2011 - continued
(thousand short tons)

Commodity	Grand Total	Internal						
		Inbound		Outbound	Through		Intra	
		Upbound	Downbnd	Downbnd	Upbound	Downbnd	Upbound	Downbnd
Subtotal oilseeds	**15**	**—-**	**—-**	**14**	**—-**	**2**	**—-**	**—-**
6522 soybeans	15	—	—	14	—	2	—	—
Ton-miles (x1000)	**57,496**	**36,054**	**631**	**7,276**	**5,012**	**2,907**	**1,693**	**3,923**

Tons All Traffic (x1000)	**3,704**
Ton-miles All Traffic (x1000)	**57,496**
Total Trip-ton-miles Internal and Intraport (x1000)	**176,204**

MISSOURI RIVER, OMAHA TO KANSAS CITY (INCLUDED IN TRAFFIC OF MISSOURI RIVER, FORT BENTON TO THE MOUTH)

Section Included: Mile 627, Omaha, NE to mile 374.8, upper end of Quindaro Bend (near Kansas City), 252.2 miles (1960 mileage). Maintained Depth: 9 feet.

Comparative Statement of Traffic (thousand short tons)

Year	Total	Year	Total	Year	Total	Year	Total
2002	1,553	2005	1,921	2008	879	**2011**	**359**
2003	1,195	2006	1,687	2009	707		
2004	2,041	2007	1,252	2010	804		

Freight Traffic, 2011 (thousand short tons)

Commodity	Grand Total	Internal		
		Inbound	Outbound	Intra
		Upbound	Downbnd	Downbnd
Total, all commodities	**359**	**13**	**218**	**128**
Total chemicals and related products	**13**	**13**	**—-**	**—-**
Subtotal fertilizers	**13**	**13**	**—-**	**—-**
3110 nitrogenous fert.	3	3	—	—
3190 fert. & mixes nec	10	10	—	—
Total crude materials, inedible except fuels	**338**	**—-**	**210**	**128**
Subtotal soil, sand, gravel, rock and stone	**338**	**—-**	**210**	**128**
4331 sand & gravel	338	—	210	128
Total food and farm products	**8**	**—-**	**8**	**—-**
Subtotal grain	**6**	**—-**	**6**	**—-**
6344 corn	6	—	6	—
Subtotal oilseeds	**2**	**—-**	**2**	**—-**
6522 soybeans	2	—	2	—
Ton-miles (x1000)	**4,757**	**2,493**	**2,079**	**185**

Tons All Traffic (x1000)	**359**
Ton-miles All Traffic (x1000)	**4,757**
Total Trip-ton-miles Internal and Intraport (x1000)	**31,073**

PORT OF KANSAS CITY (INCLUDED IN TRAFFIC OF MISSOURI RIVER, KANSAS CITY TO THE MOUTH)

Section Included: Missouri River, mile 374.8 to mile 353.8 (1960 mileage). Maintained Depth: 9 feet.

Comparative Statement of Traffic (thousand short tons)

Year	Total	Year	Total	Year	Total	Year	Total
2002	3,575	2005	3,280	2008	2,051	**2011**	**1,130**
2003	3,650	2006	3,580	2009	1,934		
2004	3,663	2007	2,566	2010	1,671		

Freight Traffic, 2011 (thousand short tons)

Commodity	Grand Total	Internal	
		Receipts	Intraport
Total, all commodities	**1,130**	**255**	**875**
Total petroleum and petroleum products	**44**	**44**	**—-**
Subtotal petroleum products	**44**	**44**	**—-**
2430 asphalt, tar & pitch	44	44	—
Total crude materials, inedible except fuels	**1,086**	**210**	**875**
Subtotal soil, sand, gravel, rock and stone	**1,086**	**210**	**875**
4331 sand & gravel	1,086	210	875

Other Harbors and Waterways 2011

Harbor or Waterway	Commodity	Thousand Short Tons
Project		
MISSOURI RIVER, SIOUX CITY TO OMAHA (INCLUDED IN TRAFFIC OF MISSOURI RIVER, FORT BENTON TO THE MOUTH)	No Commerce Reported	
Non-project		
MISSOURI RIVER, FORT BENTON, MT TO SIOUX CITY, IA (INCLUDED IN TRAFFIC OF MISSOURI RIVER, FORT BENTON TO THE MOUTH)	No Commerce Reported	

CUMBERLAND RIVER, MOUTH TO MILE 552 (CONSOLIDATED REPORT)

Section Included: Mouth to mile 552. For maintained depth see individual stretches.

Comparative Statement of Traffic (thousand short tons)

Year	Total	Year	Total	Year	Total	Year	Total
2002	22,575	2005	23,418	2008	23,329	**2011**	**20,652**
2003	20,604	2006	25,348	2009	21,081		
2004	22,262	2007	22,545	2010	21,265		

Freight Traffic, 2011 (thousand short tons)

Commodity		Grand Total	Internal				
			Inbound	Outbound	Through		Intra
			Upbound	Downbnd	Upbound	Downbnd	Upbound
Total, all commodities		**20,652**	**13,319**	**6,751**	**26**	**66**	**490**
Total coal		**10,231**	**10,208**	**—-**	**13**	**11**	**—-**
1100	coal & lignite	10,231	10,208	—-	13	11	—-
Total petroleum and petroleum products		**173**	**173**	**—-**	**—-**	**—-**	**—-**
Subtotal petroleum products		**173**	**173**	**—-**	**—-**	**—-**	**—-**
2330	distillate fuel oil	53	53	—-	—-	—-	—-
2430	asphalt, tar & pitch	97	97	—-	—-	—-	—-
2540	petroleum coke	23	23	—-	—-	—-	—-
Total chemicals and related products		**334**	**309**	**18**	**7**	**—-**	**—-**
Subtotal fertilizers		**272**	**272**	**—-**	**—-**	**—-**	**—-**
3110	nitrogenous fert.	170	170	—-	—-	—-	—-
3130	potassic fert.	48	48	—-	—-	—-	—-
3190	fert. & mixes nec	54	54	—-	—-	—-	—-
Subtotal other chemicals and related products		**62**	**38**	**18**	**7**	**—-**	**—-**
3212	benzene & toluene	35	35	—-	—-	—-	—-
3240	nitrogen func. comp.	7	—-	—-	7	—-	—-
3275	inorg. elem., oxides, & halogen salts	5	3	2	—-	—-	—-
3276	metallic salts	3	—-	3	—-	—-	—-
3279	inorganic chem. nec	13	—-	13	—-	—-	—-
Total crude materials, inedible except fuels		**8,545**	**1,835**	**6,166**	**—-**	**54**	**490**
Subtotal forest products, wood and chips		**16**	**2**	**—-**	**—-**	**14**	**—-**
4161	wood chips	16	2	—-	—-	14	—-
Subtotal pulp and waste paper		**5**	**—-**	**—-**	**—-**	**5**	**—-**
4225	pulp & waste paper	5	—-	—-	—-	5	—-
Subtotal soil, sand, gravel, rock and stone		**7,894**	**1,546**	**5,823**	**—-**	**34**	**490**
4310	building stone	35	35	—-	—-	—-	—-
4322	limestone	3,160	—-	2,638	—-	34	487
4331	sand & gravel	2,419	1,502	916	—-	—-	—-
4335	waterway improv. mat	2,281	9	2,270	—-	—-	3
Subtotal iron ore and scrap		**291**	**—-**	**291**	**—-**	**—-**	**—-**
4420	iron & steel scrap	291	—-	291	—-	—-	—-
Subtotal non-ferrous ores and scrap		**97**	**97**	**—-**	**—-**	**—-**	**—-**
4690	non-ferrous ores nec	97	97	—-	—-	—-	—-
Subtotal slag		**51**	**—-**	**51**	**—-**	**—-**	**—-**
4860	slag	51	—-	51	—-	—-	—-
Subtotal other non-metal. min.		**191**	**191**	**—-**	**—-**	**—-**	**—-**
4900	non-metal. min. nec	191	191	—-	—-	—-	—-
Total primary manufactured goods		**806**	**793**	**13**	**—-**	**—-**	**—-**
Subtotal lime, cement and glass		**510**	**510**	**—-**	**—-**	**—-**	**—-**
5220	cement & concrete	510	510	—-	—-	—-	—-
Subtotal primary iron and steel products		**277**	**275**	**1**	**—-**	**—-**	**—-**
5315	ferro alloys	1	—-	1	—-	—-	—-
5330	i&s plates & sheets	33	33	—-	—-	—-	—-
5360	i&s bars & shapes	126	126	—-	—-	—-	—-
5390	primary i&s nec	116	116	—-	—-	—-	—-
Subtotal primary non-ferrous metal products		**19**	**7**	**11**	**—-**	**—-**	**—-**
5480	fab. metal products	19	7	11	—-	—-	—-
Total food and farm products		**545**	**—-**	**537**	**6**	**2**	**—-**
Subtotal grain		**306**	**—-**	**302**	**2**	**2**	**—-**
6241	wheat	174	—-	172	—-	2	—-
6344	corn	132	—-	130	2	—-	—-
Subtotal oilseeds		**226**	**—-**	**221**	**5**	**—-**	**—-**
6522	soybeans	226	—-	221	5	—-	—-
Subtotal processed grain and animal feed		**14**	**—-**	**14**	**—-**	**—-**	**—-**
6782	animal feed, prep.	14	—-	14	—-	—-	—-
Total all manufactured equipment, machinery and products		**18**	**0**	**17**	**—-**	**—-**	**—-**
7110	machinery (not elec)	1	0	1	—-	—-	—-
7900	manufac. prod. nec	17	—-	17	—-	—-	—-
Ton-miles (x1000)		**2,144,157**	**1,935,208**	**159,151**	**798**	**2,053**	**46,948**

Tons All Traffic (x1000)	**20,652**
Ton-miles All Traffic (x1000)	**2,144,157**
Total Trip-ton-miles Internal and Intraport (x1000)	**9,074,322**

CUMBERLAND RIVER, MOUTH TO NASHVILLE, TN (INCLUDED IN TRAFFIC OF CUMBERLAND RIVER, MOUTH TO MILE 552)

Section Included: Mouth to mile 300, near Carthage, TN. Maintained Depth: 9 feet.

Comparative Statement of Traffic (thousand short tons)

Year	Total	Year	Total	Year	Total	Year	Total
2002	22,575	2005	23,418	2008	23,329	**2011**	**20,654**
2003	20,604	2006	25,348	2009	21,081		
2004	22,262	2007	22,545	2010	21,265		

Freight Traffic, 2011 (thousand short tons)

Commodity	Grand Total	Internal					
		Inbound	Outbound		Through		Intra
		Upbound	Upbound	Downbnd	Upbound	Downbnd	Upbound
Total, all commodities	**20,654**	**8,904**	**3**	**6,754**	**4,441**	**66**	**487**
Total coal	**10,231**	**5,857**	**—-**	**—-**	**4,364**	**11**	**—-**
1100 coal & lignite	10,231	5,857	—-	—-	4,364	11	—-
Total petroleum and petroleum products	**173**	**173**	**—-**	**—-**	**—-**	**—-**	**—-**
Subtotal petroleum products	**173**	**173**	**—-**	**—-**	**—-**	**—-**	**—-**
2330 distillate fuel oil	53	53	—-	—-	—-	—-	—-
2430 asphalt, tar & pitch	97	97	—-	—-	—-	—-	—-
2540 petroleum coke	23	23	—-	—-	—-	—-	—-
Total chemicals and related products	**334**	**309**	**—-**	**18**	**7**	**—-**	**—-**
Subtotal fertilizers	**272**	**272**	**—-**	**—-**	**—-**	**—-**	**—-**
3110 nitrogenous fert.	170	170	—-	—-	—-	—-	—-
3130 potassic fert.	48	48	—-	—-	—-	—-	—-
3190 fert. & mixes nec	54	54	—-	—-	—-	—-	—-
Subtotal other chemicals and related products	**62**	**38**	**—-**	**18**	**7**	**—-**	**—-**
3212 benzene & toluene	35	35	—-	—-	—-	—-	—-
3240 nitrogen func. comp.	7	—-	—-	—-	7	—-	—-
3275 inorg. elem., oxides, & halogen salts	5	3	—-	2	—-	—-	—-
3276 metallic salts	3	—-	—-	3	—-	—-	—-
3279 inorganic chem. nec	13	—-	—-	13	—-	—-	—-
Total crude materials, inedible except fuels	**8,548**	**1,772**	**3**	**6,169**	**64**	**54**	**487**
Subtotal forest products, wood and chips	**16**	**2**	**—-**	**—-**	**—-**	**14**	**—-**
4161 wood chips	16	2	—-	—-	—-	14	—-
Subtotal pulp and waste paper	**5**	**—-**	**—-**	**—-**	**—-**	**5**	**—-**
4225 pulp & waste paper	5	—-	—-	—-	—-	5	—-
Subtotal soil, sand, gravel, rock and stone	**7,897**	**1,482**	**3**	**5,826**	**64**	**34**	**487**
4310 building stone	35	35	—-	—-	—-	—-	—-
4322 limestone	3,160	—-	—-	2,638	—-	34	487
4331 sand & gravel	2,419	1,439	—-	916	64	—-	—-
4335 waterway improv. mat	2,284	9	3	2,272	—-	—-	—-
Subtotal iron ore and scrap	**291**	**—-**	**—-**	**291**	**—-**	**—-**	**—-**
4420 iron & steel scrap	291	—-	—-	291	—-	—-	—-
Subtotal non-ferrous ores and scrap	**97**	**97**	**—-**	**—-**	**—-**	**—-**	**—-**
4690 non-ferrous ores nec	97	97	—-	—-	—-	—-	—-
Subtotal slag	**51**	**—-**	**—-**	**51**	**—-**	**—-**	**—-**
4860 slag	51	—-	—-	51	—-	—-	—-
Subtotal other non-metal. min.	**191**	**191**	**—-**	**—-**	**—-**	**—-**	**—-**
4900 non-metal. min. nec	191	191	—-	—-	—-	—-	—-
Total primary manufactured goods	**806**	**793**	**—-**	**13**	**—-**	**—-**	**—-**
Subtotal lime, cement and glass	**510**	**510**	**—-**	**—-**	**—-**	**—-**	**—-**
5220 cement & concrete	510	510	—-	—-	—-	—-	—-
Subtotal primary iron and steel products	**277**	**275**	**—-**	**1**	**—-**	**—-**	**—-**
5315 ferro alloys	1	—-	—-	1	—-	—-	—-
5330 i&s plates & sheets	33	33	—-	—-	—-	—-	—-
5360 i&s bars & shapes	126	126	—-	—-	—-	—-	—-
5390 primary i&s nec	116	116	—-	—-	—-	—-	—-
Subtotal primary non-ferrous metal products	**19**	**7**	**—-**	**11**	**—-**	**—-**	**—-**
5480 fab. metal products	19	7	—-	11	—-	—-	—-
Total food and farm products	**545**	**—-**	**—-**	**537**	**6**	**2**	**—-**
Subtotal grain	**306**	**—-**	**—-**	**302**	**2**	**2**	**—-**
6241 wheat	174	—-	—-	172	—-	2	—-
6344 corn	132	—-	—-	130	2	—-	—-
Subtotal oilseeds	**226**	**—-**	**—-**	**221**	**5**	**—-**	**—-**
6522 soybeans	226	—-	—-	221	5	—-	—-
Subtotal processed grain and animal feed	**14**	**—-**	**—-**	**14**	**—-**	**—-**	**—-**
6782 animal feed, prep.	14	—-	—-	14	—-	—-	—-
Total all manufactured equipment, machinery and products	**18**	**0**	**—-**	**17**	**—-**	**—-**	**—-**
7110 machinery (not elec)	1	0	—-	1	—-	—-	—-
7900 manufac. prod. nec	17	—-	—-	17	—-	—-	—-
Ton-miles (x1000)	**1,945,441**	**1,019,121**	**502**	**159,645**	**718,214**	**2,053**	**45,906**

Tons All Traffic (x1000)	**20,654**
Ton-miles All Traffic (x1000)	**1,945,441**
Total Trip-ton-miles Internal and Intraport (x1000)	**9,074,984**

CUMBERLAND RIVER, NASHVILLE, TN (INCLUDED IN TRAFFIC OF CUMBERLAND RIVER, MOUTH TO MILE 552)

Section Included: Cumberland River, mile 300 to mile 381. Maintained Depth: 8 feet, mile 300 to Celina, TN, mile 381; 1 foot to Wolf Creek Dam, mile 460.9; 9 feet above Wolf Creek Dam to the mouth of Laurel River, mile 552.

Comparative Statement of Traffic (thousand short tons)

Year	Total	Year	Total	Year	Total	Year	Total
2002	3,686	2005	4,208	2008	4,782	**2011**	**4,418**
2003	3,939	2006	4,486	2009	4,030		
2004	3,498	2007	4,376	2010	3,846		

Freight Traffic, 2011 (thousand short tons)

Commodity	Grand Total	Domestic Internal Inbound Upbound
Total, all commodities	**4,418**	**4,418**
Total coal	**4,351**	**4,351**
1100 coal & lignite	4,351	4,351
Total crude materials, inedible except fuels	**67**	**67**
Subtotal soil, sand, gravel, rock and stone	**67**	**67**
4331 sand & gravel	64	64
4335 waterway improv. mat	3	3
Ton-miles (x1000)	**198,716**	**198,716**

Tons All Traffic (x1000)	**4,418**
Ton-miles All Traffic (x1000)	**198,716**
Total Trip-ton-miles Internal and Intraport (x1000)	**1,040,701**

PORT OF NASHVILLE, TN (INCLUDED IN TRAFFIC OF CUMBERLAND RIVER, TN AND KY)

Section Included: Both banks of Cumberland River, mile 182 to mile 194. Maintained Depth: 9 feet.

Comparative Statement of Traffic (thousand short tons)

Year	Total	Year	Total	Year	Total	Year	Total
2002	4,224	2005	4,454	2008	3,314	**2011**	**1,918**
2003	4,004	2006	4,504	2009	1,998		
2004	3,941	2007	4,272	2010	2,002		

Freight Traffic, 2011 (thousand short tons)

Commodity	Grand Total	Internal Receipts	Internal Shipments
Total, all commodities	**1,918**	**1,687**	**231**
Total petroleum and petroleum products	**162**	**162**	**—-**
Subtotal petroleum products	**162**	**162**	**—-**
2330 distillate fuel oil	53	53	—-
2430 asphalt, tar & pitch	89	89	—-
2540 petroleum coke	20	20	—-
Total chemicals and related products	**31**	**31**	**—-**
Subtotal fertilizers	**6**	**6**	**—-**
3130 potassic fert.	1	1	—-
3190 fert. & mixes nec	5	5	—-
Subtotal other chemicals and related products	**25**	**25**	**—-**
3212 benzene & toluene	25	25	—-
Total crude materials, inedible except fuels	**934**	**703**	**231**
Subtotal soil, sand, gravel, rock and stone	**703**	**703**	**—-**
4331 sand & gravel	703	703	—-
Subtotal iron ore and scrap	**231**	**—-**	**231**
4420 iron & steel scrap	231	—-	231
Total primary manufactured goods	**792**	**792**	**—-**
Subtotal lime, cement and glass	**510**	**510**	**—-**
5220 cement & concrete	510	510	—-
Subtotal primary iron and steel products	**274**	**274**	**—-**
5330 i&s plates & sheets	33	33	—-
5360 i&s bars & shapes	126	126	—-
5390 primary i&s nec	115	115	—-
Subtotal primary non-ferrous metal products	**7**	**7**	**—-**
5480 fab. metal products	7	7	—-

TENNESSEE RIVER, TN, AL AND KY

Section Included: Mouth to Knoxville, TN, (head of river), 652.2 miles. Maintained Depth: 9 feet.

Comparative Statement of Traffic (thousand short tons)

Year	Total	Year	Total	Year	Total	Year	Total
2002	43,943	2005	53,227	2008	49,678	**2011**	**36,790**
2003	49,834	2006	53,965	2009	39,233		
2004	53,338	2007	49,454	2010	38,199		

Freight Traffic, 2011 (thousand short tons)

Commodity	Total	Domestic Coastwise Shipments
Total, all commodities	**1**	**1**
Total primary manufactured goods	**1**	**1**
Subtotal primary non-ferrous metal products	**1**	**1**
5480 fab. metal products	1	1
Ton-miles (x1000)	**73**	**73**
Domestic		

Commodity	Total	Internal								
		Inbound		Outbound		Through		Intra		
		Upbound	Downbnd	Upbound	Downbnd	Upbound	Downbnd	Upbound	Downbnd
Total, all commodities	**36,789**	**7,410**	**231**	**4,515**	**9,522**	**6,283**	**1,576**	**6,393**	**858**
Total coal	**15,080**	**246**	**—-**	**4,462**	**2,918**	**2,109**	**84**	**5,260**	**—-**
1100 coal & lignite	14,844	99	—-	4,462	2,892	2,046	84	5,260	—-
1200 coal coke	236	147	—-	—-	26	63	—-	—-	—-
Total petroleum and petroleum products	**1,699**	**1,313**	**—-**	**—-**	**177**	**187**	**21**	**—-**	**—-**
Subtotal crude petroleum	**32**	**20**	**—-**	**—-**	**—-**	**6**	**6**	**—-**	**—-**
2100 crude petroleum	32	20	—-	—-	—-	6	6	—-	—-
Subtotal petroleum products	**1,667**	**1,294**	**—-**	**—-**	**177**	**181**	**14**	**—-**	**—-**
2211 gasoline	382	377	—-	—-	5	—-	—-	—-	—-
2221 kerosene	7	7	—-	—-	—-	—-	—-	—-	—-
2330 distillate fuel oil	689	528	—-	—-	112	50	—-	—-	—-
2340 residual fuel oil	72	42	—-	—-	30	—-	—-	—-	—-
2350 lube oil & greases	11	11	—-	—-	—-	—-	—-	—-	—-
2429 naphtha & solvents	3	—-	—-	—-	3	—-	—-	—-	—-
2430 asphalt, tar & pitch	372	241	—-	—-	10	107	14	—-	—-
2540 petroleum coke	116	89	—-	—-	3	25	—-	—-	—-
2640 hydrocarbon & petrol gases, liquefied and gaseous	15	—-	—-	—-	15	—-	—-	—-	—-
Total chemicals and related products	**3,551**	**1,765**	**37**	**1**	**1,254**	**369**	**56**	**69**	**—-**
Subtotal fertilizers	**526**	**199**	**—-**	**—-**	**56**	**263**	**8**	**—-**	**—-**
3110 nitrogenous fert.	292	69	—-	—-	56	165	2	—-	—-
3120 phosphatic fert.	17	15	—-	—-	—-	2	—-	—-	—-
3130 potassic fert.	116	71	—-	—-	—-	45	—-	—-	—-
3190 fert. & mixes nec	102	43	—-	—-	—-	52	7	—-	—-
Subtotal other chemicals and related products	**3,024**	**1,565**	**37**	**1**	**1,198**	**106**	**47**	**69**	**—-**
3211 acyclic hydrocarbons	6	—-	—-	—-	6	—-	—-	—-	—-
3212 benzene & toluene	44	21	—-	—-	—-	22	—-	—-	—-
3219 other hydrocarbons	782	701	—-	—-	78	4	—-	—-	—-
3220 alcohols	189	121	—-	—-	1	67	—-	—-	—-
3230 carboxylic acids	193	193	—-	—-	—-	—-	—-	—-	—-
3240 nitrogen func. comp.	440	326	—-	—-	114	—-	—-	—-	—-
3250 organo - inorg. comp.	2	—-	—-	—-	2	—-	—-	—-	—-
3273 ammonia	5	5	—-	—-	—-	—-	—-	—-	—-
3274 sodium hydroxide	418	48	—-	1	292	10	3	64	—-
3275 inorg. elem., oxides, & halogen salts	897	129	37	—-	694	2	30	6	—-
3276 metallic salts	2	—-	—-	—-	—-	—-	2	—-	—-
3279 inorganic chem. nec	25	—-	—-	—-	12	—-	13	—-	—-
3299 chem. products nec	21	21	—-	—-	—-	—-	—-	—-	—-
Total crude materials, inedible except fuels	**11,445**	**1,843**	**191**	**52**	**3,902**	**2,949**	**841**	**840**	**828**
Subtotal forest products, wood and chips	**640**	**19**	**—-**	**—-**	**40**	**—-**	**582**	**—-**	**—-**
4110 rubber & gums	17	17	—-	—-	—-	—-	—-	—-	—-
4161 wood chips	610	2	—-	—-	27	—-	582	—-	—-
4170 wood in the rough	13	—-	—-	—-	13	—-	—-	—-	—-
Subtotal pulp and waste paper	**82**	**—-**	**—-**	**—-**	**82**	**—-**	**—-**	**—-**	**—-**
4225 pulp & waste paper	82	—-	—-	—-	82	—-	—-	—-	—-
Subtotal soil, sand, gravel, rock and stone	**7,123**	**349**	**50**	**52**	**3,176**	**1,972**	**17**	**838**	**670**
4310 building stone	33	—-	—-	—-	—-	33	—-	—-	—-

TENNESSEE RIVER, TN, AL AND KY
Freight Traffic, 2011 - continued
(thousand short tons)

Commodity	Total	Internal							
		Inbound		Outbound		Through		Intra	
		Upbound	Downbnd	Upbound	Downbnd	Upbound	Downbnd	Upbound	Downbnd
4322 limestone	3,917	—	—	41	2,696	532	—	648	—
4323 gypsum	25	25	—	—	—	—	—	—	—
4327 phosphate rock	3	3	—	—	—	—	—	—	—
4331 sand & gravel	2,973	320	49	1	428	1,386	17	105	667
4335 waterway improv. mat	172	—	1	9	52	20	—	86	3
Subtotal iron ore and scrap	**1,509**	**479**	**115**	**—**	**509**	**107**	**140**	**2**	**157**
4410 iron ore	591	209	—	—	345	34	1	2	—
4420 iron & steel scrap	918	269	115	—	164	73	139	—	157
Subtotal marine shells	**1**	**—**	**—**	**—**	**—**	**—**	**1**	**—**	**—**
4515 marine shells	1	—	—	—	—	—	1	—	—
Subtotal non-ferrous ores and scrap	**289**	**175**	**3**	**—**	**—**	**65**	**46**	**—**	**—**
4650 aluminum ore	1	1	—	—	—	—	—	—	—
4670 manganese ore	54	45	—	—	—	9	—	—	—
4690 non-ferrous ores nec	234	128	3	—	—	56	46	—	—
Subtotal sulphur, clay and salt	**2**	**2**	**—**	**—**	**—**	**—**	**—**	**—**	**—**
4782 clay & refrac. mat.	2	2	—	—	—	—	—	—	—
Subtotal slag	**458**	**187**	**15**	**—**	**96**	**106**	**54**	**—**	**—**
4860 slag	458	187	15	—	96	106	54	—	—
Subtotal other non-metal. min.	**1,340**	**633**	**8**	**—**	**—**	**700**	**—**	**—**	**—**
4900 non-metal. min. nec	1,340	633	8	—	—	700	—	—	—
Total primary manufactured goods	**1,937**	**780**	**3**	**—**	**384**	**658**	**31**	**71**	**9**
Subtotal paper products	**22**	**—**	**—**	**—**	**22**	**—**	**—**	**—**	**—**
5190 paper products nec	22	—	—	—	22	—	—	—	—
Subtotal lime, cement and glass	**419**	**68**	**—**	**—**	**—**	**350**	**—**	**—**	**—**
5220 cement & concrete	409	58	—	—	—	350	—	—	—
5290 misc. mineral prod.	10	10	—	—	—	—	—	—	—
Subtotal primary iron and steel products	**1,178**	**576**	**—**	**—**	**248**	**307**	**26**	**21**	**—**
5312 pig iron	505	457	—	—	1	48	—	—	—
5315 ferro alloys	70	44	—	—	24	1	—	—	—
5320 i&s primary forms	7	2	—	—	3	—	—	3	—
5330 i&s plates & sheets	310	72	—	—	209	12	—	16	—
5360 i&s bars & shapes	91	—	—	—	—	91	—	—	—
5370 i&s pipe & tube	8	—	—	—	3	2	3	—	—
5390 primary i&s nec	187	1	—	—	8	153	23	2	—
Subtotal primary non-ferrous metal products	**318**	**136**	**3**	**—**	**114**	**0**	**5**	**50**	**9**
5422 aluminum	103	103	—	—	—	—	—	—	—
5480 fab. metal products	216	33	3	—	114	0	5	50	9
Total food and farm products	**3,067**	**1,460**	**—**	**—**	**887**	**10**	**542**	**151**	**18**
Subtotal grain	**1,863**	**873**	**—**	**—**	**578**	**7**	**261**	**133**	**12**
6241 wheat	453	89	—	—	190	2	147	23	3
6344 corn	1,408	784	—	—	386	5	114	110	8
6447 sorghum grains	2	—	—	—	2	—	—	—	—
Subtotal oilseeds	**776**	**275**	**—**	**—**	**213**	**2**	**268**	**18**	**—**
6522 soybeans	671	250	—	—	132	2	268	18	—
6590 oilseeds nec	105	24	—	—	81	—	—	—	—
Subtotal vegetable products	**256**	**182**	**—**	**—**	**68**	**—**	**—**	**—**	**6**
6653 vegetable oils	256	182	—	—	68	—	—	—	6
Subtotal processed grain and animal feed	**173**	**131**	**—**	**—**	**28**	**1**	**14**	**—**	**—**
6747 grain mill products	3	3	—	—	—	—	—	—	—
6782 animal feed, prep.	170	127	—	—	28	1	14	—	—
Total all manufactured equipment, machinery and products	**11**	**2**	**0**	**0**	**1**	**1**	**2**	**2**	**4**
7110 machinery (not elec)	11	2	0	0	1	1	2	2	4
7900 manufac. prod. nec	1	—	—	—	—	1	—	—	—
Ton-miles Internal (x1000)	**4,646,387**	**1,546,291**	**69,495**	**184,182**	**1,013,666**	**690,392**	**244,441**	**868,003**	**29,917**

Tons All Traffic (x1000)	**36,790**
Ton-miles All Traffic (x1000)	**4,646,487**
Total Trip-ton-miles Internal and Intraport (x1000)	**20,498,434**

BARKLEY CANAL, CUMBERLAND AND TENNESSEE RIVERS, TN

Section Included: Canal connecting Barkley Reservoir and Kentucky Reservoir, 1.75 miles. Maintained Depth: 9 feet.

Comparative Statement of Traffic (thousand short tons)

Year	Total	Year	Total	Year	Total	Year	Total
2002	9,537	2005	17,789	2008	15,381	**2011**	**9,067**
2003	14,961	2006	18,793	2009	9,168		
2004	17,671	2007	16,530	2010	8,015		

Freight Traffic, 2011 (thousand short tons)

Commodity		Grand Total	Internal Through Upbound	Internal Through Downbnd
Total, all commodities		**9,067**	**8,273**	**793**
Total coal		**5,141**	**5,129**	**13**
1100	coal & lignite	5,141	5,129	13
Total petroleum and petroleum products		**163**	**163**	**—-**
Subtotal petroleum products		**163**	**163**	**—-**
2330	distillate fuel oil	50	50	—-
2430	asphalt, tar & pitch	90	90	—-
2540	petroleum coke	23	23	—-
Total chemicals and related products		**312**	**289**	**23**
Subtotal fertilizers		**265**	**265**	**—-**
3110	nitrogenous fert.	167	167	—-
3130	potassic fert.	45	45	—-
3190	fert. & mixes nec	54	54	—-
Subtotal other chemicals and related products		**47**	**24**	**23**
3212	benzene & toluene	22	22	—-
3240	nitrogen func. comp.	7	—-	7
3275	inorg. elem., oxides, & halogen salts	3	2	2
3276	metallic salts	2	—-	2
3279	inorganic chem. nec	13	—-	13
Total crude materials, inedible except fuels		**2,349**	**2,107**	**242**
Subtotal forest products, wood and chips		**16**	**16**	**—-**
4161	wood chips	16	16	—-
Subtotal pulp and waste paper		**5**	**5**	**—-**
4225	pulp & waste paper	5	5	—-
Subtotal soil, sand, gravel, rock and stone		**1,845**	**1,844**	**1**
4310	building stone	33	33	—-
4322	limestone	473	473	—-
4331	sand & gravel	1,327	1,327	—-
4335	waterway improv. mat	13	12	1
Subtotal iron ore and scrap		**193**	**—-**	**193**
4420	iron & steel scrap	193	—-	193
Subtotal non-ferrous ores and scrap		**94**	**94**	**—-**
4690	non-ferrous ores nec	94	94	—-
Subtotal slag		**48**	**—-**	**48**
4860	slag	48	—-	48
Subtotal other non-metal. min.		**148**	**148**	**—-**
4900	non-metal. min. nec	148	148	—-
Total primary manufactured goods		**586**	**584**	**2**
Subtotal lime, cement and glass		**350**	**350**	**—-**
5220	cement & concrete	350	350	—-
Subtotal primary iron and steel products		**227**	**227**	**—-**
5330	i&s plates & sheets	19	19	—-
5360	i&s bars & shapes	91	91	—-
5390	primary i&s nec	116	116	—-
Subtotal primary non-ferrous metal products		**9**	**7**	**2**
5480	fab. metal products	9	7	2
Total food and farm products		**515**	**2**	**513**
Subtotal grain		**280**	**2**	**279**
6241	wheat	153	2	152
6344	corn	127	—-	127
Subtotal oilseeds		**221**	**—-**	**221**
6522	soybeans	221	—-	221
Subtotal processed grain and animal feed		**14**	**—-**	**14**
6782	animal feed, prep.	14	—-	14
Total all manufactured equipment, machinery and products		**1**	**0**	**1**
7110	machinery (not elec)	1	0	1
Ton-miles (x1000)		**18,133**	**16,547**	**1,586**

Tons All Traffic (x1000)	**9,067**
Ton-miles All Traffic (x1000)	**18,133**
Total Trip-ton-miles Internal and Intraport (x1000)	**3,091,155**

GUNTERSVILLE, AL

Section Included: Both banks of the Tennessee River at mile 358 to mile 363. Maintained Depth: 9 feet.

Comparative Statement of Traffic (thousand short tons)

Year	Total	Year	Total	Year	Total	Year	Total
2002	2,417	2005	1,840	2008	1,744	**2011**	**1,540**
2003	2,066	2006	1,770	2009	1,746		
2004	1,878	2007	1,772	2010	1,820		

Freight Traffic, 2011 (thousand short tons)

Commodity		Grand Total	Internal		
			Receipts	Shipments	Intraport
Total, all commodities		**1,540**	**1,232**	**297**	**10**
Total coal		**103**	**84**	**19**	**—-**
1100	coal & lignite	30	26	5	—-
1200	coal coke	72	58	14	—-
Total petroleum and petroleum products		**21**	**21**	**—-**	**—-**
Subtotal petroleum products		**21**	**21**	**—-**	**—-**
2350	lube oil & greases	11	11	—-	—-
2540	petroleum coke	10	10	—-	—-
Total chemicals and related products		**79**	**79**	**—-**	**—-**
Subtotal fertilizers		**17**	**17**	**—-**	**—-**
3120	phosphatic fert.	14	14	—-	—-
3190	fert. & mixes nec	3	3	—-	—-
Subtotal other chemicals and related products		**62**	**62**	**—-**	**—-**
3274	sodium hydroxide	62	62	—-	—-
Total crude materials, inedible except fuels		**177**	**29**	**148**	**—-**
Subtotal forest products, wood and chips		**13**	**—-**	**13**	**—-**
4170	wood in the rough	13	—-	13	—-
Subtotal pulp and waste paper		**82**	**—-**	**82**	**—-**
4225	pulp & waste paper	82	—-	82	—-
Subtotal soil, sand, gravel, rock and stone		**8**	**8**	**—-**	**—-**
4327	phosphate rock	3	3	—-	—-
4331	sand & gravel	5	5	—-	—-
Subtotal iron ore and scrap		**53**	**—-**	**53**	**—-**
4410	iron ore	38	—-	38	—-
4420	iron & steel scrap	16	—-	16	—-
Subtotal non-ferrous ores and scrap		**1**	**1**	**—-**	**—-**
4650	aluminum ore	1	1	—-	—-
Subtotal sulphur, clay and salt		**2**	**2**	**—-**	**—-**
4782	clay & refrac. mat.	2	2	—-	—-
Subtotal other non-metal. min.		**18**	**18**	**—-**	**—-**
4900	non-metal. min. nec	18	18	—-	—-
Total primary manufactured goods		**46**	**46**	**—-**	**—-**
Subtotal primary iron and steel products		**46**	**46**	**—-**	**—-**
5312	pig iron	46	46	—-	—-
Total food and farm products		**1,115**	**974**	**131**	**10**
Subtotal grain		**763**	**709**	**43**	**10**
6241	wheat	40	—-	40	—-
6344	corn	723	709	3	10
Subtotal oilseeds		**228**	**217**	**12**	**—-**
6522	soybeans	208	208	—-	—-
6590	oilseeds nec	21	9	12	—-
Subtotal vegetable products		**74**	**—-**	**74**	**—-**
6653	vegetable oils	74	—-	74	—-
Subtotal processed grain and animal feed		**50**	**48**	**2**	**—-**
6747	grain mill products	3	3	—-	—-
6782	animal feed, prep.	46	45	2	—-

CHATTANOOGA, TN

Section Included: Both banks of the Tennessee River at mile 454 to 471. Maintained Depth: 9 feet.

Comparative Statement of Traffic (thousand short tons)

Year	Total	Year	Total	Year	Total	Year	Total
2002	2,770	2005	2,600	2008	2,231	**2011**	**2,404**
2003	2,843	2006	2,590	2009	1,601		
2004	2,748	2007	2,713	2010	2,013		

Freight Traffic, 2011 (thousand short tons)

Commodity		Grand Total	Internal		
			Receipts	Shipments	Intraport
Total, all commodities		**2,404**	**1,160**	**1,242**	**2**
Total coal		**20**	**14**	**6**	**—-**
1100	coal & lignite	19	13	6	—-
1200	coal coke	1	1	—-	—-
Total petroleum and petroleum products		**82**	**82**	**—-**	**—-**
Subtotal petroleum products		**82**	**82**	**—-**	**—-**
2430	asphalt, tar & pitch	50	50	—-	—-

CHATTANOOGA, TN
Freight Traffic, 2011 - continued
(thousand short tons)

Commodity		Grand Total	Internal		
			Receipts	Shipments	Intraport
2540	petroleum coke	32	32	—	—
Total chemicals and related products		**780**	**84**	**694**	**2**
Subtotal fertilizers		**6**	**6**	**—**	**—**
3190	fert. & mixes nec	6	6	—	—
Subtotal other chemicals and related products		**774**	**78**	**694**	**2**
3212	benzene & toluene	9	9	—	—
3219	other hydrocarbons	15	14	2	—
3274	sodium hydroxide	50	48	—	2
3275	inorg. elem., oxides, & halogen salts	699	7	693	—
Total crude materials, inedible except fuels		**1,317**	**785**	**532**	**—**
Subtotal soil, sand, gravel, rock and stone		**722**	**716**	**7**	**—**
4322	limestone	648	648	—	—
4323	gypsum	18	18	—	—
4331	sand & gravel	19	13	7	—
4335	waterway improv. mat	38	38	—	—
Subtotal iron ore and scrap		**526**	**—**	**526**	**—**
4410	iron ore	307	—	307	—
4420	iron & steel scrap	218	—	218	—
Subtotal slag		**16**	**16**	**—**	**—**
4860	slag	16	16	—	—
Subtotal other non-metal. min.		**53**	**53**	**—**	**—**
4900	non-metal. min. nec	53	53	—	—
Total primary manufactured goods		**157**	**147**	**9**	**—**
Subtotal lime, cement and glass		**3**	**3**	**—**	**—**
5290	misc. mineral prod.	3	3	—	—
Subtotal primary iron and steel products		**93**	**93**	**—**	**—**
5312	pig iron	17	17	—	—
5315	ferro alloys	6	6	—	—
5320	i&s primary forms	3	3	—	—
5330	i&s plates & sheets	65	65	—	—
5390	primary i&s nec	2	2	—	—
Subtotal primary non-ferrous metal products		**61**	**51**	**9**	**—**
5480	fab. metal products	61	51	9	—
Total food and farm products		**47**	**47**	**—**	**—**
Subtotal grain		**47**	**47**	**—**	**—**
6241	wheat	45	45	—	—
6344	corn	2	2	—	—
Total all manufactured equipment, machinery and products		**1**	**1**	**—**	**—**
7110	machinery (not elec)	1	1	—	—

Other Harbors and Waterways 2011

Harbor or Waterway	Commodity	Thousand Short Tons
Project		
CLINCH RIVER, TN	7110 machinery (not elec)	0
	Total Tons(x1000)	**0**
	Total Ton-miles(x1000)	**14**
	Total Trip-ton-miles Internal and Intraport (x1000)	**66**
ELK RIVER, AL AND TN	No Commerce Reported	
KNOXVILLE, TN	2430 asphalt, tar & pitch	127
	3212 benzene & toluene	12
	4335 waterway improv. mat	1
	Total Tons(x1000)	**139**
Non-project		
FRENCH BROAD AND LITTLE PIGEON RIVERS, TN	3120 phosphatic fert.	2
	4331 sand & gravel	20
	4420 iron & steel scrap	140
	4670 manganese ore	9
	4690 non-ferrous ores nec	46
	4860 slag	3
	4900 non-metal. min. nec	235
	5315 ferro alloys	1
	5480 fab. metal products	3
	Total Tons(x1000)	**460**
	Total Ton-miles(x1000)	**460**
	Total Trip-ton-miles Internal and Intraport (x1000)	**520,029**
HIWASSEE RIVER, TN	3274 sodium hydroxide	10
	3275 inorg. elem., oxides, & halogen salts	65
	4900 non-metal. min. nec	211
	Total Tons(x1000)	**287**
	Total Ton-miles(x1000)	**4,615**
	Total Trip-ton-miles Internal and Intraport (x1000)	**383,051**

GREEN AND BARREN RIVERS, KY

Section Included: Green River from mouth to Lock and Dam No. 3 at mile 108.5. Maintained Depth: Green River, 9 feet from mouth to mile 103; 9 foot depth maintained by private interest between miles 103 and 108.2; thence 5.5 feet to Lock and Dam No.3. River traffic suspended above mile 108.5, Green River; Lock No.3 was placed in a caretaker status effective 1 October 1981, and will remain closed indefinitely.

Comparative Statement of Traffic (thousand short tons)

Year	Total	Year	Total	Year	Total	Year	Total
2002	10,423	2005	10,511	2008	9,116	**2011**	**11,692**
2003	7,897	2006	10,705	2009	11,082		
2004	8,456	2007	8,721	2010	10,383		

Freight Traffic, 2011 (thousand short tons)

Commodity	Grand Total	Internal			
		Inbound	Outbound	Intra	
		Upbound	Downbnd	Upbound	Downbnd
Total, all commodities	**11,692**	**2,639**	**8,255**	**678**	**121**
Total coal	**10,608**	**1,582**	**8,230**	**675**	**121**
1100 coal & lignite	10,608	1,582	8,230	675	121
Total petroleum and petroleum products	**463**	**460**	**—-**	**3**	**—-**
Subtotal petroleum products	**463**	**460**	**—-**	**3**	**—-**
2540 petroleum coke	463	460	—-	3	—-
Total crude materials, inedible except fuels	**431**	**431**	**—-**	**—-**	**—-**
Subtotal soil, sand, gravel, rock and stone	**8**	**8**	**—-**	**—-**	**—-**
4322 limestone	8	8	—-	—-	—-
Subtotal iron ore and scrap	**13**	**13**	**—-**	**—-**	**—-**
4410 iron ore	13	13	—-	—-	—-
Subtotal non-ferrous ores and scrap	**410**	**410**	**—-**	**—-**	**—-**
4650 aluminum ore	410	410	—-	—-	—-
Total primary manufactured goods	**165**	**165**	**—-**	**—-**	**—-**
Subtotal lime, cement and glass	**165**	**165**	**—-**	**—-**	**—-**
5210 lime	165	165	—-	—-	—-
Total food and farm products	**26**	**—-**	**26**	**—-**	**—-**
Subtotal grain	**15**	**—-**	**15**	**—-**	**—-**
6241 wheat	12	—-	12	—-	—-
6344 corn	3	—-	3	—-	—-
Subtotal oilseeds	**11**	**—-**	**11**	**—-**	**—-**
6522 soybeans	8	—-	8	—-	—-
6590 oilseeds nec	3	—-	3	—-	—-
Ton-miles (x1000)	**701,133**	**188,712**	**489,197**	**19,517**	**3,706**

Tons All Traffic (x1000)	**11,692**
Ton-miles All Traffic (x1000)	**701,133**
Total Trip-ton-miles Internal and Intraport (x1000)	**4,658,607**

Other Harbors and Waterways 2011

Harbor or Waterway	Commodity	Thousand Short Tons
Project		
KENTUCKY RIVER, KY	No Commerce Reported	

BIG SANDY RIVER, TUG AND LEVISA FORKS, KY AND WV

Section Included: Big Sandy, mouth to mile 26.83; Tug Fork, 12.47 miles above confluence; Levisa Fork, 17.47 miles above confluence. Maintained Depth: A slack water channel from the Ohio River providing a 9-foot depth for 8.67 miles is presently being maintained. High water navigation only beyond mile 8.67.

Comparative Statement of Traffic (thousand short tons)

Year	Total	Year	Total	Year	Total	Year	Total
2002	25,053	2005	26,968	2008	17,385	**2011**	**12,345**
2003	22,581	2006	20,375	2009	11,137		
2004	24,421	2007	21,900	2010	11,155		

Freight Traffic, 2011 (thousand short tons)

Commodity		Grand Total	Internal			
			Inbound	Outbound	Intra	
			Upbound	Downbnd	Upbound	Downbnd
Total, all commodities		**12,345**	**1,814**	**10,116**	**51**	**365**
Total coal		**9,588**	**750**	**8,425**	**51**	**362**
1100	coal & lignite	9,258	750	8,095	51	362
1200	coal coke	329	—	329	—	—
Total petroleum and petroleum products		**1,639**	**663**	**973**	**—-**	**3**
Subtotal petroleum products		**1,639**	**663**	**973**	**—-**	**3**
2211	gasoline	69	—	69	—	—
2330	distillate fuel oil	571	430	140	—	—
2340	residual fuel oil	199	80	119	—	—
2429	naphtha & solvents	1	1	—	—	—
2430	asphalt, tar & pitch	442	53	389	—	—
2540	petroleum coke	260	2	255	—	3
2640	hydrocarbon & petrol gases, liquefied and gaseous	97	97	—	—	—
Total chemicals and related products		**973**	**255**	**718**	**—-**	**—-**
Subtotal fertilizers		**62**	**62**	**—-**	**—-**	**—-**
3110	nitrogenous fert.	62	62	—	—	—
Subtotal other chemicals and related products		**911**	**194**	**718**	**—-**	**—-**
3212	benzene & toluene	495	90	405	—	—
3219	other hydrocarbons	313	—	313	—	—
3220	alcohols	103	103	—	—	—
Total crude materials, inedible except fuels		**128**	**127**	**0**	**—-**	**—-**
Subtotal forest products, wood and chips		**0**	**—-**	**0**	**—-**	**—-**
4170	wood in the rough	0	—	0	—	—
Subtotal soil, sand, gravel, rock and stone		**2**	**2**	**—-**	**—-**	**—-**
4322	limestone	2	2	—	—	—
Subtotal iron ore and scrap		**126**	**126**	**—-**	**—-**	**—-**
4410	iron ore	126	126	—	—	—
Total primary manufactured goods		**2**	**2**	**—-**	**—-**	**—-**
Subtotal lime, cement and glass		**2**	**2**	**—-**	**—-**	**—-**
5290	misc. mineral prod.	2	2	—	—	—
Total waste and scrap nec		**16**	**16**	**—-**	**—-**	**—-**
8900	waste and scrap nec	16	16	—	—	—
Ton-miles (x1000)		**75,430**	**8,947**	**65,901**	**52**	**530**

Tons All Traffic (x1000)	**12,345**
Ton-miles All Traffic (x1000)	**75,430**
Total Trip-ton-miles Internal and Intraport (x1000)	**9,423,479**

KANAWHA RIVER, WV

Section Included: Ohio River to head of navigation, mile 90.57 above mouth. Maintained Depth: 9 feet.

Comparative Statement of Traffic (thousand short tons)

Year	Total	Year	Total	Year	Total	Year	Total
2002	19,227	2005	19,957	2008	20,203	**2011**	**20,110**
2003	19,826	2006	20,561	2009	18,510		
2004	19,361	2007	20,991	2010	22,247		

Freight Traffic, 2011 (thousand short tons)

Commodity		Grand Total	Internal				
			Inbound	Outbound	Through	Intra	
			Upbound	Downbnd	Upbound	Upbound	Downbnd
Total, all commodities		**20,110**	**6,904**	**11,892**	**150**	**193**	**971**
Total coal		**15,555**	**2,558**	**11,836**	**—-**	**191**	**970**
1100	coal & lignite	15,555	2,558	11,836	—	191	970
Total petroleum and petroleum products		**961**	**961**	**—-**	**—-**	**—-**	**—-**
Subtotal petroleum products		**961**	**961**	**—-**	**—-**	**—-**	**—-**
2211	gasoline	419	419	—	—	—	—
2330	distillate fuel oil	236	236	—	—	—	—
2340	residual fuel oil	306	306	—	—	—	—
Total chemicals and related products		**533**	**485**	**48**	**—-**	**—-**	**—-**
Subtotal other chemicals and related products		**533**	**485**	**48**	**—-**	**—-**	**—-**
3219	other hydrocarbons	3	3	—	—	—	—
3220	alcohols	246	203	42	—	—	—

KANAWHA RIVER, WV
Freight Traffic, 2011 - continued
(thousand short tons)

Commodity	Grand Total	Internal				
		Inbound	Outbound	Through	Intra	
		Upbound	Downbnd	Upbound	Upbound	Downbnd
3230 carboxylic acids	48	46	2	—	—	—
3260 organic comp. nec	141	137	4	—	—	—
3273 ammonia	30	30	—	—	—	—
3274 sodium hydroxide	66	66	—	—	—	—
Total crude materials, inedible except fuels	**2,981**	**2,821**	**7**	**150**	**1**	**2**
Subtotal forest products, wood and chips	**2**	**0**	**—-**	**—-**	**1**	**0**
4170 wood in the rough	2	0	—	—	1	0
Subtotal soil, sand, gravel, rock and stone	**2,771**	**2,622**	**—-**	**150**	**—-**	**—-**
4322 limestone	1,771	1,724	—	47	—	—
4331 sand & gravel	1,000	898	—	102	—	—
Subtotal iron ore and scrap	**135**	**133**	**1**	**—-**	**—-**	**—-**
4410 iron ore	135	133	1	—	—	—
Subtotal sulphur, clay and salt	**1**	**—-**	**—-**	**—-**	**—-**	**1**
4782 clay & refrac. mat.	1	—	—	—	—	1
Subtotal slag	**6**	**—-**	**6**	**—-**	**—-**	**—-**
4860 slag	6	—	6	—	—	—
Subtotal other non-metal. min.	**66**	**66**	**—-**	**—-**	**—-**	**—-**
4900 non-metal. min. nec	66	66	—	—	—	—
Total primary manufactured goods	**79**	**79**	**1**	**—-**	**—-**	**—-**
Subtotal lime, cement and glass	**79**	**79**	**—-**	**—-**	**—-**	**—-**
5220 cement & concrete	79	79	—	—	—	—
Subtotal primary iron and steel products	**1**	**—-**	**1**	**—-**	**—-**	**—-**
5315 ferro alloys	1	—	1	—	—	—
Subtotal primary non-ferrous metal products	**0**	**0**	**—-**	**—-**	**—-**	**—-**
5480 fab. metal products	0	0	—	—	—	—
Ton-miles (x1000)	**1,252,819**	**335,489**	**881,589**	**8,679**	**1,053**	**26,009**

Tons All Traffic (x1000)	**20,110**
Ton-miles All Traffic (x1000)	**1,252,819**
Total Trip-ton-miles Internal and Intraport (x1000)	**11,508,700**

Other Harbors and Waterways 2011

Harbor or Waterway	Commodity	Thousand Short Tons
Project		
ELK RIVER HARBOR, WV	4322 limestone	47
	4331 sand & gravel	102
	Total Tons(x1000)	**150**
	Total Trip-ton-miles Internal and Intraport (x1000)	**37,476**
LITTLE KANAWHA RIVER, WV	4322 limestone	187
	4331 sand & gravel	58
	Total Tons(x1000)	**244**
	Total Ton-miles(x1000)	**518**
	Total Trip-ton-miles Internal and Intraport (x1000)	**90,090**
MUSKINGUM RIVER, OH	No Commerce Reported	

PORT OF PITTSBURGH, PA

Section Included: Ohio River from Pittsburgh, PA to mile 40 (Pennsylvania/Ohio State Line); Allegheny River from Pittsburgh, PA to mile 72(to head of project); Monongahela River from Pittsburgh, PA to mile 91(to head of project). Includes Aliquippa-Rochester, Pittsburgh, Clairton-Elizabeth. Maintained Depth: 9 feet.

Comparative Statement of Traffic (thousand short tons)

Year	Total	Year	Total	Year	Total	Year	Total
2002	52,051	2005	43,624	2008	41,837	**2011**	**33,819**
2003	41,675	2006	41,982	2009	32,891		
2004	41,035	2007	38,086	2010	33,843		

Freight Traffic, 2011 (thousand short tons)

Commodity		Grand Total	Internal		
			Receipts	Shipments	Intraport
Total, all commodities		**33,819**	**20,049**	**7,161**	**6,610**
Total coal		**25,488**	**14,567**	**5,762**	**5,159**
1100	coal & lignite	25,344	14,528	5,657	5,159
1200	coal coke	144	39	105	—
Total petroleum and petroleum products		**1,216**	**732**	**381**	**104**
Subtotal petroleum products		**1,216**	**732**	**381**	**104**
2211	gasoline	283	246	37	—
2221	kerosene	1	—	—	1
2330	distillate fuel oil	301	68	131	102
2340	residual fuel oil	127	44	84	—
2350	lube oil & greases	247	239	8	—
2410	petro. jelly & waxes	48	24	23	—
2429	naphtha & solvents	9	5	5	—
2430	asphalt, tar & pitch	142	59	82	—
2540	petroleum coke	29	25	5	—
2640	hydrocarbon & petrol gases, liquefied and gaseous	24	19	5	—
2990	petro. products nec	4	4	—	—
Total chemicals and related products		**653**	**611**	**42**	**—**
Subtotal fertilizers		**71**	**34**	**37**	**—**
3110	nitrogenous fert.	54	17	37	—
3130	potassic fert.	6	6	—	—
3190	fert. & mixes nec	11	11	—	—
Subtotal other chemicals and related products		**582**	**577**	**5**	**—**
3212	benzene & toluene	63	61	2	—
3219	other hydrocarbons	102	102	—	—
3220	alcohols	128	128	—	—
3230	carboxylic acids	25	25	—	—
3260	organic comp. nec	64	64	—	—
3273	ammonia	60	60	—	—
3274	sodium hydroxide	79	79	—	—
3275	inorg. elem., oxides, & halogen salts	13	11	2	—
3276	metallic salts	31	29	2	—
3279	inorganic chem. nec	17	17	—	—
Total crude materials, inedible except fuels		**5,189**	**3,119**	**726**	**1,344**
Subtotal forest products, wood and chips		**4**	**4**	**—**	**—**
4161	wood chips	4	4	—	—
Subtotal soil, sand, gravel, rock and stone		**4,222**	**2,435**	**580**	**1,207**
4322	limestone	1,786	1,234	552	—
4323	gypsum	400	400	—	—
4331	sand & gravel	2,015	801	7	1,207
4335	waterway improv. mat	21	—	21	—
Subtotal iron ore and scrap		**198**	**82**	**115**	**1**
4410	iron ore	16	16	—	—
4420	iron & steel scrap	182	66	115	1
Subtotal non-ferrous ores and scrap		**171**	**162**	**9**	**—**
4650	aluminum ore	95	95	—	—
4670	manganese ore	63	54	9	—
4690	non-ferrous ores nec	14	14	—	—
Subtotal sulphur, clay and salt		**81**	**71**	**7**	**3**
4782	clay & refrac. mat.	81	71	7	3
Subtotal slag		**140**	**7**	**—**	**133**
4860	slag	140	7	—	133
Subtotal other non-metal. min.		**372**	**357**	**15**	**—**
4900	non-metal. min. nec	372	357	15	—
Total primary manufactured goods		**1,262**	**1,008**	**250**	**3**
Subtotal lime, cement and glass		**148**	**148**	**—**	**—**
5210	lime	29	29	—	—
5220	cement & concrete	111	111	—	—
5290	misc. mineral prod.	8	8	—	—
Subtotal primary iron and steel products		**1,053**	**801**	**249**	**3**
5312	pig iron	208	205	3	—
5315	ferro alloys	535	522	13	—
5320	i&s primary forms	38	22	15	—
5330	i&s plates & sheets	161	31	127	3
5360	i&s bars & shapes	14	13	1	—
5370	i&s pipe & tube	92	4	88	—

PORT OF PITTSBURGH, PA
Freight Traffic, 2011 - continued
(thousand short tons)

Commodity	Grand Total	Internal		
		Receipts	Shipments	Intraport
5390 primary i&s nec	5	4	1	—-
Subtotal primary non-ferrous metal products	**60**	**59**	**1**	**—-**
5480 fab. metal products	60	59	1	—-
Total food and farm products	**9**	**9**	**—-**	**—-**
Subtotal oilseeds	**6**	**6**	**—-**	**—-**
6590 oilseeds nec	6	6	—-	—-
Subtotal processed grain and animal feed	**3**	**3**	**—-**	**—-**
6782 animal feed, prep.	3	3	—-	—-
Total all manufactured equipment, machinery and products	**3**	**3**	**—-**	**—-**
7900 manufac. prod. nec	3	3	—-	—-

MONONGAHELA RIVER, PA AND WV

Section Included: Pittsburgh, PA to Fairmont, WV, 128.7 miles. Maintained Depth: 9 feet.

Comparative Statement of Traffic (thousand short tons)

Year	Total	Year	Total	Year	Total	Year	Total
2002	38,240	2005	28,202	2008	28,004	**2011**	**20,186**
2003	27,612	2006	27,985	2009	20,936		
2004	26,734	2007	26,690	2010	20,925		

Freight Traffic, 2011 (thousand short tons)

Commodity	Grand Total	Internal			
		Inbound	Outbound	Intra	
		Upbound	Downbnd	Upbound	Downbnd
Total, all commodities	**20,186**	**7,103**	**5,190**	**1,668**	**6,225**
Total coal	**17,326**	**5,654**	**3,936**	**1,535**	**6,201**
1100 coal & lignite	17,216	5,649	3,831	1,535	6,201
1200 coal coke	110	5	105	—-	—-
Total petroleum and petroleum products	**242**	**142**	**99**	**—-**	**—-**
Subtotal petroleum products	**242**	**142**	**99**	**—-**	**—-**
2221 kerosene	1	1	—-	—-	—-
2330 distillate fuel oil	70	69	1	—-	—-
2350 lube oil & greases	3	3	—-	—-	—-
2410 petro. jelly & waxes	8	—-	8	—-	—-
2429 naphtha & solvents	5	—-	5	—-	—-
2430 asphalt, tar & pitch	132	50	82	—-	—-
2540 petroleum coke	22	19	3	—-	—-
Total chemicals and related products	**273**	**236**	**37**	**—-**	**—-**
Subtotal fertilizers	**44**	**8**	**36**	**—-**	**—-**
3110 nitrogenous fert.	42	6	36	—-	—-
3130 potassic fert.	2	2	—-	—-	—-
Subtotal other chemicals and related products	**230**	**228**	**2**	**—-**	**—-**
3212 benzene & toluene	63	61	2	—-	—-
3230 carboxylic acids	8	8	—-	—-	—-
3260 organic comp. nec	59	59	—-	—-	—-
3273 ammonia	60	60	—-	—-	—-
3274 sodium hydroxide	36	36	—-	—-	—-
3276 metallic salts	3	3	—-	—-	—-
Total crude materials, inedible except fuels	**2,174**	**1,032**	**986**	**133**	**23**
Subtotal soil, sand, gravel, rock and stone	**1,840**	**910**	**910**	**—-**	**20**
4322 limestone	866	425	441	—-	—-
4331 sand & gravel	953	486	447	—-	20
4335 waterway improv. mat	21	—-	21	—-	—-
Subtotal iron ore and scrap	**77**	**6**	**71**	**—-**	**—-**
4420 iron & steel scrap	77	6	71	—-	—-
Subtotal non-ferrous ores and scrap	**12**	**9**	**3**	**—-**	**—-**
4650 aluminum ore	9	9	—-	—-	—-
4670 manganese ore	3	—-	3	—-	—-
Subtotal sulphur, clay and salt	**12**	**7**	**3**	**—-**	**3**
4782 clay & refrac. mat.	12	7	3	—-	3
Subtotal slag	**133**	**—-**	**—-**	**133**	**—-**
4860 slag	133	—-	—-	133	—-
Subtotal other non-metal. min.	**100**	**100**	**—-**	**—-**	**—-**
4900 non-metal. min. nec	100	100	—-	—-	—-
Total primary manufactured goods	**163**	**32**	**131**	**—-**	**—-**
Subtotal lime, cement and glass	**26**	**26**	**—-**	**—-**	**—-**
5210 lime	26	26	—-	—-	—-
Subtotal primary iron and steel products	**132**	**1**	**131**	**—-**	**—-**
5312 pig iron	1	1	—-	—-	—-
5320 i&s primary forms	4	—-	4	—-	—-
5330 i&s plates & sheets	126	—-	126	—-	—-
5390 primary i&s nec	1	—-	1	—-	—-
Subtotal primary non-ferrous metal products	**4**	**4**	**—-**	**—-**	**—-**
5480 fab. metal products	4	4	—-	—-	—-

MONONGAHELA RIVER, PA AND WV
Freight Traffic, 2011 - continued
(thousand short tons)

Commodity	Grand Total	Internal			
		Inbound	Outbound	Intra	
		Upbound	Downbnd	Upbound	Downbnd
Total food and farm products	**8**	**8**	**—-**	**—-**	**—-**
Subtotal oilseeds	**6**	**6**	**—-**	**—-**	**—-**
6590 oilseeds nec	6	6	—-	—-	—-
Subtotal processed grain and animal feed	**1**	**1**	**—-**	**—-**	**—-**
6782 animal feed, prep.	1	1	—-	—-	—-
Ton-miles (x1000)	**807,057**	**260,686**	**375,267**	**42,435**	**128,669**

Tons All Traffic (x1000)	**20,186**
Ton-miles All Traffic (x1000)	**807,057**
Total Trip-ton-miles Internal and Intraport (x1000)	**6,294,829**

ALLEGHENY RIVER, PA IMPROVED PORTION

Section Included: Pittsburgh, PA to above East Brady, PA, improved portion 72 miles. Maintained Depth: 9 feet.

Comparative Statement of Traffic (thousand short tons)

Year	Total	Year	Total	Year	Total	Year	Total
2002	2,824	2005	2,980	2008	2,488	**2011**	**1,749**
2003	3,323	2006	2,939	2009	1,997		
2004	3,658	2007	2,712	2010	1,627		

Freight Traffic, 2011 (thousand short tons)

Commodity	Grand Total	Internal		
		Inbound	Outbound	Intra
		Upbound	Downbnd	Downbnd
Total, all commodities	**1,749**	**1,208**	**139**	**402**
Total coal	**1,093**	**1,057**	**36**	**—-**
1100 coal & lignite	1,088	1,053	36	—-
1200 coal coke	5	5	—-	—-
Total petroleum and petroleum products	**153**	**57**	**96**	**—-**
Subtotal petroleum products	**153**	**57**	**96**	**—-**
2340 residual fuel oil	80	—-	80	—-
2350 lube oil & greases	17	17	—-	—-
2410 petro. jelly & waxes	39	24	15	—-
2430 asphalt, tar & pitch	9	9	—-	—-
2640 hydrocarbon & petrol gases, liquefied and gaseous	3	3	—-	—-
2990 petro. products nec	4	4	—-	—-
Total chemicals and related products	**54**	**52**	**2**	**—-**
Subtotal fertilizers	**2**	**2**	**—-**	**—-**
3110 nitrogenous fert.	2	2	—-	—-
Subtotal other chemicals and related products	**53**	**51**	**2**	**—-**
3220 alcohols	48	48	—-	—-
3276 metallic salts	2	—-	2	—-
3279 inorganic chem. nec	3	3	—-	—-
Total crude materials, inedible except fuels	**434**	**27**	**5**	**402**
Subtotal soil, sand, gravel, rock and stone	**404**	**2**	**—-**	**402**
4331 sand & gravel	404	2	—-	402
Subtotal iron ore and scrap	**19**	**14**	**5**	**—-**
4410 iron ore	10	10	—-	—-
4420 iron & steel scrap	9	4	5	—-
Subtotal non-ferrous ores and scrap	**8**	**8**	**—-**	**—-**
4650 aluminum ore	6	6	—-	—-
4690 non-ferrous ores nec	2	2	—-	—-
Subtotal other non-metal. min.	**3**	**3**	**—-**	**—-**
4900 non-metal. min. nec	3	3	—-	—-
Total primary manufactured goods	**15**	**13**	**1**	**—-**
Subtotal primary iron and steel products	**13**	**13**	**—-**	**—-**
5312 pig iron	5	5	—-	—-
5315 ferro alloys	3	3	—-	—-
5330 i&s plates & sheets	6	6	—-	—-
Subtotal primary non-ferrous metal products	**1**	**—-**	**1**	**—-**
5480 fab. metal products	1	—-	1	—-
Ton-miles (x1000)	**28,687**	**19,474**	**3,987**	**5,226**

Tons All Traffic (x1000)	**1,749**
Ton-miles All Traffic (x1000)	**28,687**
Total Trip-ton-miles Internal and Intraport (x1000)	**450,449**

Other Harbors and Waterways 2011

Harbor or Waterway	Commodity	Thousand Short Tons
Project		
ALLEGHENY RIVER, PA OPEN CHANNEL PORTION	No Commerce Reported	

OHIO RIVER

Section Included: Pittsburgh, PA to Mouth of River, 981 miles. Maintained Depth: 9 feet.

Comparative Statement of Traffic (thousand short tons)

Year	Total	Year	Total	Year	Total	Year	Total
2002	243,147	2005	249,212	2008	230,812	**2011**	**215,077**
2003	228,767	2006	241,535	2009	207,447		
2004	238,991	2007	230,845	2010	220,594		

Freight Traffic, 2011 (thousand short tons)

Commodity	Grand Total	Internal							
		Inbound		Outbound		Through		Intra	
		Upbound	Downbnd	Upbound	Downbnd	Upbound	Downbnd	Upbound	Downbnd
Total, all commodities	**215,077**	**35,367**	**9,995**	**13,895**	**33,487**	**12,199**	**25,837**	**50,649**	**33,647**
Total coal	**122,437**	**18,170**	**8,029**	**7,948**	**15,697**	**2,723**	**12,011**	**37,076**	**20,782**
1100 coal & lignite	120,988	17,669	7,709	7,941	15,466	2,579	11,884	37,060	20,680
1200 coal coke	1,449	501	320	7	232	145	127	16	102
Total petroleum and petroleum products	**13,274**	**2,032**	**368**	**1,287**	**2,132**	**1,501**	**808**	**1,759**	**3,387**
Subtotal crude petroleum	**138**	**—-**	**—-**	**—-**	**106**	**26**	**6**	**—-**	**—-**
2100 crude petroleum	138	—-	—-	—-	106	26	6	—-	—-
Subtotal petroleum products	**13,136**	**2,032**	**368**	**1,287**	**2,026**	**1,476**	**802**	**1,759**	**3,387**
2211 gasoline	4,574	389	43	424	741	106	8	1,074	1,788
2221 kerosene	439	—-	—-	1	103	2	—-	18	315
2330 distillate fuel oil	3,872	284	86	445	717	491	132	584	1,133
2340 residual fuel oil	835	109	1	303	74	42	181	23	101
2350 lube oil & greases	654	575	—-	3	22	28	—-	11	15
2410 petro. jelly & waxes	48	—-	—-	—-	—-	24	23	—-	—-
2429 naphtha & solvents	65	28	—-	1	28	—-	8	—-	—-
2430 asphalt, tar & pitch	1,105	240	190	42	103	248	253	13	17
2540 petroleum coke	1,398	406	48	10	183	531	182	19	18
2640 hydrocarbon & petrol gases, liquefied and gaseous	143	—-	—-	57	56	—-	15	16	—-
2990 petro. products nec	4	—-	—-	—-	—-	4	—-	—-	—-
Total chemicals and related products	**9,808**	**4,815**	**503**	**167**	**473**	**2,415**	**1,133**	**231**	**71**
Subtotal fertilizers	**2,708**	**1,892**	**6**	**16**	**240**	**471**	**35**	**20**	**27**
3110 nitrogenous fert.	1,648	1,291	6	—-	46	273	30	2	1
3120 phosphatic fert.	32	13	—-	—-	—-	17	—-	—-	1
3130 potassic fert.	557	222	—-	16	189	88	—-	17	24
3190 fert. & mixes nec	471	367	—-	—-	5	92	5	1	—-
Subtotal other chemicals and related products	**7,101**	**2,923**	**497**	**150**	**233**	**1,944**	**1,098**	**211**	**44**
3211 acyclic hydrocarbons	54	48	—-	—-	—-	—-	6	—-	—-
3212 benzene & toluene	580	112	197	50	6	102	92	6	15
3219 other hydrocarbons	2,160	1,257	300	—-	1	519	83	—-	—-
3220 alcohols	1,522	773	—-	80	38	440	20	172	—-
3230 carboxylic acids	276	27	—-	—-	—-	247	2	—-	—-
3240 nitrogen func. comp.	150	11	—-	—-	—-	139	—-	—-	—-
3250 organo - inorg. comp.	2	—-	—-	—-	—-	—-	2	—-	—-
3260 organic comp. nec	312	7	—-	8	104	188	4	1	—-
3273 ammonia	341	245	—-	—-	—-	96	—-	—-	—-
3274 sodium hydroxide	630	297	—-	13	13	124	140	32	11
3275 inorg. elem., oxides, & halogen salts	952	84	—-	—-	71	61	719	—-	16
3276 metallic salts	53	45	—-	—-	—-	3	5	—-	—-
3279 inorganic chem. nec	47	17	—-	—-	—-	3	25	—-	2
3299 chem. products nec	21	—-	—-	—-	—-	21	—-	—-	—-
Total crude materials, inedible except fuels	**48,724**	**7,253**	**1,069**	**4,116**	**4,102**	**3,205**	**10,028**	**10,124**	**8,828**
Subtotal forest products, wood and chips	**1,038**	**690**	**6**	**—-**	**—-**	**18**	**136**	**—-**	**187**
4110 rubber & gums	17	—-	—-	—-	—-	17	—-	—-	—-
4161 wood chips	1,007	690	6	—-	—-	—-	123	—-	187
4170 wood in the rough	13	—-	—-	—-	—-	0	13	—-	—-
Subtotal pulp and waste paper	**82**	**—-**	**—-**	**—-**	**—-**	**—-**	**82**	**—-**	**—-**
4225 pulp & waste paper	82	—-	—-	—-	—-	—-	82	—-	—-
Subtotal soil, sand, gravel, rock and stone	**36,408**	**462**	**865**	**4,099**	**3,209**	**235**	**9,094**	**9,969**	**8,476**
4310 building stone	35	—-	—-	—-	—-	35	—-	—-	—-
4322 limestone	20,447	336	410	2,327	1,210	19	5,738	5,071	5,336
4323 gypsum	1,899	16	—-	—-	462	3	—-	899	518
4327 phosphate rock	3	—-	—-	—-	—-	3	—-	—-	—-
4331 sand & gravel	11,599	109	427	1,771	1,470	175	1,040	3,998	2,608
4335 waterway improv. mat	2,425	—-	28	—-	67	—-	2,317	—-	13
Subtotal iron ore and scrap	**3,226**	**1,189**	**192**	**15**	**655**	**453**	**566**	**106**	**49**
4410 iron ore	1,495	550	—-	1	282	313	347	2	—-

OHIO RIVER
Freight Traffic, 2011 - continued
(thousand short tons)

Commodity	Grand Total	Internal							
		Inbound		Outbound		Through		Intra	
		Upbound	Downbnd	Upbound	Downbnd	Upbound	Downbnd	Upbound	Downbnd
4420 iron & steel scrap	1,731	639	192	14	373	140	219	105	49
Subtotal marine shells	**1**	**—-**	**—-**	**—-**	**—-**	**—-**	**1**	**—-**	**—-**
4515 marine shells	1	—	—	—	—	—	1	—	—
Subtotal non-ferrous ores and scrap	**3,140**	**2,378**	**3**	**—-**	**78**	**670**	**—-**	**5**	**6**
4650 aluminum ore	2,206	1,771	—	—	—	427	—	4	4
4670 manganese ore	612	535	3	—	18	54	—	2	—
4680 non-ferrous scrap	55	—	—	—	55	—	—	—	—
4690 non-ferrous ores nec	267	71	—	—	5	189	—	—	2
Subtotal sulphur, clay and salt	**178**	**90**	**3**	**2**	**5**	**7**	**—-**	**5**	**67**
4782 clay & refrac. mat.	178	90	3	2	5	7	—	5	67
Subtotal slag	**697**	**54**	**—-**	**—-**	**153**	**277**	**149**	**36**	**28**
4860 slag	697	54	—	—	153	277	149	36	28
Subtotal other non-metal. min.	**3,955**	**2,389**	**—-**	**—-**	**3**	**1,545**	**—-**	**3**	**15**
4900 non-metal. min. nec	3,955	2,389	—	—	3	1,545	—	3	15
Total primary manufactured goods	**8,031**	**2,762**	**26**	**200**	**1,325**	**1,447**	**377**	**1,402**	**493**
Subtotal paper products	**22**	**—-**	**—-**	**—-**	**—-**	**—-**	**22**	**—-**	**—-**
5190 paper products nec	22	—	—	—	—	—	22	—	—
Subtotal lime, cement and glass	**3,295**	**278**	**—-**	**198**	**541**	**583**	**—-**	**1,374**	**321**
5210 lime	1,341	43	—	26	41	165	—	897	169
5220 cement & concrete	1,936	228	—	171	500	408	—	477	152
5290 misc. mineral prod.	19	8	—	2	—	10	—	—	—
Subtotal primary iron and steel products	**4,003**	**2,342**	**25**	**1**	**551**	**763**	**284**	**3**	**35**
5312 pig iron	1,635	1,148	—	1	3	478	1	—	3
5315 ferro alloys	807	733	1	—	5	47	3	3	16
5320 i&s primary forms	72	53	—	—	13	—	6	—	—
5330 i&s plates & sheets	746	157	21	—	274	46	243	—	4
5360 i&s bars & shapes	341	210	—	—	5	126	—	—	—
5370 i&s pipe & tube	125	10	—	—	88	5	23	—	—
5390 primary i&s nec	278	30	3	—	164	61	8	—	12
Subtotal primary non-ferrous metal products	**711**	**142**	**1**	**—-**	**232**	**101**	**71**	**25**	**137**
5422 aluminum	299	30	—	—	46	87	—	—	137
5429 smelted prod. nec	5	5	—	—	—	—	—	—	—
5480 fab. metal products	406	107	1	—	186	14	71	25	—
Total food and farm products	**12,737**	**326**	**—-**	**179**	**9,734**	**906**	**1,461**	**49**	**82**
Subtotal grain	**6,530**	**58**	**—-**	**—-**	**5,009**	**582**	**869**	**7**	**3**
6241 wheat	969	17	—	—	501	84	360	6	2
6344 corn	5,520	21	—	—	4,489	499	508	2	2
6442 rice	10	—	—	—	10	—	—	—	—
6443 barley & rye	8	8	—	—	—	—	—	—	—
6445 oats	5	3	—	—	2	—	—	—	—
6447 sorghum grains	18	9	—	—	8	—	2	—	—
Subtotal oilseeds	**4,340**	**179**	**—-**	**—-**	**3,337**	**231**	**488**	**29**	**77**
6522 soybeans	3,215	179	—	—	2,317	210	403	29	77
6590 oilseeds nec	1,126	—	—	—	1,020	21	84	—	—
Subtotal vegetable products	**436**	**5**	**—-**	**177**	**177**	**—-**	**63**	**13**	**—-**
6653 vegetable oils	436	5	—	177	177	—	63	13	—
Subtotal processed grain and animal feed	**1,350**	**5**	**—-**	**1**	**1,209**	**92**	**41**	**—-**	**1**
6747 grain mill products	57	—	—	—	54	3	—	—	—
6782 animal feed, prep.	1,293	5	—	1	1,155	89	41	—	1
Subtotal other agricultural products	**81**	**80**	**—-**	**—-**	**2**	**—-**	**—-**	**—-**	**—-**
6865 molasses	65	64	—	—	2	—	—	—	—
6885 alcoholic beverages	16	16	—	—	—	—	—	—	—
Total all manufactured equipment, machinery and products	**49**	**8**	**0**	**0**	**7**	**3**	**19**	**7**	**5**
7110 machinery (not elec)	6	0	0	0	1	2	2	—	—
7120 electrical machinery	1	1	—	—	—	—	—	—	—
7600 rubber & plastic pr.	4	—	—	—	4	—	—	—	—
7900 manufac. prod. nec	39	8	—	—	2	1	17	7	5
Total waste and scrap nec	**16**	**—-**	**—-**	**0**	**16**	**—-**	**—-**	**—-**	**—-**
8900 waste and scrap nec	16	—	—	0	16	—	—	—	—
Ton-miles (x1000)	**56,471,901**	**14,888,925**	**2,158,875**	**3,011,663**	**7,273,600**	**2,191,829**	**8,454,641**	**12,501,607**	**5,990,761**

Tons All Traffic (x1000)	**215,077**
Ton-miles All Traffic (x1000)	**56,471,911**
Total Trip-ton-miles Internal and Intraport (x1000)	**120,466,448**

PORT OF HUNTINGTON - TRISTATE

Section Included: Both banks of the Ohio River from mile 256.8 to mile 356.8; Kanawha River mile 0 to mile 90; Big Sandy River mile 0 to mile 9. Maintained Depth: 9 feet.

Comparative Statement of Traffic (thousand short tons)

Year	Total	Year	Total	Year	Total	Year	Total
2002	80,715	2005	83,889	2008	69,335	**2011**	**58,551**
2003	77,641	2006	77,158	2009	59,172		
2004	77,308	2007	76,489	2010	61,522		

Freight Traffic, 2011 (thousand short tons)

Commodity		Grand Total	Internal		
			Receipts	Shipments	Intraport
Total, all commodities		**58,551**	**20,158**	**34,019**	**4,374**
Total coal		**43,035**	**13,074**	**27,227**	**2,733**
1100	coal & lignite	42,152	12,622	27,103	2,427
1200	coal coke	882	452	124	306
Total petroleum and petroleum products		**7,938**	**845**	**5,983**	**1,111**
Subtotal petroleum products		**7,938**	**845**	**5,983**	**1,111**
2211	gasoline	3,425	9	3,006	410
2221	kerosene	420	—	420	—
2330	distillate fuel oil	2,511	551	1,722	239
2340	residual fuel oil	629	82	163	384
2350	lube oil & greases	4	4	—	—
2429	naphtha & solvents	1	1	—	—
2430	asphalt, tar & pitch	564	146	405	13
2540	petroleum coke	267	6	249	12
2640	hydrocarbon & petrol gases, liquefied and gaseous	115	44	18	54
Total chemicals and related products		**1,954**	**1,122**	**465**	**366**
Subtotal fertilizers		**148**	**148**	**—**	**—**
3110	nitrogenous fert.	148	148	—	—
Subtotal other chemicals and related products		**1,805**	**974**	**465**	**366**
3212	benzene & toluene	501	97	322	83
3219	other hydrocarbons	499	186	38	275
3220	alcohols	460	418	42	—
3230	carboxylic acids	48	46	2	—
3260	organic comp. nec	198	128	61	8
3273	ammonia	30	30	—	—
3274	sodium hydroxide	66	66	—	—
3275	inorg. elem., oxides, & halogen salts	3	3	—	—
Total crude materials, inedible except fuels		**4,834**	**4,369**	**317**	**148**
Subtotal forest products, wood and chips		**189**	**—**	**187**	**2**
4161	wood chips	187	—	187	—
4170	wood in the rough	2	—	—	2
Subtotal soil, sand, gravel, rock and stone		**3,184**	**2,972**	**88**	**123**
4322	limestone	1,973	1,769	81	123
4331	sand & gravel	1,210	1,204	6	—
Subtotal iron ore and scrap		**928**	**879**	**28**	**22**
4410	iron ore	727	706	22	—
4420	iron & steel scrap	201	173	6	22
Subtotal non-ferrous ores and scrap		**80**	**75**	**5**	**—**
4650	aluminum ore	72	72	—	—
4670	manganese ore	3	3	—	—
4690	non-ferrous ores nec	5	—	5	—
Subtotal sulphur, clay and salt		**12**	**8**	**3**	**1**
4782	clay & refrac. mat.	12	8	3	1
Subtotal slag		**52**	**46**	**6**	**—**
4860	slag	52	46	6	—
Subtotal other non-metal. min.		**389**	**389**	**—**	**—**
4900	non-metal. min. nec	389	389	—	—
Total primary manufactured goods		**771**	**746**	**25**	**—**
Subtotal lime, cement and glass		**723**	**723**	**—**	**—**
5210	lime	563	563	—	—
5220	cement & concrete	159	159	—	—
5290	misc. mineral prod.	2	2	—	—
Subtotal primary iron and steel products		**38**	**22**	**16**	**—**
5312	pig iron	27	22	5	—
5315	ferro alloys	8	—	8	—
5330	i&s plates & sheets	2	—	2	—

PORT OF HUNTINGTON - TRISTATE
Freight Traffic, 2011 - continued
(thousand short tons)

Commodity	Grand Total	Internal		
		Receipts	Shipments	Intraport
5360 i&s bars & shapes	2	—	2	—
Subtotal primary non-ferrous metal products	**10**	**0**	**9**	**—**
5480 fab. metal products	10	0	9	—
Total all manufactured equipment, machinery and products	**4**	**3**	**2**	**—**
7900 manufac. prod. nec	4	3	2	—
Total waste and scrap nec	**16**	**—**	**—**	**16**
8900 waste and scrap nec	16	—	—	16

CINCINNATI, OH

Section Included: Both banks of the Ohio River from mile 465 to mile 491. Maintained Depth: 9 feet.

Comparative Statement of Traffic (thousand short tons)

Year	Total	Year	Total	Year	Total	Year	Total
2002	13,007	2005	14,587	2008	13,445	**2011**	**11,733**
2003	11,828	2006	13,334	2009	11,768		
2004	13,898	2007	13,221	2010	12,709		

Freight Traffic, 2011 (thousand short tons)

Commodity	Grand Total	Internal	
		Receipts	Shipments
Total, all commodities	**11,733**	**9,268**	**2,465**
Total coal	**3,890**	**3,854**	**36**
1100 coal & lignite	3,858	3,842	16
1200 coal coke	32	12	20
Total petroleum and petroleum products	**1,819**	**1,520**	**299**
Subtotal petroleum products	**1,819**	**1,520**	**299**
2211 gasoline	800	800	—
2221 kerosene	5	5	—
2330 distillate fuel oil	577	403	174
2340 residual fuel oil	44	16	28
2350 lube oil & greases	134	131	3
2430 asphalt, tar & pitch	208	121	88
2540 petroleum coke	51	44	6
Total chemicals and related products	**1,501**	**1,487**	**14**
Subtotal fertilizers	**652**	**652**	**—**
3110 nitrogenous fert.	484	484	—
3120 phosphatic fert.	7	7	—
3130 potassic fert.	59	59	—
3190 fert. & mixes nec	102	102	—
Subtotal other chemicals and related products	**849**	**835**	**14**
3212 benzene & toluene	144	132	12
3219 other hydrocarbons	82	82	—
3220 alcohols	236	234	1
3230 carboxylic acids	10	10	—
3240 nitrogen func. comp.	11	11	—
3273 ammonia	65	65	—
3274 sodium hydroxide	270	270	—
3275 inorg. elem., oxides, & halogen salts	30	30	—
Total crude materials, inedible except fuels	**2,249**	**1,626**	**622**
Subtotal soil, sand, gravel, rock and stone	**1,330**	**821**	**509**
4322 limestone	293	292	2
4323 gypsum	500	—	500
4331 sand & gravel	536	529	7
Subtotal iron ore and scrap	**6**	**5**	**2**
4410 iron ore	5	5	—
4420 iron & steel scrap	2	—	2
Subtotal non-ferrous ores and scrap	**73**	**18**	**55**
4650 aluminum ore	6	6	—
4680 non-ferrous scrap	55	—	55
4690 non-ferrous ores nec	12	12	—
Subtotal sulphur, clay and salt	**8**	**8**	**—**
4782 clay & refrac. mat.	8	8	—
Subtotal slag	**60**	**3**	**57**
4860 slag	60	3	57
Subtotal other non-metal. min.	**772**	**772**	**—**
4900 non-metal. min. nec	772	772	—
Total primary manufactured goods	**775**	**761**	**14**
Subtotal lime, cement and glass	**350**	**347**	**3**
5210 lime	2	—	2
5220 cement & concrete	347	347	—
5290 misc. mineral prod.	2	—	2

CINCINNATI, OH
Freight Traffic, 2011 - continued
(thousand short tons)

Commodity		Grand Total	Internal	
			Receipts	Shipments
	Subtotal primary iron and steel products	**423**	**412**	**11**
5312	pig iron	293	293	—
5315	ferro alloys	22	20	2
5320	i&s primary forms	30	30	—
5330	i&s plates & sheets	12	9	3
5360	i&s bars & shapes	46	46	—
5370	i&s pipe & tube	1	1	—
5390	primary i&s nec	20	13	6
	Subtotal primary non-ferrous metal products	**2**	**2**	**—**
5422	aluminum	2	2	—
	Total food and farm products	**1,500**	**20**	**1,480**
	Subtotal grain	**669**	**4**	**666**
6241	wheat	31	4	27
6344	corn	639	—	639
	Subtotal oilseeds	**702**	**—**	**702**
6522	soybeans	546	—	546
6590	oilseeds nec	155	—	155
	Subtotal processed grain and animal feed	**113**	**—**	**113**
6782	animal feed, prep.	113	—	113
	Subtotal other agricultural products	**16**	**16**	**—**
6865	molasses	16	16	—

LOUISVILLE, KY

Section Included: Both banks of the Ohio River from mile 601 to mile 616. Maintained Depth: 9 feet.

Comparative Statement of Traffic (thousand short tons)

Year	Total	Year	Total	Year	Total	Year	Total
2002	7,894	2005	8,503	2008	7,436	**2011**	**5,465**
2003	8,477	2006	7,373	2009	5,353		
2004	7,799	2007	7,844	2010	6,170		

Freight Traffic, 2011 (thousand short tons)

Commodity		Grand Total	Internal		
			Receipts	Shipments	Intraport
	Total, all commodities	**5,465**	**4,972**	**480**	**13**
	Total coal	**391**	**386**	**5**	**—**
1100	coal & lignite	378	373	5	—
1200	coal coke	12	12	—	—
	Total petroleum and petroleum products	**2,436**	**2,368**	**55**	**13**
	Subtotal petroleum products	**2,436**	**2,368**	**55**	**13**
2211	gasoline	1,247	1,195	52	—
2221	kerosene	322	309	—	13
2330	distillate fuel oil	755	755	—	—
2340	residual fuel oil	1	—	1	—
2350	lube oil & greases	76	76	—	—
2429	naphtha & solvents	7	5	1	—
2430	asphalt, tar & pitch	20	20	—	—
2540	petroleum coke	8	8	—	—
	Total chemicals and related products	**417**	**413**	**3**	**—**
	Subtotal fertilizers	**87**	**83**	**3**	**—**
3110	nitrogenous fert.	44	44	0	—
3120	phosphatic fert.	3	3	—	—
3130	potassic fert.	19	16	3	—
3190	fert. & mixes nec	21	21	—	—
	Subtotal other chemicals and related products	**330**	**330**	**—**	**—**
3219	other hydrocarbons	115	115	—	—
3220	alcohols	192	192	—	—
3274	sodium hydroxide	23	23	—	—
	Total crude materials, inedible except fuels	**1,962**	**1,716**	**246**	**—**
	Subtotal soil, sand, gravel, rock and stone	**1,538**	**1,476**	**62**	**—**
4331	sand & gravel	1,538	1,476	62	—
	Subtotal iron ore and scrap	**197**	**12**	**184**	**—**
4420	iron & steel scrap	197	12	184	—
	Subtotal sulphur, clay and salt	**8**	**8**	**—**	**—**
4782	clay & refrac. mat.	8	8	—	—
	Subtotal other non-metal. min.	**220**	**220**	**—**	**—**
4900	non-metal. min. nec	220	220	—	—
	Total primary manufactured goods	**209**	**79**	**129**	**—**
	Subtotal primary iron and steel products	**27**	**27**	**—**	**—**
5330	i&s plates & sheets	21	21	—	—
5390	primary i&s nec	6	6	—	—

LOUISVILLE, KY
Freight Traffic, 2011 - continued
(thousand short tons)

Commodity		Grand Total	Internal		
			Receipts	Shipments	Intraport
	Subtotal primary non-ferrous metal products	**182**	**52**	**129**	**—-**
5422	aluminum	4	4	—-	—-
5480	fab. metal products	178	49	129	—-
	Total food and farm products	**46**	**10**	**37**	**—-**
	Subtotal grain	**38**	**10**	**28**	**—-**
6344	corn	28	—-	28	—-
6443	barley & rye	8	8	—-	—-
6445	oats	2	2	—-	—-
	Subtotal oilseeds	**9**	**—-**	**9**	**—-**
6522	soybeans	7	—-	7	—-
6590	oilseeds nec	2	—-	2	—-
	Total all manufactured equipment, machinery and products	**4**	**—-**	**4**	**—-**
7600	rubber & plastic pr.	4	—-	4	—-

MOUNT VERNON, IN

Section Included: Right Bank of Ohio River from mile 151 to mile 154. Maintained Depth: 9 feet.

Comparative Statement of Traffic (thousand short tons)

Year	Total	Year	Total	Year	Total	Year	Total
2002	3,835	2005	5,846	2008	5,209	**2011**	**5,993**
2003	3,886	2006	5,739	2009	5,555		
2004	5,768	2007	4,968	2010	5,629		

Freight Traffic, 2011 (thousand short tons)

Commodity		Grand Total	Internal	
			Receipts	Shipments
	Total, all commodities	**5,993**	**1,159**	**4,835**
	Total coal	**2,170**	**—-**	**2,170**
1100	coal & lignite	2,170	—-	2,170
	Total petroleum and petroleum products	**1,426**	**153**	**1,273**
	Subtotal crude petroleum	**97**	**—-**	**97**
2100	crude petroleum	97	—-	97
	Subtotal petroleum products	**1,329**	**153**	**1,176**
2211	gasoline	599	35	564
2221	kerosene	2	—-	2
2330	distillate fuel oil	585	11	574
2340	residual fuel oil	23	—-	23
2430	asphalt, tar & pitch	62	52	10
2540	petroleum coke	59	56	3
	Total chemicals and related products	**1,081**	**716**	**365**
	Subtotal fertilizers	**248**	**214**	**34**
3110	nitrogenous fert.	137	103	34
3130	potassic fert.	70	70	—-
3190	fert. & mixes nec	41	41	—-
	Subtotal other chemicals and related products	**833**	**502**	**331**
3212	benzene & toluene	3	3	—-
3219	other hydrocarbons	421	421	—-
3220	alcohols	283	—-	283
3260	organic comp. nec	48	—-	48
3273	ammonia	78	78	—-
	Total crude materials, inedible except fuels	**76**	**76**	**—-**
	Subtotal other non-metal. min.	**76**	**76**	**—-**
4900	non-metal. min. nec	76	76	—-
	Total primary manufactured goods	**184**	**184**	**—-**
	Subtotal lime, cement and glass	**151**	**151**	**—-**
5220	cement & concrete	151	151	—-
	Subtotal primary iron and steel products	**33**	**33**	**—-**
5330	i&s plates & sheets	33	33	—-
	Total food and farm products	**1,052**	**25**	**1,026**
	Subtotal grain	**355**	**21**	**334**
6241	wheat	73	19	54
6344	corn	282	2	281
	Subtotal oilseeds	**295**	**5**	**290**
6522	soybeans	122	5	117
6590	oilseeds nec	173	—-	173
	Subtotal vegetable products	**66**	**—-**	**66**
6653	vegetable oils	66	—-	66
	Subtotal processed grain and animal feed	**336**	**—-**	**336**
6782	animal feed, prep.	336	—-	336
	Total all manufactured equipment, machinery and products	**5**	**5**	**—-**
7110	machinery (not elec)	0	0	—-
7120	electrical machinery	1	1	—-
7900	manufac. prod. nec	4	4	—-

OHIO RIVER SYSTEM

Section Included: Main Channels and all navigable tributaries and embayments of the Ohio, Tennessee, and Cumberland Rivers.

Comparative Statement of Traffic (thousand short tons)

Year	Total	Year	Total	Year	Total	Year	Total
2002	280,878	2005	280,142	2008	259,225	**2011**	**239,599**
2003	261,277	2006	270,728	2009	229,797		
2004	271,528	2007	260,155	2010	245,169		

Freight Traffic, 2011 (thousand short tons)

Commodity	Total	Domestic Coastwise Shipments
Total, all commodities	**1**	**1**
Total primary manufactured goods	**1**	**1**
Subtotal primary non-ferrous metal products	**1**	**1**
5480 fab. metal products	1	1
Ton-miles (x1000)	**79**	**79**
Domestic		

Commodity	Total	Internal							
		Inbound		Outbound		Through		Intra	
		Upbound	Downbnd	Upbound	Downbnd	Upbound	Downbnd	Upbound	Downbnd
Total, all commodities	**239,598**	**31,812**	**85**	**845**	**47,285**	**1,043**	**180**	**105,617**	**52,730**
Total coal	**142,363**	**5,588**	**—-**	**803**	**20,016**	**64**	**—-**	**79,428**	**36,465**
1100 coal & lignite	140,912	5,003	—	801	19,712	15	—	79,338	36,043
1200 coal coke	1,451	585	—	2	304	49	—	89	422
Total petroleum and petroleum products	**13,509**	**3,567**	**—-**	**—-**	**1,078**	**22**	**6**	**5,079**	**3,758**
Subtotal crude petroleum	**138**	**20**	**—-**	**—-**	**106**	**6**	**6**	**—-**	**—-**
2100 crude petroleum	138	20	—	—	106	6	6	—	—
Subtotal petroleum products	**13,371**	**3,547**	**—-**	**—-**	**972**	**15**	**—-**	**5,079**	**3,758**
2211 gasoline	4,686	585	—	—	5	—	—	2,265	1,831
2221 kerosene	440	3	—	—	7	—	—	115	315
2330 distillate fuel oil	3,958	825	—	—	155	—	—	1,759	1,218
2340 residual fuel oil	838	106	—	—	176	—	—	453	103
2350 lube oil & greases	654	603	—	—	22	—	—	14	15
2410 petro. jelly & waxes	48	24	—	—	23	—	—	—	—
2429 naphtha & solvents	65	28	—	—	36	—	—	1	—
2430 asphalt, tar & pitch	1,132	461	—	—	208	15	—	242	207
2540 petroleum coke	1,404	906	—	—	314	—	—	114	69
2640 hydrocarbon & petrol gases, liquefied and gaseous	143	—	—	—	27	—	—	116	—
2990 petro. products nec	4	4	—	—	—	—	—	—	—
Total chemicals and related products	**10,431**	**7,222**	**—-**	**1**	**1,527**	**48**	**5**	**1,017**	**612**
Subtotal fertilizers	**2,711**	**2,311**	**—-**	**—-**	**217**	**—-**	**5**	**145**	**33**
3110 nitrogenous fert.	1,650	1,510	—	—	41	—	—	92	8
3120 phosphatic fert.	32	30	—	—	—	—	—	—	1
3130 potassic fert.	557	310	—	—	173	—	—	50	24
3190 fert. & mixes nec	473	461	—	—	3	—	5	4	—
Subtotal other chemicals and related products	**7,720**	**4,912**	**—-**	**1**	**1,310**	**48**	**—-**	**871**	**578**
3211 acyclic hydrocarbons	54	48	—	—	6	—	—	—	—
3212 benzene & toluene	580	97	—	—	33	—	—	239	212
3219 other hydrocarbons	2,351	1,959	—	—	90	—	—	2	300
3220 alcohols	1,524	1,146	—	—	59	46	—	273	—
3230 carboxylic acids	276	274	—	—	2	—	—	—	—
3240 nitrogen func. comp.	451	337	—	—	114	—	—	—	—
3250 organo - inorg. comp.	2	—	—	—	2	—	—	—	—
3260 organic comp. nec	312	194	—	—	108	—	—	10	—
3273 ammonia	341	341	—	—	—	—	—	—	—
3274 sodium hydroxide	708	279	—	1	143	2	—	272	11
3275 inorg. elem., oxides, & halogen salts	999	145	—	—	724	—	—	76	54
3276 metallic salts	53	49	—	—	5	—	—	—	—
3279 inorganic chem. nec	47	20	—	—	25	—	—	—	2
3299 chem. products nec	21	21	—	—	—	—	—	—	—
Total crude materials, inedible except fuels	**52,017**	**10,115**	**81**	**41**	**12,326**	**809**	**102**	**17,282**	**11,261**
Subtotal forest products, wood and chips	**1,042**	**709**	**6**	**—-**	**38**	**—-**	**98**	**3**	**188**
4110 rubber & gums	17	17	—	—	—	—	—	—	—
4161 wood chips	1,010	692	6	—	25	—	98	1	187
4170 wood in the rough	15	—	—	—	13	—	—	2	0

OHIO RIVER SYSTEM
Freight Traffic, 2011 - continued
(thousand short tons)

Commodity	Total	Internal							
		Inbound		Outbound		Through		Intra	
		Upbound	Downbnd	Upbound	Downbnd	Upbound	Downbnd	Upbound	Downbnd
Subtotal pulp and waste paper	**82**	**—-**	**—-**	**—-**	**82**	**—-**	**—-**	**—-**	**—-**
4225 pulp & waste paper	82	—	—	—	82	—	—	—	—
Subtotal soil, sand, gravel, rock and stone	**38,886**	**614**	**49**	**41**	**10,662**	**527**	**—-**	**16,559**	**10,434**
4310 building stone	35	35	—	—	—	—	—	—	—
4322 limestone	21,251	356	—	41	6,529	438	—	8,141	5,746
4323 gypsum	1,899	19	—	—	440	—	—	922	518
4327 phosphate rock	3	3	—	—	—	—	—	—	—
4331 sand & gravel	13,173	202	49	—	1,312	89	—	7,397	4,124
4335 waterway improv. mat	2,524	—	—	—	2,381	—	—	98	45
Subtotal iron ore and scrap	**3,810**	**1,592**	**—-**	**—-**	**1,156**	**63**	**2**	**483**	**514**
4410 iron ore	1,706	1,040	—	—	628	33	1	4	—
4420 iron & steel scrap	2,105	552	—	—	529	30	1	479	514
Subtotal marine shells	**1**	**—-**	**—-**	**—-**	**—-**	**—-**	**1**	**—-**	**—-**
4515 marine shells	1	—	—	—	—	—	1	—	—
Subtotal non-ferrous ores and scrap	**3,189**	**3,039**	**3**	**—-**	**78**	**9**	**—-**	**52**	**9**
4650 aluminum ore	2,206	2,198	—	—	—	—	—	4	4
4670 manganese ore	612	589	—	—	18	—	—	2	3
4680 non-ferrous scrap	55	—	—	—	55	—	—	—	—
4690 non-ferrous ores nec	316	251	3	—	5	9	—	46	2
Subtotal sulphur, clay and salt	**182**	**97**	**—-**	**—-**	**5**	**—-**	**—-**	**7**	**74**
4782 clay & refrac. mat.	182	97	—	—	5	—	—	7	74
Subtotal slag	**861**	**234**	**15**	**—-**	**302**	**106**	**—-**	**176**	**28**
4860 slag	861	234	15	—	302	106	—	176	28
Subtotal other non-metal. min.	**3,963**	**3,830**	**8**	**—-**	**3**	**105**	**—-**	**3**	**15**
4900 non-metal. min. nec	3,963	3,830	8	—	3	105	—	3	15
Total primary manufactured goods	**8,271**	**4,094**	**4**	**—-**	**1,529**	**98**	**10**	**2,009**	**527**
Subtotal paper products	**22**	**—-**	**—-**	**—-**	**22**	**—-**	**—-**	**—-**	**—-**
5190 paper products nec	22	—	—	—	22	—	—	—	—
Subtotal lime, cement and glass	**3,295**	**861**	**—-**	**—-**	**473**	**—-**	**—-**	**1,640**	**321**
5210 lime	1,341	208	—	—	41	—	—	923	169
5220 cement & concrete	1,936	636	—	—	431	—	—	716	152
5290 misc. mineral prod.	19	18	—	—	—	—	—	2	—
Subtotal primary iron and steel products	**4,141**	**3,021**	**3**	**—-**	**740**	**97**	**8**	**214**	**57**
5312 pig iron	1,666	1,609	—	—	4	48	—	1	3
5315 ferro alloys	807	758	—	—	6	—	—	27	16
5320 i&s primary forms	76	54	—	—	19	—	—	4	—
5330 i&s plates & sheets	833	202	—	—	522	2	—	82	26
5360 i&s bars & shapes	341	336	—	—	5	—	—	—	—
5370 i&s pipe & tube	125	11	—	—	107	2	3	3	—
5390 primary i&s nec	293	53	3	—	77	47	5	97	12
Subtotal primary non-ferrous metal products	**813**	**212**	**1**	**—-**	**295**	**0**	**2**	**154**	**150**
5422 aluminum	299	116	—	—	30	—	—	16	137
5429 smelted prod. nec	5	5	—	—	—	—	—	—	—
5480 fab. metal products	509	90	1	—	265	0	2	138	13
Total food and farm products	**12,936**	**1,217**	**—-**	**—-**	**10,786**	**2**	**55**	**777**	**99**
Subtotal grain	**6,696**	**634**	**—-**	**—-**	**5,607**	**2**	**2**	**437**	**15**
6241 wheat	1,004	95	—	—	863	—	2	40	5
6344 corn	5,651	520	—	—	4,722	2	—	397	10
6442 rice	10	—	—	—	10	—	—	—	—
6443 barley & rye	8	8	—	—	—	—	—	—	—
6445 oats	5	3	—	—	2	—	—	—	—
6447 sorghum grains	18	9	—	—	9	—	—	—	—
Subtotal oilseeds	**4,367**	**406**	**—-**	**—-**	**3,729**	**—-**	**54**	**100**	**77**
6522 soybeans	3,241	385	—	—	2,634	—	54	91	77
6590 oilseeds nec	1,126	21	—	—	1,095	—	—	9	—
Subtotal vegetable products	**442**	**—-**	**—-**	**—-**	**236**	**—-**	**—-**	**200**	**6**
6653 vegetable oils	442	—	—	—	236	—	—	200	6
Subtotal processed grain and animal feed	**1,350**	**97**	**—-**	**—-**	**1,211**	**—-**	**—-**	**40**	**1**
6747 grain mill products	57	3	—	—	54	—	—	—	—
6782 animal feed, prep.	1,293	94	—	—	1,158	—	—	40	1
Subtotal other agricultural products	**81**	**80**	**—-**	**—-**	**2**	**—-**	**—-**	**—-**	**—-**
6865 molasses	65	64	—	—	2	—	—	—	—
6885 alcoholic beverages	16	16	—	—	—	—	—	—	—

OHIO RIVER SYSTEM
Freight Traffic, 2011 - continued
(thousand short tons)

Commodity	Total	Internal							
		Inbound		Outbound		Through		Intra	
		Upbound	Downbnd	Upbound	Downbnd	Upbound	Downbnd	Upbound	Downbnd
Total all manufactured equipment, machinery and products	**56**	**10**	**—-**	**—-**	**24**	**1**	**2**	**10**	**9**
7110 machinery (not elec)	12	2	—	—	1	1	2	3	4
7120 electrical machinery	1	1	—	—	—	—	—	—	—
7600 rubber & plastic pr.	4	—	—	—	4	—	—	—	—
7900 manufac. prod. nec	39	8	—	—	18	1	—	7	5
Total waste and scrap nec	**16**	**—-**	**—-**	**—-**	**—-**	**—-**	**—-**	**16**	**—-**
8900 waste and scrap nec	16	—	—	—	—	—	—	16	—
Ton-miles Internal (x1000)	**66,153,917**	**15,160,596**	**15,160**	**158,904**	**15,881,041**	**215,385**	**46,556**	**25,776,682**	**8,899,593**

Tons All Traffic (x1000)	**239,599**
Ton-miles All Traffic (x1000)	**66,154,027**
Total Trip-ton-miles Internal and Intraport (x1000)	**123,869,743**

GULF INTRACOASTAL WATERWAY BETWEEN APALACHEE BAY, FL AND THE MEXICAN BORDER (CONSOLIDATED REPORT)

Section Included: St. Marks River, FL to Brownsville, TX, 1108.9 miles. For maintained depths see tables of individual stretches listed separately.

Comparative Statement of Traffic (thousand short tons)

Year	Total	Year	Total	Year	Total	Year	Total
2002	107,651	2005	116,073	2008	115,876	**2011**	**112,556**
2003	117,840	2006	122,570	2009	108,551		
2004	123,297	2007	125,057	2010	116,229		

Freight Traffic, 2011 (thousand short tons)

Commodity	Total	Coastwise		
		Shipments	Through	
			Upbound	Downbnd
Total, all commodities	**314**	**35**	**194**	**85**
Total petroleum and petroleum products	**99**	**35**	**15**	**49**
Subtotal crude petroleum	**40**	**3**	**—-**	**37**
2100 crude petroleum	40	3	—-	37
Subtotal petroleum products	**59**	**32**	**15**	**12**
2211 gasoline	2	—-	—-	2
2330 distillate fuel oil	8	—-	8	—-
2350 lube oil & greases	35	32	3	—-
2429 naphtha & solvents	8	—-	—-	8
2640 hydrocarbon & petrol gases, liquefied and gaseous	6	—-	4	2
Total chemicals and related products	**151**	**—-**	**128**	**23**
Subtotal other chemicals and related products	**151**	**—-**	**128**	**23**
3271 sulphur (liquid)	87	—-	66	22
3274 sodium hydroxide	62	—-	62	—-
3276 metallic salts	2	—-	—-	2
Total crude materials, inedible except fuels	**10**	**—-**	**10**	**—-**
Subtotal soil, sand, gravel, rock and stone	**10**	**—-**	**10**	**—-**
4335 waterway improv. mat	10	—-	10	—-
Total primary manufactured goods	**0**	**—-**	**0**	**0**
Subtotal primary non-ferrous metal products	**0**	**—-**	**0**	**0**
5480 fab. metal products	0	—-	0	0
Total food and farm products	**38**	**—-**	**38**	**—-**
Subtotal other agricultural products	**38**	**—-**	**38**	**—-**
6889 food products nec	38	—-	38	—-
Total all manufactured equipment, machinery and products	**15**	**—-**	**2**	**13**
7110 machinery (not elec)	15	—-	2	13
Ton-miles (x1000)	**70,629**	**6,975**	**62,275**	**1,380**
Coastwise				

Commodity	Total	Internal							
		Inbound		Outbound		Through		Intra	
		Upbound	Downbnd	Upbound	Downbnd	Upbound	Downbnd	Upbound	Downbnd
Total, all commodities	**112,242**	**4,277**	**5,822**	**7,658**	**3,303**	**47,357**	**42,947**	**384**	**494**
Total coal	**3,940**	**—-**	**5**	**27**	**—-**	**2,607**	**1,300**	**—-**	**—-**
1100 coal & lignite	3,810	—-	3	—-	—-	2,524	1,283	—-	—-
1200 coal coke	130	—-	2	27	—-	84	17	—-	—-
Total petroleum and petroleum products	**62,246**	**2,998**	**2,606**	**2,919**	**2,767**	**25,121**	**25,179**	**353**	**304**
Subtotal crude petroleum	**12,382**	**558**	**637**	**1,708**	**701**	**6,138**	**2,183**	**316**	**141**
2100 crude petroleum	12,382	558	637	1,708	701	6,138	2,183	316	141
Subtotal petroleum products	**49,864**	**2,440**	**1,969**	**1,211**	**2,066**	**18,983**	**22,996**	**37**	**163**
2211 gasoline	7,610	807	200	31	191	2,615	3,765	—-	—-
2221 kerosene	65	—-	—-	7	—-	16	42	—-	—-
2330 distillate fuel oil	14,316	1,010	494	257	372	5,236	6,905	14	27
2340 residual fuel oil	10,382	316	643	199	759	4,357	4,108	—-	—-
2350 lube oil & greases	3,360	3	63	453	413	928	1,365	—-	136
2410 petro. jelly & waxes	104	—-	1	—-	—-	61	42	—-	—-
2429 naphtha & solvents	7,132	164	79	145	220	2,734	3,767	23	—-
2430 asphalt, tar & pitch	3,673	62	193	—-	101	1,734	1,583	—-	—-
2540 petroleum coke	1,148	78	118	119	—-	355	479	—-	—-
2640 hydrocarbon & petrol gases, liquefied and gaseous	1,020	—-	168	—-	—-	471	380	—-	—-
2990 petro. products nec	1,055	—-	9	—-	10	477	559	—-	—-
Total chemicals and related products	**21,221**	**231**	**336**	**163**	**121**	**11,001**	**9,368**	**—-**	**—-**
Subtotal fertilizers	**914**	**19**	**—-**	**—-**	**—-**	**261**	**635**	**—-**	**—-**
3110 nitrogenous fert.	396	4	—-	—-	—-	181	211	—-	—-
3120 phosphatic fert.	52	—-	—-	—-	—-	14	39	—-	—-
3130 potassic fert.	48	10	—-	—-	—-	8	30	—-	—-
3190 fert. & mixes nec	418	5	—-	—-	—-	59	354	—-	—-
Subtotal other chemicals and related products	**20,306**	**212**	**336**	**163**	**121**	**10,741**	**8,734**	**—-**	**—-**
3211 acyclic hydrocarbons	2,079	8	24	4	6	997	1,038	—-	—-
3212 benzene & toluene	3,640	158	194	—-	23	1,523	1,743	—-	—-

GULF INTRACOASTAL WATERWAY BETWEEN APALACHEE BAY, FL AND THE MEXICAN BORDER (CONSOLIDATED REPORT)
Freight Traffic, 2011 (thousand short tons)
(thousand short tons)

Commodity	Total	Internal							
		Inbound		Outbound		Through		Intra	
		Upbound	Downbnd	Upbound	Downbnd	Upbound	Downbnd	Upbound	Downbnd
3219 other hydrocarbons	5,277	9	41	133	85	3,628	1,381	—	—
3220 alcohols	2,780	5	8	—	—	1,287	1,481	—	—
3230 carboxylic acids	764	1	4	7	1	530	220	—	—
3240 nitrogen func. comp.	1,455	—	4	4	—	976	472	—	—
3250 organo - inorg. comp.	14	—	—	—	—	5	10	—	—
3260 organic comp. nec	668	—	—	—	—	337	330	—	—
3271 sulphur (liquid)	193	—	—	—	—	53	140	—	—
3272 sulphuric acid	1,169	5	1	5	2	177	979	—	—
3273 ammonia	442	—	—	—	—	125	317	—	—
3274 sodium hydroxide	970	12	22	—	—	616	320	—	—
3275 inorg. elem., oxides, & halogen salts	415	7	2	8	—	278	119	—	—
3276 metallic salts	212	7	35	3	3	46	118	—	—
3279 inorganic chem. nec	12	—	—	—	—	12	—	—	—
3286 plastics	63	—	—	—	—	63	—	—	—
3297 chemical additives	17	—	—	—	—	1	16	—	—
3299 chem. products nec	136	—	—	—	—	87	48	—	—
Total crude materials, inedible except fuels	**17,585**	**571**	**2,129**	**4,296**	**87**	**6,881**	**3,569**	**10**	**43**
Subtotal forest products, wood and chips	**1**	**—**	**—**	**—**	**—**	**—**	**1**	**—**	**—**
4161 wood chips	1	—	—	—	—	—	1	—	—
Subtotal soil, sand, gravel, rock and stone	**6,987**	**365**	**1,596**	**21**	**3**	**2,437**	**2,566**	**—**	**—**
4322 limestone	2,603	177	617	—	—	456	1,353	—	—
4323 gypsum	91	—	—	—	—	5	85	—	—
4327 phosphate rock	3	—	—	—	—	—	3	—	—
4331 sand & gravel	2,500	126	428	21	3	1,101	821	—	—
4335 waterway improv. mat	1,791	63	550	—	—	875	304	—	—
Subtotal iron ore and scrap	**1,868**	**—**	**—**	**66**	**46**	**1,293**	**462**	**—**	**—**
4410 iron ore	93	—	—	—	—	23	70	—	—
4420 iron & steel scrap	1,775	—	—	66	46	1,270	393	—	—
Subtotal non-ferrous ores and scrap	**644**	**—**	**—**	**6**	**—**	**590**	**48**	**—**	**—**
4650 aluminum ore	498	—	—	3	—	494	—	—	—
4670 manganese ore	44	—	—	3	—	9	32	—	—
4680 non-ferrous scrap	2	—	—	—	—	2	—	—	—
4690 non-ferrous ores nec	101	—	—	—	—	85	16	—	—
Subtotal sulphur, clay and salt	**63**	**0**	**1**	**11**	**5**	**21**	**23**	**—**	**2**
4782 clay & refrac. mat.	63	0	1	11	5	21	23	—	2
Subtotal slag	**276**	**3**	**51**	**—**	**—**	**64**	**158**	**—**	**—**
4860 slag	276	3	51	—	—	64	158	—	—
Subtotal other non-metal. min.	**7,745**	**202**	**482**	**4,192**	**32**	**2,477**	**309**	**10**	**41**
4900 non-metal. min. nec	7,745	202	482	4,192	32	2,477	309	10	41
Total primary manufactured goods	**4,279**	**133**	**331**	**29**	**63**	**861**	**2,861**	**1**	**—**
Subtotal lime, cement and glass	**1,375**	**67**	**297**	**0**	**29**	**242**	**740**	**—**	**—**
5210 lime	29	—	—	—	—	—	29	—	—
5220 cement & concrete	1,313	67	283	0	29	242	692	—	—
5290 misc. mineral prod.	33	—	14	—	—	—	19	—	—
Subtotal primary iron and steel products	**2,472**	**59**	**15**	**—**	**10**	**448**	**1,939**	**1**	**—**
5312 pig iron	224	—	—	—	2	117	106	—	—
5315 ferro alloys	38	—	—	—	—	22	16	—	—
5320 i&s primary forms	43	—	—	—	—	10	33	—	—
5330 i&s plates & sheets	871	8	7	—	—	83	773	—	—
5360 i&s bars & shapes	211	—	—	—	—	191	19	1	—
5370 i&s pipe & tube	265	10	2	—	—	19	234	—	—
5390 primary i&s nec	821	40	7	—	8	6	759	—	—
Subtotal primary non-ferrous metal products	**432**	**8**	**19**	**29**	**25**	**171**	**181**	**—**	**—**
5422 aluminum	19	—	—	—	—	9	10	—	—
5480 fab. metal products	414	8	19	29	25	162	171	—	—
Total food and farm products	**1,413**	**0**	**17**	**40**	**1**	**797**	**557**	**0**	**—**
Subtotal grain	**281**	**—**	**10**	**5**	**—**	**86**	**180**	**—**	**—**
6241 wheat	85	—	—	1	—	25	59	—	—
6344 corn	42	—	9	1	—	1	31	—	—
6442 rice	126	—	2	2	—	35	87	—	—
6447 sorghum grains	27	—	—	—	—	24	3	—	—
Subtotal oilseeds	**88**	**—**	**2**	**2**	**—**	**63**	**21**	**—**	**—**
6522 soybeans	79	—	2	2	—	63	12	—	—
6590 oilseeds nec	9	—	—	—	—	—	9	—	—
Subtotal vegetable products	**187**	**—**	**—**	**—**	**—**	**3**	**184**	**—**	**—**

GULF INTRACOASTAL WATERWAY BETWEEN APALACHEE BAY, FL AND THE MEXICAN BORDER (CONSOLIDATED REPORT)
Freight Traffic, 2011 - continued
(thousand short tons)

Commodity	Total	Internal							
		Inbound		Outbound		Through		Intra	
		Upbound	Downbnd	Upbound	Downbnd	Upbound	Downbnd	Upbound	Downbnd
6653 vegetable oils	187	—	—	—	—	3	184	—	—
Subtotal processed grain and animal feed	**103**	**—**	**5**	**4**	**—**	**25**	**70**	**—**	**—**
6747 grain mill products	2	—	—	—	—	2	—	—	—
6782 animal feed, prep.	102	—	5	4	—	23	70	—	—
Subtotal other agricultural products	**754**	**0**	**—**	**30**	**1**	**620**	**102**	**0**	**—**
6811 meat, fresh, frozen	2	—	—	—	—	2	—	—	—
6861 sugar	647	—	—	30	—	617	—	—	—
6865 molasses	19	—	—	—	—	1	18	—	—
6885 alcoholic beverages	35	—	—	—	—	—	35	—	—
6888 water & ice	22	0	—	1	1	0	20	0	—
6889 food products nec	29	—	—	—	—	—	29	—	—
Total all manufactured equipment, machinery and products	**876**	**167**	**58**	**179**	**263**	**87**	**113**	**8**	**1**
7110 machinery (not elec)	736	165	57	79	262	67	98	8	0
7400 manufac. wood prod.	4	0	—	1	2	1	0	—	0
7600 rubber & plastic pr.	4	—	—	—	—	4	—	—	—
7800 empty containers	2	—	—	—	—	—	2	—	—
7900 manufac. prod. nec	131	2	2	99	—	15	14	—	—
Total waste and scrap nec	**681**	**177**	**340**	**4**	**1**	**1**	**—**	**11**	**146**
8900 waste and scrap nec	681	177	340	4	1	1	—	11	146
Ton-miles	**18,622,930**	**447,766**	**738,534**	**1,097,916**	**290,372**	**8,305,828**	**7,684,942**	**26,352**	**31,221**
Internal (x1000)									

Tons All Traffic (x1000)	**112,556**
Ton-miles All Traffic (x1000)	**18,693,559**
Total Trip-ton-miles Internal and Intraport (x1000)	**53,590,306**

GULF INTRACOASTAL WATERWAY, APALACHEE BAY TO PANAMA CITY, FL (INCLUDED IN GULF INTRACOASTAL WATERWAY CONSOLIDATED REPORT)

Section Included: St. Marks River to St. Andrew Bay, FL, 135 miles. (Section between St. Marks River and Carrabelle, Fl. incomplete, necessitating use of outside route). Maintained Depth: 12 feet. Tidal range to 3 feet at mean higher high water.

Comparative Statement of Traffic (thousand short tons)

Year	Total	Year	Total	Year	Total	Year	Total
2002	1,831	2005	1,313	2008	827	**2011**	**661**
2003	2,014	2006	995	2009	814		
2004	1,889	2007	975	2010	722		

Freight Traffic, 2011 (thousand short tons)

Commodity	Grand Total	Domestic				
		Coastwise		Internal		
		Through		Inbound	Outbound	Through
		Upbound	Downbnd	Upbound	Downbnd	Upbound
Total, all commodities	**661**	**149**	**2**	**508**	**1**	**2**
Total petroleum and petroleum products	**479**	**17**	**—**	**463**	**—**	**—**
Subtotal petroleum products	**479**	**17**	**—**	**463**	**—**	**—**
2211 gasoline	395	—	—	395	—	—
2330 distillate fuel oil	63	3	—	60	—	—
2350 lube oil & greases	14	14	—	—	—	—
2430 asphalt, tar & pitch	7	—	—	7	—	—
Total chemicals and related products	**85**	**84**	**2**	**—**	**—**	**—**
Subtotal other chemicals and related products	**85**	**84**	**2**	**—**	**—**	**—**
3271 sulphur (liquid)	22	22	—	—	—	—
3274 sodium hydroxide	62	62	—	—	—	—
3276 metallic salts	2	—	2	—	—	—
Total crude materials, inedible except fuels	**10**	**10**	**—**	**—**	**—**	**—**
Subtotal soil, sand, gravel, rock and stone	**10**	**10**	**—**	**—**	**—**	**—**
4335 waterway improv. mat	10	10	—	—	—	—
Total primary manufactured goods	**48**	**0**	**0**	**45**	**1**	**2**
Subtotal primary iron and steel products	**42**	**—**	**—**	**40**	**—**	**2**
5390 primary i&s nec	42	—	—	40	—	2
Subtotal primary non-ferrous metal products	**6**	**0**	**0**	**5**	**1**	**—**
5480 fab. metal products	6	0	0	5	1	—
Total food and farm products	**38**	**38**	**—**	**—**	**—**	**—**
Subtotal other agricultural products	**38**	**38**	**—**	**—**	**—**	**—**
6889 food products nec	38	38	—	—	—	—
Total all manufactured equipment, machinery and products	**0**	**—**	**—**	**—**	**0**	**—**
7110 machinery (not elec)	0	—	—	—	0	—
Ton-miles (x1000)	**13,519**	**12,682**	**136**	**699**	**1**	**2**

GULF INTRACOASTAL WATERWAY, APALACHEE BAY TO PANAMA CITY, FL (INCLUDED IN GULF INTRACOASTALWATERWAY CONSOLIDATED REPORT)
Freight Traffic, 2011 - continued
(thousand short tons)

Tons All Traffic (x1000)	**661**
Ton-miles All Traffic (x1000)	**13,519**
Total Trip-ton-miles Internal and Intraport (x1000)	**107,571**

GULF INTRACOASTAL WATERWAY, PANAMA CITY TO PENSACOLA BAY, FL (INCLUDED IN GULF INTRACOASTAL WATERWAY CONSOLIDATED REPORT)

Section Included: West Bay to Pensacola Bay, FL, 110 miles. Maintained Depth: 12 feet. Tidal range to 3 feet at mean higher high water.

Comparative Statement of Traffic (thousand short tons)

Year	Total	Year	Total	Year	Total	Year	Total
2002	3,744	2005	3,704	2008	2,724	**2011**	**1,812**
2003	3,936	2006	3,635	2009	2,316		
2004	4,318	2007	3,089	2010	2,234		

Freight Traffic, 2011 (thousand short tons)

Commodity		Grand Total	Domestic				
			Coastwise		Internal		
			Through		Inbound	Through	
			Upbound	Downbnd	Upbound	Upbound	Downbnd
Total, all commodities		**1,812**	**149**	**2**	**378**	**1,283**	**1**
Total coal		**503**	**—-**	**—-**	**—-**	**503**	**—-**
1100	coal & lignite	503	—-	—-	—-	503	—-
Total petroleum and petroleum products		**1,121**	**17**	**—-**	**374**	**730**	**—-**
Subtotal petroleum products		**1,121**	**17**	**—-**	**374**	**730**	**—-**
2211	gasoline	875	—-	—-	336	539	—-
2330	distillate fuel oil	203	3	—-	38	163	—-
2350	lube oil & greases	14	14	—-	—-	—-	—-
2430	asphalt, tar & pitch	28	—-	—-	—-	28	—-
Total chemicals and related products		**85**	**84**	**2**	**—-**	**—-**	**—-**
Subtotal other chemicals and related products		**85**	**84**	**2**	**—-**	**—-**	**—-**
3271	sulphur (liquid)	22	22	—-	—-	—-	—-
3274	sodium hydroxide	62	62	—-	—-	—-	—-
3276	metallic salts	2	—-	2	—-	—-	—-
Total crude materials, inedible except fuels		**14**	**10**	**—-**	**4**	**—-**	**—-**
Subtotal soil, sand, gravel, rock and stone		**14**	**10**	**—-**	**4**	**—-**	**—-**
4322	limestone	4	—-	—-	4	—-	—-
4335	waterway improv. mat	10	10	—-	—-	—-	—-
Total primary manufactured goods		**51**	**0**	**0**	**—-**	**50**	**1**
Subtotal lime, cement and glass		**3**	**—-**	**—-**	**—-**	**3**	**—-**
5220	cement & concrete	3	—-	—-	—-	3	—-
Subtotal primary iron and steel products		**42**	**—-**	**—-**	**—-**	**42**	**—-**
5390	primary i&s nec	42	—-	—-	—-	42	—-
Subtotal primary non-ferrous metal products		**6**	**0**	**0**	**—-**	**5**	**1**
5480	fab. metal products	6	0	0	—-	5	1
Total food and farm products		**38**	**38**	**—-**	**—-**	**—-**	**—-**
Subtotal other agricultural products		**38**	**38**	**—-**	**—-**	**—-**	**—-**
6889	food products nec	38	38	—-	—-	—-	—-
Ton-miles (x1000)		**163,677**	**16,263**	**174**	**18,320**	**128,838**	**82**

Tons All Traffic (x1000)	**1,812**
Ton-miles All Traffic (x1000)	**163,677**
Total Trip-ton-miles Internal and Intraport (x1000)	**349,327**

GULF INTRACOASTAL WATERWAY, PENSACOLA BAY, FL TO MOBILE BAY, AL (INCLUDED IN GULF INTRACOASTAL WATERWAY CONSOLIDATED REPORT)

Section Included: Pensacola Bay, FL to Mobile Bay, AL, 46 miles. Maintained Depth: 12 feet. Tidal range to 3 feet at mean higher high water.

Comparative Statement of Traffic (thousand short tons)

Year	Total	Year	Total	Year	Total	Year	Total
2002	7,474	2005	7,523	2008	6,257	**2011**	**4,733**
2003	8,511	2006	7,873	2009	4,838		
2004	8,289	2007	7,187	2010	5,752		

Freight Traffic, 2011 (thousand short tons)

Commodity		Grand Total	Domestic				
			Coastwise		Internal		
			Through		Inbound	Through	
			Upbound	Downbnd	Upbound	Upbound	Downbnd
Total, all commodities		**4,733**	**149**	**2**	**18**	**4,509**	**54**
Total coal		**2,326**	**—-**	**—-**	**—-**	**2,326**	**—-**
1100	coal & lignite	2,326	—-	—-	—-	2,326	—-
Total petroleum and petroleum products		**1,672**	**17**	**—-**	**—-**	**1,643**	**11**
Subtotal petroleum products		**1,672**	**17**	**—-**	**—-**	**1,643**	**11**

GULF INTRACOASTAL WATERWAY, PENSACOLA BAY, FL TO MOBILE BAY, AL (INCLUDED IN GULF INTRACOASTAL WATERWAY CONSOLIDATED REPORT)
Freight Traffic, 2011 - continued
(thousand short tons)

Commodity	Grand Total	Domestic				
		Coastwise		Internal		
		Through		Inbound	Through	
		Upbound	Downbnd	Upbound	Upbound	Downbnd
2211 gasoline	1,341	—-	—-	—-	1,329	11
2330 distillate fuel oil	289	3	—-	—-	286	—-
2350 lube oil & greases	14	14	—-	—-	—-	—-
2430 asphalt, tar & pitch	28	—-	—-	—-	28	—-
Total chemicals and related products	**575**	**84**	**2**	**—-**	**478**	**11**
Subtotal other chemicals and related products	**575**	**84**	**2**	**—-**	**478**	**11**
3219 other hydrocarbons	212	—-	—-	—-	202	10
3220 alcohols	45	—-	—-	—-	43	1
3240 nitrogen func. comp.	113	—-	—-	—-	113	—-
3271 sulphur (liquid)	22	22	—-	—-	—-	—-
3273 ammonia	120	—-	—-	—-	120	—-
3274 sodium hydroxide	62	62	—-	—-	—-	—-
3276 metallic salts	2	—-	2	—-	—-	—-
Total crude materials, inedible except fuels	**61**	**10**	**—-**	**18**	**12**	**21**
Subtotal soil, sand, gravel, rock and stone	**40**	**10**	**—-**	**18**	**12**	**—-**
4322 limestone	13	—-	—-	8	4	—-
4331 sand & gravel	16	—-	—-	10	6	—-
4335 waterway improv. mat	12	10	—-	—-	2	—-
Subtotal iron ore and scrap	**21**	**—-**	**—-**	**—-**	**—-**	**21**
4420 iron & steel scrap	21	—-	—-	—-	—-	21
Total primary manufactured goods	**62**	**0**	**0**	**—-**	**51**	**11**
Subtotal lime, cement and glass	**3**	**—-**	**—-**	**—-**	**3**	**—-**
5220 cement & concrete	3	—-	—-	—-	3	—-
Subtotal primary iron and steel products	**42**	**—-**	**—-**	**—-**	**42**	**—-**
5390 primary i&s nec	42	—-	—-	—-	42	—-
Subtotal primary non-ferrous metal products	**17**	**0**	**0**	**—-**	**6**	**11**
5480 fab. metal products	17	0	0	—-	6	11
Total food and farm products	**38**	**38**	**—-**	**—-**	**—-**	**—-**
Subtotal other agricultural products	**38**	**38**	**—-**	**—-**	**—-**	**—-**
6889 food products nec	38	38	—-	—-	—-	—-
Ton-miles (x1000)	**217,133**	**6,863**	**74**	**262**	**207,432**	**2,502**

Tons All Traffic (x1000)	**4,733**
Ton-miles All Traffic (x1000)	**217,133**
Total Trip-ton-miles Internal and Intraport (x1000)	**978,416**

GULF INTRACOASTAL WATERWAY, LOUISIANA PORTION, LA (INCLUDED IN GULF INTRACOASTAL WATERWAY CONSOLIDATED REPORT)

Section Included: Pearl River, LA to Sabine River, TX, 306 miles. Maintained Depth: 12 feet. Tidal range to 3 feet at mean higher high water.

Comparative Statement of Traffic (thousand short tons)

Year	Total	Year	Total	Year	Total	Year	Total
2002	72,410	2005	78,167	2008	76,915	**2011**	**73,734**
2003	77,579	2006	82,498	2009	72,177		
2004	82,977	2007	80,951	2010	76,177		

Freight Traffic, 2011 (thousand short tons)

Commodity	Total	Coastwise	
		Through	
		Upbound	Downbnd
Total, all commodities	**174**	**152**	**21**
Total petroleum and petroleum products	**25**	**18**	**7**
Subtotal crude petroleum	**5**	**—-**	**5**
2100 crude petroleum	5	—-	5
Subtotal petroleum products	**20**	**18**	**2**
2350 lube oil & greases	14	14	—-
2640 hydrocarbon & petrol gases, liquefied and gaseous	6	4	2
Total chemicals and related products	**85**	**84**	**2**
Subtotal other chemicals and related products	**85**	**84**	**2**
3271 sulphur (liquid)	22	22	—-
3274 sodium hydroxide	62	62	—-
3276 metallic salts	2	—-	2
Total crude materials, inedible except fuels	**10**	**10**	**—-**
Subtotal soil, sand, gravel, rock and stone	**10**	**10**	**—-**
4335 waterway improv. mat	10	10	—-
Total food and farm products	**38**	**38**	**—-**
Subtotal other agricultural products	**38**	**38**	**—-**
6889 food products nec	38	38	—-
Total all manufactured equipment, machinery and products	**15**	**2**	**13**
7110 machinery (not elec)	15	2	13
Ton-miles (x1000)	**15,174**	**15,079**	**95**

GULF INTRACOASTAL WATERWAY, LOUISIANA PORTION, LA (INCLUDED IN GULF INTRACOASTAL WATERWAY CONSOLIDATED REPORT)
Freight Traffic, 2011 - continued
(thousand short tons)

Commodity	Total	Coastwise Through	
		Upbound	Downbnd
Coastwise			

Commodity	Total	Internal							
		Inbound		Outbound		Through		Intra	
		Upbound	Downbnd	Upbound	Downbnd	Upbound	Downbnd	Upbound	Downbnd
Total, all commodities	**73,560**	**1,646**	**3,094**	**5,420**	**1,211**	**31,750**	**29,936**	**316**	**185**
Total coal	**494**	**—-**	**—-**	**11**	**—-**	**288**	**195**	**—-**	**—-**
1100 coal & lignite	407	—	—	—	—	231	176	—	—
1200 coal coke	87	—	—	11	—	57	19	—	—
Total petroleum and petroleum products	**37,528**	**787**	**1,104**	**980**	**698**	**16,721**	**16,810**	**286**	**141**
Subtotal crude petroleum	**9,828**	**563**	**621**	**963**	**676**	**5,197**	**1,381**	**286**	**141**
2100 crude petroleum	9,828	563	621	963	676	5,197	1,381	286	141
Subtotal petroleum products	**27,700**	**224**	**483**	**16**	**23**	**11,524**	**15,429**	**—-**	**0**
2211 gasoline	4,173	—	—	—	—	1,462	2,711	—	—
2221 kerosene	50	—	—	—	—	15	35	—	—
2330 distillate fuel oil	8,783	34	54	0	4	3,475	5,217	—	0
2340 residual fuel oil	5,180	191	413	16	15	2,421	2,122	—	—
2350 lube oil & greases	2,268	—	—	—	3	1,145	1,120	—	—
2410 petro. jelly & waxes	100	—	—	—	—	59	41	—	—
2429 naphtha & solvents	3,308	—	—	—	—	989	2,318	—	—
2430 asphalt, tar & pitch	1,991	—	16	—	—	1,199	776	—	—
2540 petroleum coke	943	—	—	—	—	455	488	—	—
2640 hydrocarbon & petrol gases, liquefied and gaseous	562	—	—	—	—	221	341	—	—
2990 petro. products nec	342	—	—	—	—	82	259	—	—
Total chemicals and related products	**12,288**	**25**	**12**	**5**	**1**	**6,797**	**5,448**	**—-**	**—-**
Subtotal fertilizers	**788**	**14**	**—-**	**—-**	**—-**	**215**	**559**	**—-**	**—-**
3110 nitrogenous fert.	284	4	—	—	—	142	137	—	—
3120 phosphatic fert.	52	—	—	—	—	14	39	—	—
3130 potassic fert.	48	10	—	—	—	8	30	—	—
3190 fert. & mixes nec	403	—	—	—	—	51	353	—	—
Subtotal other chemicals and related products	**11,500**	**11**	**12**	**5**	**1**	**6,582**	**4,889**	**—-**	**—-**
3211 acyclic hydrocarbons	1,080	8	—	—	—	297	775	—	—
3212 benzene & toluene	1,855	—	—	—	—	746	1,109	—	—
3219 other hydrocarbons	3,533	—	—	—	—	2,763	770	—	—
3220 alcohols	1,780	0	8	—	—	829	944	—	—
3230 carboxylic acids	350	—	—	—	—	347	4	—	—
3240 nitrogen func. comp.	416	—	—	—	—	362	55	—	—
3260 organic comp. nec	501	—	—	—	—	258	243	—	—
3271 sulphur (liquid)	140	—	—	—	—	—	140	—	—
3272 sulphuric acid	382	2	1	2	1	154	221	—	—
3273 ammonia	67	—	—	—	—	8	60	—	—
3274 sodium hydroxide	752	—	—	—	—	476	276	—	—
3275 inorg. elem., oxides, & halogen salts	344	—	—	—	—	229	115	—	—
3276 metallic salts	183	—	3	3	—	46	132	—	—
3279 inorganic chem. nec	12	—	—	—	—	12	—	—	—
3299 chem. products nec	103	—	—	—	—	57	45	—	—
Total crude materials, inedible except fuels	**16,323**	**439**	**1,639**	**4,260**	**87**	**6,209**	**3,637**	**10**	**43**
Subtotal forest products, wood and chips	**1**	**—-**	**—-**	**—-**	**—-**	**—-**	**1**	**—-**	**—-**
4161 wood chips	1	—	—	—	—	—	1	—	—
Subtotal soil, sand, gravel, rock and stone	**5,816**	**233**	**1,105**	**2**	**3**	**1,831**	**2,641**	**—-**	**—-**
4322 limestone	2,485	164	617	—	—	456	1,248	—	—
4323 gypsum	91	—	—	—	—	5	85	—	—
4327 phosphate rock	3	—	—	—	—	—	3	—	—
4331 sand & gravel	1,447	9	278	2	3	494	661	—	—
4335 waterway improv. mat	1,790	60	210	—	—	876	644	—	—
Subtotal iron ore and scrap	**1,782**	**—-**	**—-**	**56**	**46**	**1,222**	**458**	**—-**	**—-**
4410 iron ore	93	—	—	—	—	23	70	—	—
4420 iron & steel scrap	1,689	—	—	56	46	1,199	388	—	—
Subtotal non-ferrous ores and scrap	**643**	**—-**	**—-**	**—-**	**—-**	**594**	**48**	**—-**	**—-**
4650 aluminum ore	496	—	—	—	—	496	—	—	—
4670 manganese ore	44	—	—	—	—	12	32	—	—
4680 non-ferrous scrap	2	—	—	—	—	2	—	—	—
4690 non-ferrous ores nec	101	—	—	—	—	85	16	—	—

GULF INTRACOASTAL WATERWAY, LOUISIANA PORTION, LA (INCLUDED IN
GULF INTRACOSTAL WATERWAY CONSOLIDATED REPORT
Freight Traffic, 2011 - continued
(thousand short tons)

Commodity	Total	Internal							
		Inbound		Outbound		Through		Intra	
		Upbound	Downbnd	Upbound	Downbnd	Upbound	Downbnd	Upbound	Downbnd
Subtotal sulphur, clay and salt	**63**	**0**	**1**	**11**	**5**	**21**	**23**	**—-**	**2**
4782 clay & refrac. mat.	63	0	1	11	5	21	23	—-	2
Subtotal slag	**276**	**3**	**51**	**—-**	**—-**	**64**	**158**	**—-**	**—-**
4860 slag	276	3	51	—-	—-	64	158	—-	—-
Subtotal other non-metal. min.	**7,742**	**202**	**482**	**4,191**	**32**	**2,477**	**307**	**10**	**41**
4900 non-metal. min. nec	7,742	202	482	4,191	32	2,477	307	10	41
Total primary manufactured goods	**4,220**	**88**	**326**	**29**	**63**	**851**	**2,862**	**1**	**—-**
Subtotal lime, cement and glass	**1,372**	**67**	**297**	**0**	**29**	**239**	**740**	**—-**	**—-**
5210 lime	29	—-	—-	—-	—-	—-	29	—-	—-
5220 cement & concrete	1,310	67	283	0	29	239	692	—-	—-
5290 misc. mineral prod.	33	—-	14	—-	—-	—-	19	—-	—-
Subtotal primary iron and steel products	**2,427**	**18**	**11**	**—-**	**10**	**446**	**1,941**	**1**	**—-**
5312 pig iron	224	—-	—-	—-	2	117	106	—-	—-
5315 ferro alloys	38	—-	—-	—-	—-	22	16	—-	—-
5320 i&s primary forms	43	—-	—-	—-	—-	10	33	—-	—-
5330 i&s plates & sheets	867	8	7	—-	—-	83	770	—-	—-
5360 i&s bars & shapes	211	—-	—-	—-	—-	191	19	1	—-
5370 i&s pipe & tube	265	10	2	—-	—-	19	234	—-	—-
5390 primary i&s nec	779	—-	2	—-	8	4	764	—-	—-
Subtotal primary non-ferrous metal products	**421**	**3**	**19**	**29**	**24**	**165**	**181**	**—-**	**—-**
5422 aluminum	19	—-	—-	—-	—-	9	10	—-	—-
5480 fab. metal products	402	3	19	29	24	157	171	—-	—-
Total food and farm products	**1,394**	**0**	**2**	**10**	**1**	**827**	**554**	**0**	**—-**
Subtotal grain	**281**	**—-**	**—-**	**5**	**—-**	**86**	**190**	**—-**	**—-**
6241 wheat	85	—-	—-	1	—-	25	59	—-	—-
6344 corn	42	—-	—-	1	—-	1	40	—-	—-
6442 rice	126	—-	—-	2	—-	35	89	—-	—-
6447 sorghum grains	27	—-	—-	—-	—-	24	3	—-	—-
Subtotal oilseeds	**88**	**—-**	**2**	**2**	**—-**	**63**	**21**	**—-**	**—-**
6522 soybeans	79	—-	2	2	—-	63	12	—-	—-
6590 oilseeds nec	9	—-	—-	—-	—-	—-	9	—-	—-
Subtotal vegetable products	**168**	**—-**	**—-**	**—-**	**—-**	**3**	**165**	**—-**	**—-**
6653 vegetable oils	168	—-	—-	—-	—-	3	165	—-	—-
Subtotal processed grain and animal feed	**103**	**—-**	**—-**	**4**	**—-**	**25**	**75**	**—-**	**—-**
6747 grain mill products	2	—-	—-	—-	—-	2	—-	—-	—-
6782 animal feed, prep.	102	—-	—-	4	—-	23	75	—-	—-
Subtotal other agricultural products	**754**	**0**	**—-**	**1**	**1**	**650**	**102**	**0**	**—-**
6811 meat, fresh, frozen	2	—-	—-	—-	—-	2	—-	—-	—-
6861 sugar	647	—-	—-	—-	—-	647	—-	—-	—-
6865 molasses	19	—-	—-	—-	—-	1	18	—-	—-
6885 alcoholic beverages	35	—-	—-	—-	—-	—-	35	—-	—-
6888 water & ice	22	0	—-	1	1	0	20	0	—-
6889 food products nec	29	—-	—-	—-	—-	—-	29	—-	—-
Total all manufactured equipment, machinery and products	**633**	**129**	**12**	**120**	**214**	**58**	**91**	**8**	**1**
7110 machinery (not elec)	493	127	10	22	212	37	76	8	0
7400 manufac. wood prod.	4	0	—-	1	2	1	0	—-	0
7600 rubber & plastic pr.	4	—-	—-	—-	—-	4	—-	—-	—-
7800 empty containers	2	—-	—-	—-	—-	—-	2	—-	—-
7900 manufac. prod. nec	131	2	2	97	—-	16	14	—-	—-
Total waste and scrap nec	**680**	**177**	**—-**	**4**	**148**	**—-**	**340**	**11**	**0**
8900 waste and scrap nec	680	177	—-	4	148	—-	340	11	0
Ton-miles	**10,029,645**	**98,527**	**216,251**	**479,687**	**114,889**	**4,405,621**	**4,693,360**	**12,958**	**8,352**
Internal (x1000)									

Tons All Traffic (x1000)	**73,734**
Ton-miles All Traffic (x1000)	**10,044,818**
Total Trip-ton-miles Internal and Intraport (x1000)	**47,776,223**

GULF INTRACOASTAL WATERWAY, MOBILE BAY, AL TO NEW ORLEANS, LA (INCLUDED IN GULF INTRACOASTAL WATERWAY CONSOLIDATED REPORT)

Section Included: Mobile Bay, AL via the Mississippi Sound and New Orleans-Rigolets Cut to the Innerharbor Navigation Canal at New Orleans, LA, 134 miles. Maintained Depth: Mobile Bay, AL to New Orleans, LA, 12 feet; Rigolets Cut to the Innerharbor Navigation Canal, 14 feet. Tidal range to 3 feet at mean higher high water.

Comparative Statement of Traffic (thousand short tons)

Year	Total	Year	Total	Year	Total	Year	Total
2002	20,527	2005	18,597	2008	19,805	**2011**	**17,295**
2003	20,875	2006	18,885	2009	18,296		
2004	21,808	2007	21,244	2010	20,050		

Freight Traffic, 2011 (thousand short tons)

Commodity	Grand Total	Domestic						
		Coastwise		Internal				
		Through		Inbound		Outbound	Through	
		Upbound	Downbnd	Upbound	Downbnd	Downbnd	Upbound	Downbnd
Total, all commodities	**17,295**	**146**	**2**	**197**	**282**	**57**	**9,217**	**7,395**
Total coal	**1,494**	**—-**	**—-**	**—-**	**—-**	**—-**	**258**	**1,236**
1100 coal & lignite	1,453	—	—	—	—	—	231	1,222
1200 coal coke	41	—	—	—	—	—	27	14
Total petroleum and petroleum products	**7,143**	**14**	**—-**	**8**	**0**	**19**	**4,422**	**2,680**
Subtotal crude petroleum	**1,975**	**—-**	**—-**	**—-**	**—-**	**—-**	**1,459**	**516**
2100 crude petroleum	1,975	—	—	—	—	—	1,459	516
Subtotal petroleum products	**5,168**	**14**	**—-**	**8**	**0**	**19**	**2,963**	**2,164**
2211 gasoline	2,024	—	—	—	—	—	1,238	786
2221 kerosene	8	—	—	—	—	—	8	—
2330 distillate fuel oil	699	—	—	—	0	—	418	281
2340 residual fuel oil	1,172	—	—	8	—	15	745	403
2350 lube oil & greases	115	14	—	—	—	3	27	71
2429 naphtha & solvents	154	—	—	—	—	—	57	97
2430 asphalt, tar & pitch	761	—	—	—	—	—	444	317
2540 petroleum coke	16	—	—	—	—	—	16	—
2640 hydrocarbon & petrol gases, liquefied and gaseous	188	—	—	—	—	—	2	185
2990 petro. products nec	30	—	—	—	—	—	7	23
Total chemicals and related products	**3,184**	**84**	**2**	**14**	**—-**	**—-**	**1,705**	**1,379**
Subtotal fertilizers	**320**	**—-**	**—-**	**14**	**—-**	**—-**	**30**	**276**
3110 nitrogenous fert.	14	—	—	4	—	—	9	—
3120 phosphatic fert.	37	—	—	—	—	—	6	31
3130 potassic fert.	18	—	—	10	—	—	8	—
3190 fert. & mixes nec	251	—	—	—	—	—	7	245
Subtotal other chemicals and related products	**2,864**	**84**	**2**	**—-**	**—-**	**—-**	**1,675**	**1,103**
3211 acyclic hydrocarbons	523	—	—	—	—	—	46	478
3212 benzene & toluene	384	—	—	—	—	—	44	340
3219 other hydrocarbons	619	—	—	—	—	—	603	16
3220 alcohols	329	—	—	—	—	—	328	1
3240 nitrogen func. comp.	248	—	—	—	—	—	209	40
3260 organic comp. nec	66	—	—	—	—	—	—	66
3271 sulphur (liquid)	22	22	—	—	—	—	—	—
3272 sulphuric acid	179	—	—	—	—	—	91	88
3273 ammonia	185	—	—	—	—	—	125	60
3274 sodium hydroxide	175	62	—	—	—	—	109	5
3275 inorg. elem., oxides, & halogen salts	55	—	—	—	—	—	49	6
3276 metallic salts	22	—	2	—	—	—	20	—
3279 inorganic chem. nec	12	—	—	—	—	—	12	—
3299 chem. products nec	44	—	—	—	—	—	40	5
Total crude materials, inedible except fuels	**3,274**	**10**	**—-**	**103**	**4**	**—-**	**2,301**	**856**
Subtotal forest products, wood and chips	**1**	**—-**	**—-**	**—-**	**—-**	**—-**	**—-**	**1**
4161 wood chips	1	—	—	—	—	—	—	1
Subtotal soil, sand, gravel, rock and stone	**2,171**	**10**	**—-**	**100**	**4**	**—-**	**1,760**	**296**
4322 limestone	699	—	—	83	—	—	456	160
4323 gypsum	5	—	—	—	—	—	5	—
4327 phosphate rock	3	—	—	—	—	—	—	3
4331 sand & gravel	569	—	—	2	4	—	437	126
4335 waterway improv. mat	894	10	—	16	—	—	861	7
Subtotal iron ore and scrap	**714**	**—-**	**—-**	**—-**	**—-**	**—-**	**308**	**406**
4410 iron ore	63	—	—	—	—	—	18	45
4420 iron & steel scrap	651	—	—	—	—	—	291	361
Subtotal non-ferrous ores and scrap	**106**	**—-**	**—-**	**—-**	**—-**	**—-**	**97**	**9**
4650 aluminum ore	3	—	—	—	—	—	3	—
4670 manganese ore	7	—	—	—	—	—	7	—
4680 non-ferrous scrap	2	—	—	—	—	—	2	—
4690 non-ferrous ores nec	94	—	—	—	—	—	85	9
Subtotal sulphur, clay and salt	**3**	**—-**	**—-**	**—-**	**—-**	**—-**	**3**	**—-**
4782 clay & refrac. mat.	3	—	—	—	—	—	3	—

GULF INTRACOASTAL WATERWAY, MOBILE BAY, AL TO NEW ORLEANS, LA (INCLUDED IN GULF INTRACOASTAL WATERWAY CONSOLIDATED REPORT)
Freight Traffic, 2011 - continued
(thousand short tons)

Commodity	Grand Total	Domestic						
		Coastwise		Internal				
		Through		Inbound		Outbound	Through	
		Upbound	Downbnd	Upbound	Downbnd	Downbnd	Upbound	Downbnd
Subtotal slag	**179**	**—-**	**—-**	**3**	**—-**	**—-**	**53**	**123**
4860 slag	179	—	—	3	—	—	53	123
Subtotal other non-metal. min.	**99**	**—-**	**—-**	**—-**	**—-**	**—-**	**80**	**19**
4900 non-metal. min. nec	99	—	—	—	—	—	80	19
Total primary manufactured goods	**2,052**	**—-**	**—-**	**70**	**278**	**38**	**486**	**1,180**
Subtotal lime, cement and glass	**752**	**—-**	**—-**	**67**	**278**	**29**	**239**	**140**
5220 cement & concrete	724	—	—	67	271	29	239	119
5290 misc. mineral prod.	28	—	—	—	7	—	—	21
Subtotal primary iron and steel products	**1,168**	**—-**	**—-**	**3**	**—-**	**10**	**209**	**947**
5312 pig iron	166	—	—	—	—	2	117	48
5315 ferro alloys	22	—	—	—	—	—	22	—
5320 i&s primary forms	9	—	—	—	—	—	—	9
5330 i&s plates & sheets	205	—	—	1	—	—	58	146
5360 i&s bars & shapes	18	—	—	1	—	—	3	13
5370 i&s pipe & tube	7	—	—	—	—	—	4	3
5390 primary i&s nec	741	—	—	—	—	8	4	729
Subtotal primary non-ferrous metal products	**131**	**—-**	**—-**	**—-**	**—-**	**—-**	**38**	**93**
5422 aluminum	8	—	—	—	—	—	3	5
5480 fab. metal products	123	—	—	—	—	—	35	89
Total food and farm products	**81**	**38**	**—-**	**—-**	**—-**	**—-**	**3**	**40**
Subtotal grain	**13**	**—-**	**—-**	**—-**	**—-**	**—-**	**1**	**11**
6241 wheat	8	—	—	—	—	—	1	6
6344 corn	5	—	—	—	—	—	—	5
Subtotal oilseeds	**21**	**—-**	**—-**	**—-**	**—-**	**—-**	**—-**	**21**
6522 soybeans	12	—	—	—	—	—	—	12
6590 oilseeds nec	9	—	—	—	—	—	—	9
Subtotal processed grain and animal feed	**9**	**—-**	**—-**	**—-**	**—-**	**—-**	**2**	**8**
6782 animal feed, prep.	9	—	—	—	—	—	2	8
Subtotal other agricultural products	**38**	**38**	**—-**	**—-**	**—-**	**—-**	**—-**	**—-**
6889 food products nec	38	38	—	—	—	—	—	—
Total all manufactured equipment, machinery and products	**67**	**—-**	**—-**	**2**	**—-**	**—-**	**42**	**24**
7110 machinery (not elec)	57	—	—	—	—	—	34	23
7600 rubber & plastic pr.	4	—	—	—	—	—	4	—
7900 manufac. prod. nec	6	—	—	2	—	—	3	1
Ton-miles (x1000)	**1,624,472**	**18,675**	**192**	**1,147**	**34,966**	**331**	**816,717**	**752,445**

Tons All Traffic (x1000)	**17,295**
Ton-miles All Traffic (x1000)	**1,624,472**
Total Trip-ton-miles Internal and Intraport (x1000)	**9,820,623**

GULF INTRACOASTAL WATERWAY, MISSISSIPPI RIVER, LA., TO SABINE RIVER, TX (INCLUDED IN GULF INTRACOASTAL WATERWAY CONSOLIDATED REPORT)

Section Included: From Harvey and Algiers Locks at New Orleans to Sabine River, TX, 266 miles. Maintained Depth: Harvey and Algiers Locks to Sabine River, TX, 12 feet, except 10 feet intermittently between New Orleans and Sabine River, TX. Tidal range to 3 feet at mean higher high water.

Comparative Statement of Traffic (thousand short tons)

Year	Total	Year	Total	Year	Total	Year	Total
2002	58,946	2005	66,005	2008	66,777	**2011**	**63,384**
2003	64,879	2006	70,138	2009	62,862		
2004	69,489	2007	69,723	2010	64,556		

Gulf Intracoastal Waterway, Morgan City-Port Allen Route, not included. For this commerce refer to index.

Freight Traffic, 2011 (thousand short tons)

Commodity	Total	Coastwise	
		Through	
		Upbound	Downbnd
Total, all commodities	**62**	**42**	**20**
Total petroleum and petroleum products	**25**	**18**	**7**
Subtotal crude petroleum	**5**	**—-**	**5**
2100 crude petroleum	5	—	5
Subtotal petroleum products	**20**	**18**	**2**
2350 lube oil & greases	14	14	—
2640 hydrocarbon & petrol gases, liquefied and gaseous	6	4	2
Total chemicals and related products	**22**	**22**	**—-**
Subtotal other chemicals and related products	**22**	**22**	**—-**
3271 sulphur (liquid)	22	22	—
Total all manufactured equipment, machinery and products	**15**	**2**	**13**

GULF INTRACOASTAL WATERWAY, MISSISSIPPI RIVER, LA., TO SABINE RIVER, TX (INCLUDED IN GULF INTRACOASTAL WATERWAY CONSOLIDATED REPORT)
Freight Traffic, 2011 - continued
(thousand short tons)

Commodity	Total	Coastwise Through Upbound	Coastwise Through Downbnd
7110 machinery (not elec)	15	2	13
Ton-miles (x1000)	**10,015**	**9,973**	**42**
Coastwise			

Commodity	Total	Internal Inbound Upbound	Internal Inbound Downbnd	Internal Outbound Upbound	Internal Outbound Downbnd	Internal Through Upbound	Internal Through Downbnd	Internal Intra Upbound	Internal Intra Downbnd
Total, all commodities	**63,322**	**1,453**	**2,812**	**5,422**	**1,154**	**26,187**	**25,794**	**315**	**185**
Total coal	**115**	**—-**	**—-**	**11**	**—-**	**34**	**69**	**—-**	**—-**
1100 coal & lignite	64	—	—	—	—	—	64	—	—
1200 coal coke	51	—	—	11	—	34	5	—	—
Total petroleum and petroleum products	**34,115**	**779**	**1,104**	**980**	**680**	**14,697**	**15,448**	**286**	**141**
Subtotal crude petroleum	**9,433**	**563**	**621**	**963**	**676**	**5,122**	**1,060**	**286**	**141**
2100 crude petroleum	9,433	563	621	963	676	5,122	1,060	286	141
Subtotal petroleum products	**24,682**	**216**	**483**	**16**	**4**	**9,575**	**14,388**	**—-**	**0**
2211 gasoline	3,248	—	—	—	—	911	2,337	—	—
2221 kerosene	42	—	—	—	—	7	35	—	—
2330 distillate fuel oil	8,339	34	54	0	4	3,200	5,048	—	0
2340 residual fuel oil	4,254	183	413	16	—	1,786	1,856	—	—
2350 lube oil & greases	2,192	—	—	—	—	1,132	1,060	—	—
2410 petro. jelly & waxes	100	—	—	—	—	59	41	—	—
2429 naphtha & solvents	3,240	—	—	—	—	961	2,279	—	—
2430 asphalt, tar & pitch	1,446	—	16	—	—	774	656	—	—
2540 petroleum coke	930	—	—	—	—	442	488	—	—
2640 hydrocarbon & petrol gases, liquefied and gaseous	557	—	—	—	—	221	335	—	—
2990 petro. products nec	334	—	—	—	—	82	252	—	—
Total chemicals and related products	**10,319**	**11**	**12**	**5**	**1**	**6,036**	**4,253**	**—-**	**—-**
Subtotal fertilizers	**484**	**—-**	**—-**	**—-**	**—-**	**191**	**293**	**—-**	**—-**
3110 nitrogenous fert.	270	—	—	—	—	133	137	—	—
3120 phosphatic fert.	17	—	—	—	—	7	9	—	—
3130 potassic fert.	30	—	—	—	—	—	30	—	—
3190 fert. & mixes nec	167	—	—	—	—	51	116	—	—
Subtotal other chemicals and related products	**9,835**	**11**	**12**	**5**	**1**	**5,845**	**3,961**	**—-**	**—-**
3211 acyclic hydrocarbons	639	8	—	—	—	281	349	—	—
3212 benzene & toluene	1,544	—	—	—	—	726	818	—	—
3219 other hydrocarbons	3,381	—	—	—	—	2,611	770	—	—
3220 alcohols	1,522	0	8	—	—	571	942	—	—
3230 carboxylic acids	350	—	—	—	—	347	4	—	—
3240 nitrogen func. comp.	395	—	—	—	—	340	55	—	—
3260 organic comp. nec	443	—	—	—	—	258	185	—	—
3271 sulphur (liquid)	140	—	—	—	—	—	140	—	—
3272 sulphuric acid	206	2	1	2	1	62	137	—	—
3273 ammonia	5	—	—	—	—	—	5	—	—
3274 sodium hydroxide	646	—	—	—	—	375	271	—	—
3275 inorg. elem., oxides, & halogen salts	340	—	—	—	—	228	112	—	—
3276 metallic salts	165	—	3	3	—	27	132	—	—
3299 chem. products nec	59	—	—	—	—	19	41	—	—
Total crude materials, inedible except fuels	**13,452**	**339**	**1,635**	**4,260**	**87**	**4,156**	**2,923**	**10**	**43**
Subtotal soil, sand, gravel, rock and stone	**3,806**	**136**	**1,101**	**2**	**3**	**77**	**2,486**	**—-**	**—-**
4322 limestone	1,891	82	617	—	—	—	1,193	—	—
4323 gypsum	85	—	—	—	—	—	85	—	—
4331 sand & gravel	923	8	274	2	3	65	571	—	—
4335 waterway improv. mat	906	47	210	—	—	12	637	—	—
Subtotal iron ore and scrap	**1,229**	**—-**	**—-**	**56**	**46**	**1,076**	**52**	**—-**	**—-**
4410 iron ore	30	—	—	—	—	5	24	—	—
4420 iron & steel scrap	1,200	—	—	56	46	1,071	27	—	—
Subtotal non-ferrous ores and scrap	**538**	**—-**	**—-**	**—-**	**—-**	**499**	**39**	**—-**	**—-**
4650 aluminum ore	494	—	—	—	—	494	—	—	—
4670 manganese ore	37	—	—	—	—	5	32	—	—
4690 non-ferrous ores nec	7	—	—	—	—	—	7	—	—
Subtotal sulphur, clay and salt	**60**	**0**	**1**	**11**	**5**	**18**	**23**	**—-**	**2**
4782 clay & refrac. mat.	60	0	1	11	5	18	23	—	2
Subtotal slag	**100**	**—-**	**51**	**—-**	**—-**	**14**	**35**	**—-**	**—-**

GULF INTRACOASTAL WATERWAY, MISSISSIPPI RIVER, LA., TO SABINE RIVER, TX (INCLUDED IN GULF INTRACOSTAL WATERWAY CONSOLIDATED REPORT)
Freight Traffic, 2011 - continued
(thousand short tons)

Commodity	Total	Internal							
		Inbound		Outbound		Through		Intra	
		Upbound	Downbnd	Upbound	Downbnd	Upbound	Downbnd	Upbound	Downbnd
4860 slag	100	—	51	—	—	14	35	—	—
Subtotal other non-metal. min.	**7,719**	**202**	**482**	**4,191**	**32**	**2,472**	**288**	**10**	**41**
4900 non-metal. min. nec	7,719	202	482	4,191	32	2,472	288	10	41
Total primary manufactured goods	**2,661**	**20**	**48**	**30**	**24**	**386**	**2,153**	**—**	**—**
Subtotal lime, cement and glass	**668**	**0**	**18**	**0**	**0**	**1**	**648**	**—**	**—**
5210 lime	29	—	—	—	—	—	29	—	—
5220 cement & concrete	630	0	12	0	0	1	617	—	—
5290 misc. mineral prod.	9	—	7	—	—	—	2	—	—
Subtotal primary iron and steel products	**1,683**	**17**	**11**	**1**	**—**	**237**	**1,418**	**—**	**—**
5312 pig iron	58	—	—	—	—	—	58	—	—
5315 ferro alloys	16	—	—	—	—	—	16	—	—
5320 i&s primary forms	34	—	—	—	—	10	24	—	—
5330 i&s plates & sheets	708	7	7	—	—	26	669	—	—
5360 i&s bars & shapes	195	—	—	1	—	187	6	—	—
5370 i&s pipe & tube	259	10	2	—	—	14	233	—	—
5390 primary i&s nec	414	—	2	—	—	—	412	—	—
Subtotal primary non-ferrous metal products	**310**	**3**	**19**	**29**	**24**	**148**	**87**	**—**	**—**
5422 aluminum	10	—	—	—	—	5	5	—	—
5480 fab. metal products	300	3	19	29	24	142	82	—	—
Total food and farm products	**1,356**	**0**	**2**	**10**	**1**	**826**	**517**	**0**	**—**
Subtotal grain	**270**	**—**	**—**	**5**	**—**	**86**	**179**	**—**	**—**
6241 wheat	78	—	—	1	—	25	52	—	—
6344 corn	38	—	—	1	—	1	35	—	—
6442 rice	126	—	—	2	—	35	89	—	—
6447 sorghum grains	27	—	—	—	—	24	3	—	—
Subtotal oilseeds	**67**	**—**	**2**	**2**	**—**	**63**	**—**	**—**	**—**
6522 soybeans	67	—	2	2	—	63	—	—	—
Subtotal vegetable products	**168**	**—**	**—**	**—**	**—**	**3**	**165**	**—**	**—**
6653 vegetable oils	168	—	—	—	—	3	165	—	—
Subtotal processed grain and animal feed	**97**	**—**	**—**	**4**	**—**	**24**	**70**	**—**	**—**
6747 grain mill products	2	—	—	—	—	2	—	—	—
6782 animal feed, prep.	96	—	—	4	—	22	70	—	—
Subtotal other agricultural products	**754**	**0**	**—**	**1**	**1**	**650**	**102**	**0**	**—**
6811 meat, fresh, frozen	2	—	—	—	—	2	—	—	—
6861 sugar	647	—	—	—	—	647	—	—	—
6865 molasses	19	—	—	—	—	1	18	—	—
6885 alcoholic beverages	35	—	—	—	—	—	35	—	—
6888 water & ice	22	0	—	1	1	0	20	0	—
6889 food products nec	29	—	—	—	—	—	29	—	—
Total all manufactured equipment, machinery and products	**624**	**127**	**12**	**120**	**214**	**51**	**91**	**8**	**1**
7110 machinery (not elec)	492	127	10	22	212	36	76	8	0
7400 manufac. wood prod.	4	0	—	1	2	1	0	—	0
7800 empty containers	2	—	—	—	—	—	2	—	—
7900 manufac. prod. nec	127	—	2	97	—	15	13	—	—
Total waste and scrap nec	**680**	**177**	**—**	**4**	**148**	**—**	**340**	**11**	**0**
8900 waste and scrap nec	680	177	—	4	148	—	340	11	0
Ton-miles Internal (x1000)	**9,128,217**	**97,261**	**169,988**	**455,480**	**111,605**	**4,044,314**	**4,228,265**	**12,951**	**8,352**

Tons All Traffic (x1000)	**63,384**
Ton-miles All Traffic (x1000)	**9,138,232**
Total Trip-ton-miles Internal and Intraport (x1000)	**40,805,904**

GULF INTRACOASTAL WATERWAY, TEXAS PORTION (INCLUDED IN GULF INTRACOASTAL WATERWAY CONSOLIDATED REPORT)

Section Included: Sabine River, TX to Mexican Border, 406.2 miles. For maintained depths see tables of individual stretches listed separately. Tidal range to 3 feet at mean higher high water.

Comparative Statement of Traffic (thousand short tons)

Year	Total	Year	Total	Year	Total	Year	Total
2002	63,390	2005	69,549	2008	69,145	**2011**	**74,652**
2003	68,553	2006	74,161	2009	67,011		
2004	72,260	2007	77,361	2010	73,117		

Freight Traffic, 2011 (thousand short tons)

Commodity	Total	Coastwise		
		Shipments	Through	
			Upbound	Downbnd
Total, all commodities	**177**	**35**	**78**	**63**
Total petroleum and petroleum products	**89**	**35**	**12**	**42**
Subtotal crude petroleum	**35**	**3**	**—-**	**32**
2100 crude petroleum	35	3	—	32
Subtotal petroleum products	**54**	**32**	**12**	**10**
2211 gasoline	2	—	—	2
2330 distillate fuel oil	5	—	5	—
2350 lube oil & greases	35	32	3	—
2429 naphtha & solvents	8	—	—	8
2640 hydrocarbon & petrol gases, liquefied and gaseous	4	—	4	—
Total chemicals and related products	**87**	**—-**	**66**	**22**
Subtotal other chemicals and related products	**87**	**—-**	**66**	**22**
3271 sulphur (liquid)	87	—	66	22
Ton-miles (x1000)	**5,555**	**235**	**4,558**	**762**
Coastwise				

Commodity	Total	Internal							
		Inbound		Outbound		Through		Intra	
		Upbound	Downbnd	Upbound	Downbnd	Upbound	Downbnd	Upbound	Downbnd
Total, all commodities	**74,475**	**1,763**	**2,874**	**2,276**	**2,237**	**32,216**	**32,918**	**30**	**163**
Total coal	**74**	**—-**	**5**	**16**	**—-**	**41**	**11**	**—-**	**—-**
1100 coal & lignite	15	—	3	—	—	—	11	—	—
1200 coal coke	59	—	2	16	—	41	—	—	—
Total petroleum and petroleum products	**49,111**	**1,413**	**1,501**	**1,977**	**2,068**	**20,138**	**21,822**	**30**	**163**
Subtotal crude petroleum	**7,509**	**26**	**16**	**775**	**25**	**5,488**	**1,180**	**—-**	**—-**
2100 crude petroleum	7,509	26	16	775	25	5,488	1,180	—	—
Subtotal petroleum products	**41,602**	**1,387**	**1,486**	**1,202**	**2,043**	**14,650**	**20,642**	**30**	**163**
2211 gasoline	5,496	75	200	31	191	1,629	3,369	—	—
2221 kerosene	57	—	—	7	—	7	42	—	—
2330 distillate fuel oil	12,193	886	440	265	368	4,043	6,157	7	27
2340 residual fuel oil	8,213	125	229	182	744	3,448	3,484	—	—
2350 lube oil & greases	2,779	3	63	453	409	410	1,305	—	136
2410 petro. jelly & waxes	104	—	1	—	—	61	42	—	—
2429 naphtha & solvents	6,958	164	79	145	220	2,606	3,721	23	—
2430 asphalt, tar & pitch	3,088	55	177	—	101	1,297	1,457	—	—
2540 petroleum coke	731	78	118	119	—	281	136	—	—
2640 hydrocarbon & petrol gases, liquefied and gaseous	952	—	168	—	—	408	375	—	—
2990 petro. products nec	1,030	—	9	—	10	459	552	—	—
Total chemicals and related products	**18,102**	**206**	**324**	**158**	**119**	**9,287**	**8,008**	**—-**	**—-**
Subtotal fertilizers	**531**	**5**	**—-**	**—-**	**—-**	**231**	**296**	**—-**	**—-**
3110 nitrogenous fert.	340	—	—	—	—	171	169	—	—
3120 phosphatic fert.	11	—	—	—	—	7	3	—	—
3130 potassic fert.	11	—	—	—	—	—	11	—	—
3190 fert. & mixes nec	170	5	—	—	—	52	113	—	—
Subtotal other chemicals and related products	**17,571**	**201**	**324**	**158**	**119**	**9,056**	**7,712**	**—-**	**—-**
3211 acyclic hydrocarbons	1,597	—	24	4	6	961	601	—	—
3212 benzene & toluene	3,317	158	194	—	23	1,494	1,449	—	—
3219 other hydrocarbons	4,734	9	41	133	85	3,102	1,365	—	—
3220 alcohols	2,513	5	—	—	—	1,029	1,479	—	—
3230 carboxylic acids	764	1	4	7	1	530	220	—	—
3240 nitrogen func. comp.	1,318	—	4	4	—	838	472	—	—
3250 organo - inorg. comp.	14	—	—	—	—	5	10	—	—
3260 organic comp. nec	610	—	—	—	—	337	272	—	—
3271 sulphur (liquid)	193	—	—	—	—	53	140	—	—
3272 sulphuric acid	988	2	—	2	1	87	895	—	—
3273 ammonia	263	—	—	—	—	—	263	—	—
3274 sodium hydroxide	567	12	22	—	—	217	315	—	—
3275 inorg. elem., oxides, & halogen salts	407	7	2	8	—	273	116	—	—

GULF INTRACOASTAL WATERWAY, TEXAS PORTION (INCLUDED IN
GULF INTRACOASTAL WATERWAY CONSOLIDATED REPORT)
Freight Traffic, 2011 - continued
(thousand short tons)

Commodity	Total	Internal							
		Inbound		Outbound		Through		Intra	
		Upbound	Downbnd	Upbound	Downbnd	Upbound	Downbnd	Upbound	Downbnd
3276 metallic salts	114	7	32	—	3	18	54	—	—
3286 plastics	63	—	—	—	—	63	—	—	—
3297 chemical additives	17	—	—	—	—	1	16	—	—
3299 chem. products nec	92	—	—	—	—	48	44	—	—
Total crude materials, inedible except fuels	**3,780**	**107**	**490**	**36**	**—**	**2,262**	**884**	**—**	**—**
Subtotal soil, sand, gravel, rock and stone	**1,946**	**107**	**490**	**19**	**—**	**651**	**679**	**—**	**—**
4323 gypsum	85	—	—	—	—	—	85	—	—
4331 sand & gravel	1,277	107	150	19	—	651	350	—	—
4335 waterway improv. mat	584	—	340	—	—	—	244	—	—
Subtotal iron ore and scrap	**1,120**	**—**	**—**	**10**	**—**	**1,078**	**31**	**—**	**—**
4410 iron ore	8	—	—	—	—	5	3	—	—
4420 iron & steel scrap	1,111	—	—	10	—	1,073	28	—	—
Subtotal non-ferrous ores and scrap	**540**	**—**	**—**	**6**	**—**	**494**	**39**	**—**	**—**
4650 aluminum ore	496	—	—	3	—	493	—	—	—
4670 manganese ore	37	—	—	3	—	1	32	—	—
4690 non-ferrous ores nec	7	—	—	—	—	—	7	—	—
Subtotal sulphur, clay and salt	**19**	**—**	**—**	**—**	**—**	**2**	**17**	**—**	**—**
4782 clay & refrac. mat.	19	—	—	—	—	2	17	—	—
Subtotal slag	**49**	**—**	**—**	**—**	**—**	**14**	**35**	**—**	**—**
4860 slag	49	—	—	—	—	14	35	—	—
Subtotal other non-metal. min.	**106**	**—**	**—**	**1**	**—**	**22**	**84**	**—**	**—**
4900 non-metal. min. nec	106	—	—	1	—	22	84	—	—
Total primary manufactured goods	**2,039**	**—**	**5**	**—**	**—**	**341**	**1,692**	**—**	**—**
Subtotal lime, cement and glass	**313**	**—**	**—**	**—**	**—**	**—**	**313**	**—**	**—**
5220 cement & concrete	313	—	—	—	—	—	313	—	—
Subtotal primary iron and steel products	**1,543**	**—**	**5**	**—**	**—**	**245**	**1,293**	**—**	**—**
5312 pig iron	58	—	—	—	—	—	58	—	—
5315 ferro alloys	14	—	—	—	—	—	14	—	—
5320 i&s primary forms	34	—	—	—	—	10	24	—	—
5330 i&s plates & sheets	697	—	—	—	—	26	672	—	—
5360 i&s bars & shapes	193	—	—	—	—	187	6	—	—
5370 i&s pipe & tube	134	—	—	—	—	22	111	—	—
5390 primary i&s nec	412	—	5	—	—	—	407	—	—
Subtotal primary non-ferrous metal products	**183**	**—**	**—**	**—**	**—**	**96**	**86**	**—**	**—**
5422 aluminum	10	—	—	—	—	5	5	—	—
5480 fab. metal products	172	—	—	—	—	91	81	—	—
Total food and farm products	**645**	**—**	**15**	**30**	**0**	**119**	**481**	**—**	**—**
Subtotal grain	**163**	**—**	**10**	**—**	**—**	**2**	**151**	**—**	**—**
6241 wheat	52	—	—	—	—	—	52	—	—
6344 corn	35	—	9	—	—	—	26	—	—
6442 rice	72	—	2	—	—	2	69	—	—
6447 sorghum grains	3	—	—	—	—	—	3	—	—
Subtotal oilseeds	**2**	**—**	**—**	**—**	**—**	**2**	**—**	**—**	**—**
6522 soybeans	2	—	—	—	—	2	—	—	—
Subtotal vegetable products	**187**	**—**	**—**	**—**	**—**	**3**	**184**	**—**	**—**
6653 vegetable oils	187	—	—	—	—	3	184	—	—
Subtotal processed grain and animal feed	**69**	**—**	**5**	**—**	**—**	**—**	**64**	**—**	**—**
6782 animal feed, prep.	69	—	5	—	—	—	64	—	—
Subtotal other agricultural products	**224**	**—**	**—**	**30**	**0**	**112**	**82**	**—**	**—**
6861 sugar	142	—	—	30	—	112	—	—	—
6865 molasses	18	—	—	—	—	—	18	—	—
6885 alcoholic beverages	35	—	—	—	—	—	35	—	—
6888 water & ice	0	—	—	—	0	—	—	—	—
6889 food products nec	29	—	—	—	—	—	29	—	—
Total all manufactured equipment, machinery and products	**236**	**38**	**46**	**59**	**49**	**26**	**18**	**0**	**0**
7110 machinery (not elec)	208	38	46	57	49	14	4	0	0
7400 manufac. wood prod.	1	—	—	—	—	0	0	—	—
7800 empty containers	2	—	—	—	—	—	2	—	—
7900 manufac. prod. nec	26	—	—	1	—	12	13	—	—
Total waste and scrap nec	**488**	**—**	**486**	**—**	**—**	**1**	**—**	**—**	**—**
8900 waste and scrap nec	488	—	486	—	—	1	—	—	—
Ton-miles Internal (x1000)	**7,530,971**	**131,869**	**90,387**	**222,096**	**187,515**	**3,740,445**	**3,158,467**	**30**	**163**

GULF INTRACOASTAL WATERWAY, TEXAS PORTION (INCLUDED IN GULF INTRACOASTAL WATERWAY CONSOLIDATED REPORT)
Freight Traffic, 2011 - continued
(thousand short tons)

Tons All Traffic (x1000)	**74,652**
Ton-miles All Traffic (x1000)	**7,536,527**
Total Trip-ton-miles Internal and Intraport (x1000)	**29,607,682**

GULF INTRACOASTAL WATERWAY, SABINE RIVER TO GALVESTON, TX (INCLUDED IN GULF INTRACOASTAL WATERWAY CONSOLIDATED REPORT)

Section Included: Sabine River to Galveston, TX, 83.9 miles. Maintained Depth: 12 feet. Tidal range to 3 feet at mean higher high water.

Comparative Statement of Traffic (thousand short tons)

Year	Total	Year	Total	Year	Total	Year	Total
2002	46,512	2005	50,161	2008	53,390	**2011**	**59,132**
2003	49,814	2006	55,515	2009	54,322		
2004	53,211	2007	58,710	2010	58,102		

Freight Traffic, 2011 (thousand short tons)

Commodity	Total	Coastwise		
		Shipments	Through	
			Upbound	Downbnd
Total, all commodities	**177**	**35**	**78**	**63**
Total petroleum and petroleum products	**89**	**35**	**12**	**42**
Subtotal crude petroleum	**35**	**3**	**—-**	**32**
2100 crude petroleum	35	3	—	32
Subtotal petroleum products	**54**	**32**	**12**	**10**
2211 gasoline	2	—	—	2
2330 distillate fuel oil	5	—	5	—
2350 lube oil & greases	35	32	3	—
2429 naphtha & solvents	8	—	—	8
2640 hydrocarbon & petrol gases, liquefied and gaseous	4	—	4	—
Total chemicals and related products	**87**	**—-**	**66**	**22**
Subtotal other chemicals and related products	**87**	**—-**	**66**	**22**
3271 sulphur (liquid)	87	—	66	22
Ton-miles (x1000)	**4,533**	**235**	**3,536**	**762**
Coastwise				

Commodity	Total	Internal							
		Inbound		Outbound		Through		Intra	
		Upbound	Downbnd	Upbound	Downbnd	Upbound	Downbnd	Upbound	Downbnd
Total, all commodities	**58,955**	**1,641**	**2,550**	**1,341**	**2,077**	**24,214**	**26,941**	**30**	**163**
Total coal	**31**	**—-**	**2**	**6**	**—-**	**8**	**15**	**—-**	**—-**
1100 coal & lignite	15	—	—	—	—	—	15	—	—
1200 coal coke	16	—	2	6	—	8	—	—	—
Total petroleum and petroleum products	**41,054**	**1,330**	**1,465**	**1,168**	**1,957**	**16,280**	**18,663**	**30**	**163**
Subtotal crude petroleum	**6,723**	**24**	**16**	**46**	**0**	**5,513**	**1,125**	**—-**	**—-**
2100 crude petroleum	6,723	24	16	46	0	5,513	1,125	—	—
Subtotal petroleum products	**34,331**	**1,305**	**1,449**	**1,122**	**1,957**	**10,767**	**17,538**	**30**	**163**
2211 gasoline	4,241	75	200	31	191	1,010	2,733	—	—
2221 kerosene	57	—	—	7	—	7	42	—	—
2330 distillate fuel oil	10,992	873	440	265	368	3,714	5,299	7	27
2340 residual fuel oil	6,335	95	194	103	658	2,096	3,189	—	—
2350 lube oil & greases	2,706	3	63	453	409	402	1,240	—	136
2410 petro. jelly & waxes	102	—	—	—	—	61	41	—	—
2429 naphtha & solvents	5,448	164	79	145	220	1,928	2,890	23	—
2430 asphalt, tar & pitch	2,384	17	177	—	101	773	1,315	—	—
2540 petroleum coke	604	78	118	119	—	262	28	—	—
2640 hydrocarbon & petrol gases, liquefied and gaseous	595	—	168	—	—	178	248	—	—
2990 petro. products nec	868	—	9	—	10	336	513	—	—
Total chemicals and related products	**11,840**	**204**	**286**	**146**	**119**	**5,816**	**5,267**	**—-**	**—-**
Subtotal fertilizers	**428**	**5**	**—-**	**—-**	**—-**	**191**	**232**	**—-**	**—-**
3110 nitrogenous fert.	240	—	—	—	—	133	107	—	—
3120 phosphatic fert.	11	—	—	—	—	7	3	—	—
3130 potassic fert.	11	—	—	—	—	—	11	—	—
3190 fert. & mixes nec	167	5	—	—	—	51	111	—	—
Subtotal other chemicals and related products	**11,411**	**200**	**286**	**146**	**119**	**5,625**	**5,035**	**—-**	**—-**
3211 acyclic hydrocarbons	729	—	24	4	6	362	332	—	—
3212 benzene & toluene	2,404	158	194	—	23	954	1,076	—	—
3219 other hydrocarbons	3,497	9	41	133	85	2,148	1,082	—	—
3220 alcohols	1,640	3	—	—	—	576	1,060	—	—
3230 carboxylic acids	395	1	4	7	1	367	14	—	—
3240 nitrogen func. comp.	933	—	4	—	—	477	452	—	—

GULF INTRACOASTAL WATERWAY, SABINE RIVER TO GALVESTON, TX (INCLUDED IN GULF INTRACOASTAL WATERWAY CONSOLIDATED REPORT)
Freight Traffic, 2011 - continued
(thousand short tons)

Commodity	Total	Internal							
		Inbound		Outbound		Through		Intra	
		Upbound	Downbnd	Upbound	Downbnd	Upbound	Downbnd	Upbound	Downbnd
3260 organic comp. nec	445	—	—	—	—	258	186	—	—
3271 sulphur (liquid)	147	—	—	—	—	7	140	—	—
3272 sulphuric acid	251	2	—	2	1	87	158	—	—
3273 ammonia	30	—	—	—	—	—	30	—	—
3274 sodium hydroxide	411	12	17	—	—	127	254	—	—
3275 inorg. elem., oxides, & halogen salts	343	7	2	—	—	224	110	—	—
3276 metallic salts	110	7	—	—	3	18	83	—	—
3297 chemical additives	16	—	—	—	—	—	16	—	—
3299 chem. products nec	59	—	—	—	—	19	41	—	—
Total crude materials, inedible except fuels	**2,817**	**107**	**299**	**20**	**—**	**1,592**	**799**	**—**	**—**
Subtotal soil, sand, gravel, rock and stone	**1,043**	**107**	**299**	**19**	**—**	**21**	**596**	**—**	**—**
4323 gypsum	85	—	—	—	—	—	85	—	—
4331 sand & gravel	373	107	8	19	—	21	218	—	—
4335 waterway improv. mat	584	—	291	—	—	—	293	—	—
Subtotal iron ore and scrap	**1,065**	**—**	**—**	**—**	**—**	**1,034**	**31**	**—**	**—**
4410 iron ore	8	—	—	—	—	5	3	—	—
4420 iron & steel scrap	1,057	—	—	—	—	1,029	28	—	—
Subtotal non-ferrous ores and scrap	**538**	**—**	**—**	**—**	**—**	**499**	**39**	**—**	**—**
4650 aluminum ore	494	—	—	—	—	494	—	—	—
4670 manganese ore	37	—	—	—	—	5	32	—	—
4690 non-ferrous ores nec	7	—	—	—	—	—	7	—	—
Subtotal sulphur, clay and salt	**19**	**—**	**—**	**—**	**—**	**2**	**17**	**—**	**—**
4782 clay & refrac. mat.	19	—	—	—	—	2	17	—	—
Subtotal slag	**49**	**—**	**—**	**—**	**—**	**14**	**35**	**—**	**—**
4860 slag	49	—	—	—	—	14	35	—	—
Subtotal other non-metal. min.	**103**	**—**	**—**	**1**	**—**	**22**	**81**	**—**	**—**
4900 non-metal. min. nec	103	—	—	1	—	22	81	—	—
Total primary manufactured goods	**2,034**	**—**	**5**	**—**	**—**	**340**	**1,689**	**—**	**—**
Subtotal lime, cement and glass	**313**	**—**	**—**	**—**	**—**	**—**	**313**	**—**	**—**
5220 cement & concrete	313	—	—	—	—	—	313	—	—
Subtotal primary iron and steel products	**1,540**	**—**	**5**	**—**	**—**	**245**	**1,290**	**—**	**—**
5312 pig iron	58	—	—	—	—	—	58	—	—
5315 ferro alloys	14	—	—	—	—	—	14	—	—
5320 i&s primary forms	34	—	—	—	—	10	24	—	—
5330 i&s plates & sheets	694	—	—	—	—	26	669	—	—
5360 i&s bars & shapes	193	—	—	—	—	187	6	—	—
5370 i&s pipe & tube	134	—	—	—	—	22	111	—	—
5390 primary i&s nec	412	—	5	—	—	—	407	—	—
Subtotal primary non-ferrous metal products	**181**	**—**	**—**	**—**	**—**	**95**	**86**	**—**	**—**
5422 aluminum	10	—	—	—	—	5	5	—	—
5480 fab. metal products	171	—	—	—	—	90	81	—	—
Total food and farm products	**645**	**—**	**7**	**—**	**—**	**148**	**490**	**—**	**—**
Subtotal grain	**163**	**—**	**2**	**—**	**—**	**2**	**159**	**—**	**—**
6241 wheat	52	—	—	—	—	—	52	—	—
6344 corn	35	—	—	—	—	—	35	—	—
6442 rice	72	—	2	—	—	2	69	—	—
6447 sorghum grains	3	—	—	—	—	—	3	—	—
Subtotal oilseeds	**2**	**—**	**—**	**—**	**—**	**2**	**—**	**—**	**—**
6522 soybeans	2	—	—	—	—	2	—	—	—
Subtotal vegetable products	**187**	**—**	**—**	**—**	**—**	**3**	**184**	**—**	**—**
6653 vegetable oils	187	—	—	—	—	3	184	—	—
Subtotal processed grain and animal feed	**69**	**—**	**5**	**—**	**—**	**—**	**64**	**—**	**—**
6782 animal feed, prep.	69	—	5	—	—	—	64	—	—
Subtotal other agricultural products	**224**	**—**	**—**	**—**	**—**	**142**	**82**	**—**	**—**
6861 sugar	142	—	—	—	—	142	—	—	—
6865 molasses	18	—	—	—	—	—	18	—	—
6885 alcoholic beverages	35	—	—	—	—	—	35	—	—
6889 food products nec	29	—	—	—	—	—	29	—	—
Total all manufactured equipment, machinery and products	**48**	**—**	**—**	**—**	**0**	**30**	**18**	**—**	**—**
7110 machinery (not elec)	20	—	—	—	0	16	4	—	—
7400 manufac. wood prod.	1	—	—	—	—	0	0	—	—
7800 empty containers	2	—	—	—	—	—	2	—	—
7900 manufac. prod. nec	26	—	—	—	—	13	13	—	—

GULF INTRACOASTAL WATERWAY, SABINE RIVER TO GALVESTON, TX (INCLUDED IN GULF INTRACOASTAL WATERWAY CONSOLIDATED REPORT)
Freight Traffic, 2011 - continued
(thousand short tons)

Commodity	Total	Internal							
		Inbound		Outbound		Through		Intra	
		Upbound	Downbnd	Upbound	Downbnd	Upbound	Downbnd	Upbound	Downbnd
Total waste and scrap nec	**486**	**—-**	**486**	**—-**	**—-**	**—-**	**—-**	**—-**	**—-**
8900 waste and scrap nec	486	—	486	—	—	—	—	—	—
Ton-miles	**3,880,195**	**97,117**	**64,043**	**27,664**	**128,751**	**1,637,013**	**1,925,414**	**30**	**163**
Internal (x1000)									

Tons All Traffic (x1000) **59,132**
Ton-miles All Traffic (x1000) **3,884,728**
Total Trip-ton-miles Internal and Intraport (x1000) **26,746,837**

GULF INTRACOASTAL WATERWAY, GALVESTON TO CORPUS CHRISTI,TX (INCLUDED IN GULF INTRACOASTAL WATERWAY CONSOLIDATED REPORT)

Section Included: Galveston to Corpus Christi Ship Channel, TX, 189.5 miles. Maintained Depth: Galveston to Freeport, TX, 11 feet; Freeport to Port O'Connor, TX, 11 feet; Port O'Connor to Corpus Christi, TX 10.2 feet. Tidal range to 3 feet at mean higher high water.

Comparative Statement of Traffic (thousand short tons)

Year	Total	Year	Total	Year	Total	Year	Total
2002	25,362	2005	27,792	2008	24,825	**2011**	**25,561**
2003	28,390	2006	27,877	2009	20,631		
2004	29,025	2007	28,541	2010	24,105		

Freight Traffic, 2011 (thousand short tons)

Commodity	Grand Total	Domestic						
		Coastwise	Internal					
		Through	Inbound		Outbound		Through	
		Upbound	Upbound	Downbnd	Upbound	Downbnd	Upbound	Downbnd
Total, all commodities	**25,561**	**3**	**122**	**320**	**897**	**160**	**14,701**	**9,357**
Total coal	**64**	**—-**	**—-**	**—-**	**10**	**—-**	**39**	**15**
1100 coal & lignite	15	—	—	—	—	—	—	15
1200 coal coke	49	—	—	—	10	—	39	—
Total petroleum and petroleum products	**12,905**	**3**	**83**	**37**	**809**	**111**	**7,297**	**4,565**
Subtotal crude petroleum	**3,039**	**—-**	**1**	**—-**	**729**	**25**	**2,180**	**103**
2100 crude petroleum	3,039	—	1	—	729	25	2,180	103
Subtotal petroleum products	**9,866**	**3**	**81**	**37**	**80**	**86**	**5,117**	**4,462**
2211 gasoline	1,550	—	—	—	—	—	847	703
2221 kerosene	7	—	—	—	—	—	7	—
2330 distillate fuel oil	1,938	—	14	—	—	—	698	1,226
2340 residual fuel oil	2,378	—	30	35	80	86	1,669	478
2350 lube oil & greases	187	3	—	—	—	—	10	175
2410 petro. jelly & waxes	4	—	—	1	—	—	—	3
2429 naphtha & solvents	2,075	—	—	—	—	—	849	1,226
2430 asphalt, tar & pitch	965	—	38	—	—	—	572	355
2540 petroleum coke	145	—	—	—	—	—	37	108
2640 hydrocarbon & petrol gases, liquefied and gaseous	403	—	—	—	—	—	260	143
2990 petro. products nec	213	—	—	—	—	—	169	45
Total chemicals and related products	**9,580**	**—-**	**1**	**38**	**12**	**—-**	**5,671**	**3,857**
Subtotal fertilizers	**179**	**—-**	**—-**	**—-**	**—-**	**—-**	**64**	**115**
3110 nitrogenous fert.	137	—	—	—	—	—	38	99
3120 phosphatic fert.	7	—	—	—	—	—	7	—
3130 potassic fert.	5	—	—	—	—	—	—	5
3190 fert. & mixes nec	30	—	—	—	—	—	19	11
Subtotal other chemicals and related products	**9,401**	**—-**	**1**	**38**	**12**	**—-**	**5,607**	**3,742**
3211 acyclic hydrocarbons	976	—	—	—	—	—	642	334
3212 benzene & toluene	1,306	—	—	—	—	—	846	460
3219 other hydrocarbons	2,491	—	—	—	—	—	1,778	712
3220 alcohols	1,119	—	1	—	—	—	590	528
3230 carboxylic acids	458	—	—	—	—	—	252	206
3240 nitrogen func. comp.	1,078	—	—	—	4	—	809	265
3250 organo - inorg. comp.	14	—	—	—	—	—	5	10
3260 organic comp. nec	184	—	—	—	—	—	90	94
3271 sulphur (liquid)	46	—	—	—	—	—	46	—
3272 sulphuric acid	737	—	—	—	—	—	—	737
3273 ammonia	233	—	—	—	—	—	—	233
3274 sodium hydroxide	312	—	—	6	—	—	165	142
3275 inorg. elem., oxides, & halogen salts	296	—	—	—	8	—	277	11
3276 metallic salts	40	—	—	32	—	—	—	8
3286 plastics	63	—	—	—	—	—	63	—
3297 chemical additives	1	—	—	—	—	—	1	—
3299 chem. products nec	47	—	—	—	—	—	44	3
Total crude materials, inedible except fuels	**2,104**	**—-**	**—-**	**191**	**8**	**—-**	**1,526**	**379**
Subtotal soil, sand, gravel, rock and stone	**1,282**	**—-**	**—-**	**191**	**—-**	**—-**	**737**	**354**

GULF INTRACOASTAL WATERWAY, GALVESTON TO CORPUS CHRISTI,TX (INCLUDED IN GULF INTRACOASTAL WATERWAY CONSOLIDATED REPORT)
Freight Traffic, 2011 - continued
(thousand short tons)

Commodity	Grand Total	Domestic						
		Coastwise	Internal					
		Through	Inbound		Outbound		Through	
		Upbound	Upbound	Downbnd	Upbound	Downbnd	Upbound	Downbnd
4331 sand & gravel	1,218	—	—	142	—	—	737	340
4335 waterway improv. mat	63	—	—	49	—	—	—	14
Subtotal iron ore and scrap	**286**	**—**	**—**	**—**	**2**	**—**	**284**	**—**
4420 iron & steel scrap	286	—	—	—	2	—	284	—
Subtotal non-ferrous ores and scrap	**506**	**—**	**—**	**—**	**6**	**—**	**493**	**7**
4650 aluminum ore	496	—	—	—	3	—	493	—
4670 manganese ore	3	—	—	—	3	—	—	—
4690 non-ferrous ores nec	7	—	—	—	—	—	—	7
Subtotal slag	**13**	**—**	**—**	**—**	**—**	**—**	**13**	**—**
4860 slag	13	—	—	—	—	—	13	—
Subtotal other non-metal. min.	**18**	**—**	**—**	**—**	**—**	**—**	**0**	**17**
4900 non-metal. min. nec	18	—	—	—	—	—	0	17
Total primary manufactured goods	**399**	**—**	**—**	**—**	**—**	**—**	**14**	**385**
Subtotal primary iron and steel products	**323**	**—**	**—**	**—**	**—**	**—**	**4**	**319**
5312 pig iron	14	—	—	—	—	—	—	14
5315 ferro alloys	7	—	—	—	—	—	—	7
5320 i&s primary forms	16	—	—	—	—	—	—	16
5330 i&s plates & sheets	146	—	—	—	—	—	4	142
5370 i&s pipe & tube	8	—	—	—	—	—	—	8
5390 primary i&s nec	133	—	—	—	—	—	—	133
Subtotal primary non-ferrous metal products	**76**	**—**	**—**	**—**	**—**	**—**	**9**	**67**
5422 aluminum	10	—	—	—	—	—	5	5
5480 fab. metal products	66	—	—	—	—	—	4	62
Total food and farm products	**304**	**—**	**—**	**9**	**—**	**0**	**142**	**153**
Subtotal grain	**102**	**—**	**—**	**9**	**—**	**—**	**—**	**94**
6344 corn	33	—	—	9	—	—	—	25
6442 rice	69	—	—	—	—	—	—	69
Subtotal processed grain and animal feed	**59**	**—**	**—**	**—**	**—**	**—**	**—**	**59**
6782 animal feed, prep.	59	—	—	—	—	—	—	59
Subtotal other agricultural products	**142**	**—**	**—**	**—**	**—**	**0**	**142**	**—**
6861 sugar	142	—	—	—	—	—	142	—
6888 water & ice	0	—	—	—	—	0	—	—
Total all manufactured equipment, machinery and products	**204**	**—**	**38**	**46**	**59**	**49**	**9**	**3**
7110 machinery (not elec)	199	—	38	46	57	49	8	1
7900 manufac. prod. nec	5	—	—	—	1	—	2	2
Total waste and scrap nec	**1**	**—**	**—**	**—**	**—**	**—**	**1**	**—**
8900 waste and scrap nec	1	—	—	—	—	—	1	—
Ton-miles (x1000)	**3,387,653**	**613**	**638**	**16,622**	**129,162**	**2,186**	**2,086,041**	**1,152,391**

Tons All Traffic (x1000)	**25,561**
Ton-miles All Traffic (x1000)	**3,387,653**
Total Trip-ton-miles Internal and Intraport (x1000)	**9,655,446**

GULF INTRACOASTAL WATERWAY, CORPUS CHRISTI, TX TO MEXICAN BORDER (INCLUDED IN GULF INTRACOASTAL WATERWAY CONSOLIDATED REPORT)

Section Included: Corpus Christi Ship Channel to Brownsville, TX, including side channels and small boat harbor at Port Isabel, TX 132.8 miles. Maintained Depth: Corpus Christi to Brownsville, TX, 10.0 feet; side channels at Port Isabel, TX, 12 feet; small boat harbor, 7.0 feet. Tidal range to 3 feet at mean higher high water.

Comparative Statement of Traffic (thousand short tons)

Year	Total	Year	Total	Year	Total	Year	Total
2002	2,306	2005	2,546	2008	2,174	**2011**	**2,212**
2003	2,331	2006	1,241	2009	1,423		
2004	2,748	2007	1,950	2010	1,846		

Freight Traffic, 2011 (thousand short tons)

Commodity	Grand Total	Domestic				
		Coastwise	Internal			
		Through	Inbound	Outbound	Through	
		Upbound	Downbnd	Upbound	Upbound	Downbnd
Total, all commodities	**2,212**	**3**	**3**	**38**	**928**	**1,240**
Total coal	**3**	**—**	**3**	**—**	**—**	**—**
1100 coal & lignite	3	—	3	—	—	—
Total petroleum and petroleum products	**1,039**	**3**	**—**	**—**	**533**	**503**
Subtotal crude petroleum	**61**	**—**	**—**	**—**	**61**	**—**
2100 crude petroleum	61	—	—	—	61	—
Subtotal petroleum products	**978**	**3**	**—**	**—**	**472**	**503**
2211 gasoline	217	—	—	—	15	202
2330 distillate fuel oil	156	—	—	—	—	156

GULF INTRACOASTAL WATERWAY, CORPUS CHRISTI, TX TO MEXICAN BORDER (INCLUDED IN GULF INTRACOASTAL WATERWAY CONSOLIDATED REPORT)
Freight Traffic, 2011 - continued
(thousand short tons)

Commodity	Grand Total	Domestic				
		Coastwise	Internal			
		Through	Inbound	Outbound	Through	
		Upbound	Downbnd	Upbound	Upbound	Downbnd
2340 residual fuel oil	9	—-	—-	—-	7	1
2350 lube oil & greases	98	3	—-	—-	8	86
2410 petro. jelly & waxes	3	—-	—-	—-	—-	3
2429 naphtha & solvents	436	—-	—-	—-	435	1
2430 asphalt, tar & pitch	53	—-	—-	—-	—-	53
2640 hydrocarbon & petrol gases, liquefied and gaseous	6	—-	—-	—-	6	—-
Total chemicals and related products	**209**	**—-**	**—-**	**—-**	**2**	**206**
Subtotal fertilizers	**69**	**—-**	**—-**	**—-**	**—-**	**69**
3110 nitrogenous fert.	69	—-	—-	—-	—-	69
Subtotal other chemicals and related products	**140**	**—-**	**—-**	**—-**	**2**	**138**
3220 alcohols	137	—-	—-	—-	2	135
3276 metallic salts	3	—-	—-	—-	—-	3
Total crude materials, inedible except fuels	**424**	**—-**	**—-**	**8**	**266**	**150**
Subtotal soil, sand, gravel, rock and stone	**133**	**—-**	**—-**	**—-**	**—-**	**133**
4331 sand & gravel	133	—-	—-	—-	—-	133
Subtotal iron ore and scrap	**273**	**—-**	**—-**	**8**	**265**	**—-**
4420 iron & steel scrap	273	—-	—-	8	265	—-
Subtotal non-ferrous ores and scrap	**7**	**—-**	**—-**	**—-**	**—-**	**7**
4690 non-ferrous ores nec	7	—-	—-	—-	—-	7
Subtotal slag	**1**	**—-**	**—-**	**—-**	**1**	**—-**
4860 slag	1	—-	—-	—-	1	—-
Subtotal other non-metal. min.	**10**	**—-**	**—-**	**—-**	**—-**	**10**
4900 non-metal. min. nec	10	—-	—-	—-	—-	10
Total primary manufactured goods	**392**	**—-**	**—-**	**—-**	**14**	**379**
Subtotal primary iron and steel products	**316**	**—-**	**—-**	**—-**	**4**	**312**
5312 pig iron	14	—-	—-	—-	—-	14
5315 ferro alloys	7	—-	—-	—-	—-	7
5320 i&s primary forms	16	—-	—-	—-	—-	16
5330 i&s plates & sheets	145	—-	—-	—-	4	140
5370 i&s pipe & tube	3	—-	—-	—-	—-	3
5390 primary i&s nec	133	—-	—-	—-	—-	133
Subtotal primary non-ferrous metal products	**76**	**—-**	**—-**	**—-**	**9**	**67**
5422 aluminum	10	—-	—-	—-	5	5
5480 fab. metal products	66	—-	—-	—-	4	62
Total food and farm products	**142**	**—-**	**—-**	**30**	**112**	**—-**
Subtotal other agricultural products	**142**	**—-**	**—-**	**30**	**112**	**—-**
6861 sugar	142	—-	—-	30	112	—-
Total all manufactured equipment, machinery and products	**2**	**—-**	**—-**	**—-**	**—-**	**2**
7900 manufac. prod. nec	2	—-	—-	—-	—-	2
Ton-miles (x1000)	**264,145**	**409**	**57**	**3,634**	**113,141**	**146,905**

Tons All Traffic (x1000)	**2,212**
Ton-miles All Traffic (x1000)	**264,145**
Total Trip-ton-miles Internal and Intraport (x1000)	**1,369,718**

PORT MANATEE, FL

Section Included: 40 feet deep by 400 feet wide entrance channel and basin. The entrance channel extends approximately 3 miles in length from the turning basin to its intersection with Tampa Harbor main channel. Controlling Depth: 40 feet in entrance channel and turning basin.

Comparative Statement of Traffic (thousand short tons)

Year	Total	Year	Total	Year	Total	Year	Total
2002	4,233	2005	4,470	2008	2,728	**2011**	**3,724**
2003	4,861	2006	4,119	2009	2,898		
2004	4,428	2007	3,480	2010	3,288		

Freight Traffic, 2011 (thousand short tons)

Commodity	Grand Total	Foreign		Canadian		Domestic		
		Inbound	Outbound	Inbound	Outbound	Total	Coastwise Receipts	Internal Receipts
Total, all commodities	**3,724**	**1,482**	**1,680**	**271**	**57**	**233**	**230**	**3**
Total petroleum and petroleum products	**294**	**60**	**2**	**—-**	**—-**	**233**	**230**	**3**
Subtotal petroleum products	**294**	**60**	**2**	**—-**	**—-**	**233**	**230**	**3**
2211 gasoline	2	—	—	—	—	2	2	—
2330 distillate fuel oil	134	49	2	—	—	84	84	—
2340 residual fuel oil	125	11	—	—	—	114	111	3
2430 asphalt, tar & pitch	22	—	—	—	—	22	22	—
2540 petroleum coke	11	—	—	—	—	11	11	—
Total chemicals and related products	**1,828**	**263**	**1,507**	**—-**	**57**	**—-**	**—-**	**—-**
Subtotal fertilizers	**1,381**	**57**	**1,273**	**—-**	**51**	**—-**	**—-**	**—-**
3110 nitrogenous fert.	11	11	—	—	—	—	—	—
3130 potassic fert.	46	46	—	—	—	—	—	—
3190 fert. & mixes nec	1,324	—	1,273	—	51	—	—	—
Subtotal other chemicals and related products	**447**	**207**	**234**	**—-**	**7**	**—-**	**—-**	**—-**
3260 organic comp. nec	10	—	10	—	—	—	—	—
3273 ammonia	193	193	—	—	—	—	—	—
3276 metallic salts	193	5	182	—	7	—	—	—
3279 inorganic chem. nec	9	9	—	—	—	—	—	—
3283 coloring mat. nec	0	—	0	—	—	—	—	—
3285 perfumes & cleansers	0	—	0	—	—	—	—	—
3286 plastics	0	—	0	—	—	—	—	—
3291 pesticides	0	—	0	—	—	—	—	—
3297 chemical additives	0	—	0	—	—	—	—	—
3299 chem. products nec	41	—	41	—	—	—	—	—
Total crude materials, inedible except fuels	**769**	**497**	**1**	**271**	**—-**	**—-**	**—-**	**—-**
Subtotal forest products, wood and chips	**8**	**8**	**0**	**—-**	**—-**	**—-**	**—-**	**—-**
4189 lumber	8	8	0	—	—	—	—	—
Subtotal pulp and waste paper	**1**	**—-**	**1**	**—-**	**—-**	**—-**	**—-**	**—-**
4225 pulp & waste paper	1	—	1	—	—	—	—	—
Subtotal soil, sand, gravel, rock and stone	**622**	**351**	**0**	**271**	**—-**	**—-**	**—-**	**—-**
4322 limestone	235	235	—	—	—	—	—	—
4327 phosphate rock	66	66	—	—	—	—	—	—
4331 sand & gravel	322	51	0	271	—	—	—	—
Subtotal iron ore and scrap	**4**	**4**	**—-**	**—-**	**—-**	**—-**	**—-**	**—-**
4410 iron ore	4	4	—	—	—	—	—	—
Subtotal sulphur, clay and salt	**0**	**—-**	**0**	**—-**	**—-**	**—-**	**—-**	**—-**
4782 clay & refrac. mat.	0	—	0	—	—	—	—	—
Subtotal other non-metal. min.	**133**	**133**	**0**	**—-**	**—-**	**—-**	**—-**	**—-**
4900 non-metal. min. nec	133	133	0	—	—	—	—	—
Total primary manufactured goods	**130**	**83**	**47**	**—-**	**—-**	**—-**	**—-**	**—-**
Subtotal paper products	**27**	**0**	**27**	**—-**	**—-**	**—-**	**—-**	**—-**
5120 paper & paperboard	27	0	27	—	—	—	—	—
5190 paper products nec	0	0	0	—	—	—	—	—
Subtotal lime, cement and glass	**17**	**17**	**—-**	**—-**	**—-**	**—-**	**—-**	**—-**
5290 misc. mineral prod.	17	17	—	—	—	—	—	—
Subtotal primary iron and steel products	**0**	**—-**	**0**	**—-**	**—-**	**—-**	**—-**	**—-**
5370 i&s pipe & tube	0	—	0	—	—	—	—	—
Subtotal primary non-ferrous metal products	**60**	**41**	**20**	**—-**	**—-**	**—-**	**—-**	**—-**
5422 aluminum	39	39	—	—	—	—	—	—
5429 smelted prod. nec	20	—	20	—	—	—	—	—
5480 fab. metal products	1	1	0	—	—	—	—	—
Subtotal primary wood products	**26**	**26**	**—-**	**—-**	**—-**	**—-**	**—-**	**—-**
5540 primary wood prod.	26	26	—	—	—	—	—	—
Total food and farm products	**630**	**528**	**103**	**—-**	**—-**	**—-**	**—-**	**—-**
Subtotal vegetable products	**0**	**0**	**—-**	**—-**	**—-**	**—-**	**—-**	**—-**
6654 vegetables & prod.	0	0	—	—	—	—	—	—
Subtotal processed grain and animal feed	**0**	**—-**	**0**	**—-**	**—-**	**—-**	**—-**	**—-**
6747 grain mill products	0	—	0	—	—	—	—	—
Subtotal other agricultural products	**630**	**528**	**103**	**—-**	**—-**	**—-**	**—-**	**—-**
6817 meat, prepared	0	—	0	—	—	—	—	—
6856 bananas & plantains	203	203	—	—	—	—	—	—

PORT MANATEE, FL
Freight Traffic, 2011 - continued
(thousand short tons)

Commodity	Grand Total	Foreign		Canadian		Domestic		
		Inbound	Outbound	Inbound	Outbound	Total	Coastwise Receipts	Internal Receipts
6857 fruit & nuts nec	149	148	1	—-	—-	—-	—-	—-
6858 fruit juices	249	147	101	—-	—-	—-	—-	—-
6861 sugar	30	30	—-	—-	—-	—-	—-	—-
6889 food products nec	0	—-	0	—-	—-	—-	—-	—-
Total all manufactured equipment, machinery and products	**56**	**49**	**7**	**—-**	**—-**	**—-**	**—-**	**—-**
7110 machinery (not elec)	2	0	2	—-	—-	—-	—-	—-
7120 electrical machinery	20	19	0	—-	—-	—-	—-	—-
7210 vehicles & parts	3	—-	3	—-	—-	—-	—-	—-
7230 ships & boats	0	0	0	—-	—-	—-	—-	—-
7400 manufac. wood prod.	1	1	0	—-	—-	—-	—-	—-
7500 textile products	29	29	0	—-	—-	—-	—-	—-
7600 rubber & plastic pr.	1	—-	1	—-	—-	—-	—-	—-
7900 manufac. prod. nec	2	0	2	—-	—-	—-	—-	—-
Total unknown or not elsewhere classified	**16**	**2**	**15**	**—-**	**—-**	**—-**	**—-**	**—-**
9900 unknown or nec	16	2	15	—-	—-	—-	—-	—-

TAMPA HARBOR, FL

Section Included: Gulf of Mexico to and including the channels of upper Tampa Harbor, 49.8 miles; channel to Port Tampa and thence to Courtney Campbell Parkway, 17.5 miles; a natural channel leading from Port Tampa Channel toward St. Petersburg, 1.8 miles; Alafia River Channel, 3.6 miles; Hillsborough River to City Waterworks Dam, 10 miles; channels in "Little Manatee River, Fl; Port Manatee, Fl Harbor." Controlling Depth: 45.0 feet in Egmont Bar Channels, 43.0 feet in Tampa Bay Channels, 43.0 feet in Hillsborough Bay Channels, and 34.0 feet in Port Tampa Channel; 30.0 feet in Alafia River Channel;12.0 feet in Hillsborough River to Lafayette Street Bridge, and thence 9 feet to a point 2,000 feet above Columbus Drive Bridge; 40 feet in Port Manatee. Project Depth: 45 feet in Egmont Bar Channels, 15.2 miles in cuts 1 and 2; thence 43 feet in Mullet Key Cut, Tampa Bay, Hillsborough Bay (Cut-C), Port Sutton entrance channel and turning basin and East Bay channel and turning basin; have been constructed; about 33.3 miles; 34 feet in lower and upper Sparkman Ybor, Port Tampa Channels and East Bay extension, about 13.3 miles;30 feet in Alafia River Channel and turning basin (Seddon and Garrison Channels are inactive), about 3.9 miles; 12 feet in Hillsborough River within 100 feet of Lafayette Street Bridge, 0.5 miles; thence 9 feet to a point 2000 feet above the Columbus Drive Bridge, 2.4 miles and thence removal of obstructions to City Waterworks Dam, 7.2 miles.

Comparative Statement of Traffic (thousand short tons)

Year	Total	Year	Total	Year	Total	Year	Total
2002	48,385	2005	49,174	2008	39,676	**2011**	**31,408**
2003	48,252	2006	46,231	2009	34,888		
2004	48,289	2007	46,857	2010	34,202		

Freight Traffic, 2011 (thousand short tons)

Commodity	Total	Foreign		Canadian	
		Inbound	Outbound	Inbound	Outbound
Total, all commodities	**10,452**	**3,927**	**5,543**	**924**	**58**
Total coal	**69**	**69**	**—-**	**—-**	**—-**
1100 coal & lignite	69	69	—-	—-	—-
Total petroleum and petroleum products	**230**	**225**	**4**	**—-**	**1**
Subtotal petroleum products	**230**	**225**	**4**	**—-**	**1**
2211 gasoline	132	131	0	—-	1
2330 distillate fuel oil	30	26	4	—-	—-
2350 lube oil & greases	6	6	—-	—-	—-
2540 petroleum coke	0	—-	0	—-	0
2640 hydrocarbon & petrol gases, liquefied and gaseous	62	62	—-	—-	0
Total chemicals and related products	**6,725**	**2,354**	**4,318**	**0**	**53**
Subtotal fertilizers	**4,248**	**184**	**4,011**	**—-**	**53**
3110 nitrogenous fert.	70	70	0	—-	—-
3120 phosphatic fert.	14	14	—-	—-	—-
3130 potassic fert.	6	6	0	—-	—-
3190 fert. & mixes nec	4,158	94	4,011	—-	53
Subtotal other chemicals and related products	**2,477**	**2,170**	**307**	**0**	**0**
3219 other hydrocarbons	1	1	1	—-	—-
3220 alcohols	121	121	—-	—-	—-
3230 carboxylic acids	3	3	0	—-	—-
3240 nitrogen func. comp.	3	0	3	—-	—-
3250 organo - inorg. comp.	0	0	—-	0	—-
3260 organic comp. nec	0	0	—-	—-	—-
3271 sulphur (liquid)	206	206	—-	—-	—-
3272 sulphuric acid	90	79	11	—-	—-
3273 ammonia	1,550	1,550	—-	—-	—-
3274 sodium hydroxide	167	167	—-	—-	—-
3275 inorg. elem., oxides, & halogen salts	2	2	0	—-	—-
3276 metallic salts	276	23	252	—-	—-
3279 inorganic chem. nec	0	0	—-	—-	—-
3281 radioactive material	0	0	—-	—-	—-
3282 pigments & paints	1	1	0	—-	0
3283 coloring mat. nec	0	—-	0	—-	—-
3284 medicines	1	1	—-	—-	—-
3285 perfumes & cleansers	2	1	1	—-	0

TAMPA HARBOR, FL
Freight Traffic, 2011 - continued
(thousand short tons)

Commodity		Total	Foreign		Canadian	
			Inbound	Outbound	Inbound	Outbound
3286	plastics	5	2	3	—	0
3291	pesticides	0	—	0	—	0
3292	starches, gluten, glue	0	—	0	—	0
3293	explosives	0	0	—	—	—
3297	chemical additives	1	—	1	—	—
3299	chem. products nec	46	11	35	—	0
Total crude materials, inedible except fuels		**2,559**	**929**	**704**	**924**	**2**
Subtotal forest products, wood and chips		**11**	**8**	**1**	**—**	**1**
4170	wood in the rough	0	0	—	—	0
4189	lumber	9	7	1	—	1
4190	forest products nec	1	1	0	—	0
Subtotal pulp and waste paper		**44**	**—**	**44**	**—**	**—**
4225	pulp & waste paper	44	—	44	—	—
Subtotal soil, sand, gravel, rock and stone		**1,599**	**675**	**—**	**924**	**—**
4310	building stone	76	17	—	58	—
4322	limestone	588	588	—	—	—
4331	sand & gravel	935	70	—	865	—
Subtotal iron ore and scrap		**643**	**2**	**641**	**—**	**—**
4420	iron & steel scrap	643	2	641	—	—
Subtotal marine shells		**0**	**0**	**—**	**—**	**—**
4515	marine shells	0	0	—	—	—
Subtotal non-ferrous ores and scrap		**3**	**0**	**3**	**—**	**—**
4680	non-ferrous scrap	3	0	3	—	—
Subtotal sulphur, clay and salt		**69**	**69**	**—**	**—**	**—**
4741	sulphur, (dry)	69	69	—	—	—
4782	clay & refrac. mat.	0	0	—	—	—
Subtotal slag		**86**	**71**	**15**	**—**	**—**
4860	slag	86	71	15	—	—
Subtotal other non-metal. min.		**104**	**104**	**0**	**—**	**0**
4900	non-metal. min. nec	104	104	0	—	0
Total primary manufactured goods		**300**	**219**	**79**	**0**	**2**
Subtotal paper products		**3**	**2**	**1**	**—**	**0**
5120	paper & paperboard	1	0	0	—	—
5190	paper products nec	2	2	0	—	0
Subtotal lime, cement and glass		**140**	**78**	**62**	**0**	**0**
5210	lime	0	—	0	—	—
5220	cement & concrete	117	55	62	—	—
5240	glass & glass prod.	2	2	0	—	0
5290	misc. mineral prod.	21	21	0	0	0
Subtotal primary iron and steel products		**120**	**119**	**0**	**—**	**0**
5312	pig iron	6	6	—	—	—
5315	ferro alloys	29	29	—	—	—
5320	i&s primary forms	3	3	0	—	—
5330	i&s plates & sheets	26	26	0	—	0
5360	i&s bars & shapes	1	1	0	—	0
5370	i&s pipe & tube	54	54	0	—	0
5390	primary i&s nec	1	1	0	—	—
Subtotal primary non-ferrous metal products		**33**	**17**	**15**	**0**	**1**
5421	copper	1	0	1	—	—
5422	aluminum	1	1	0	—	0
5429	smelted prod. nec	15	2	13	—	—
5480	fab. metal products	17	14	2	0	1
Subtotal primary wood products		**4**	**4**	**0**	**—**	**0**
5540	primary wood prod.	4	4	0	—	0
Total food and farm products		**472**	**82**	**390**	**0**	**0**
Subtotal fish		**1**	**1**	**0**	**—**	**0**
6134	fish (not shellfish)	1	1	0	—	—
6136	shellfish	0	0	0	—	0
Subtotal grain		**3**	**1**	**2**	**—**	**—**
6344	corn	0	—	0	—	—
6442	rice	3	1	2	—	—
Subtotal oilseeds		**0**	**0**	**0**	**—**	**—**
6521	peanuts	0	—	0	—	—
6590	oilseeds nec	0	0	0	—	—
Subtotal vegetable products		**17**	**11**	**6**	**0**	**—**
6653	vegetable oils	9	4	5	—	—
6654	vegetables & prod.	8	8	0	0	—
Subtotal processed grain and animal feed		**323**	**0**	**323**	**—**	**0**
6747	grain mill products	0	0	0	—	—
6781	hay & fodder	323	—	323	—	—
6782	animal feed, prep.	0	0	0	—	0
Subtotal other agricultural products		**128**	**68**	**59**	**—**	**0**
6811	meat, fresh, frozen	0	0	0	—	—
6822	dairy products	0	0	—	—	—
6835	fish, prepared	1	1	—	—	—
6838	tallow, animal oils	17	—	17	—	—

TAMPA HARBOR, FL
Freight Traffic, 2011 - continued
(thousand short tons)

	Commodity	Total	Foreign		Canadian	
			Inbound	Outbound	Inbound	Outbound
6857	fruit & nuts nec	9	0	9	—-	—-
6858	fruit juices	91	59	32	—-	—-
6861	sugar	3	3	—-	—-	—-
6885	alcoholic beverages	1	1	0	—-	0
6888	water & ice	0	0	0	—-	0
6889	food products nec	5	4	1	—-	0
6891	tobacco & products	0	0	0	—-	—-
6893	cotton	0	0	0	—-	—-
Total	**all manufactured equipment, machinery and products**	**80**	**46**	**34**	**0**	**1**
7110	machinery (not elec)	7	3	3	—-	0
7120	electrical machinery	10	5	5	—-	0
7210	vehicles & parts	22	4	18	—-	0
7220	aircraft & parts	0	0	0	—-	—-
7230	ships & boats	5	0	5	—-	0
7300	ordnance & access.	0	0	—-	—-	—-
7400	manufac. wood prod.	2	2	0	—-	0
7500	textile products	4	3	0	0	0
7600	rubber & plastic pr.	7	7	0	—-	0
7900	manufac. prod. nec	24	22	2	0	0
Total	**unknown or not elsewhere classified**	**16**	**2**	**14**	**—-**	**0**
9900	unknown or nec	16	2	14	—-	0

	Commodity	Total	Domestic			
			Coastwise		Internal	
			Receipts	Shipments	Shipments	Intraport
Total,	**all commodities**	**20,956**	**19,394**	**1,513**	**25**	**25**
Total	**coal**	**1,880**	**1,880**	**—-**	**—-**	**—-**
1100	coal & lignite	1,880	1,880	—-	—-	—-
Total	**petroleum and petroleum products**	**14,087**	**13,983**	**55**	**25**	**25**
	Subtotal crude petroleum	**3**	**3**	**—-**	**—-**	**—-**
2100	crude petroleum	3	3	—-	—-	—-
	Subtotal petroleum products	**14,084**	**13,980**	**55**	**25**	**25**
2211	gasoline	10,516	10,475	21	20	—-
2330	distillate fuel oil	2,720	2,716	—-	2	3
2340	residual fuel oil	75	50	—-	3	22
2350	lube oil & greases	65	65	—-	—-	—-
2430	asphalt, tar & pitch	282	264	18	—-	—-
2540	petroleum coke	409	409	—-	—-	—-
2640	hydrocarbon & petrol gases, liquefied and gaseous	15	—-	15	—-	—-
Total	**chemicals and related products**	**4,686**	**3,494**	**1,192**	**—-**	**—-**
	Subtotal fertilizers	**1,191**	**—-**	**1,191**	**—-**	**—-**
3110	nitrogenous fert.	577	—-	577	—-	—-
3120	phosphatic fert.	31	—-	31	—-	—-
3190	fert. & mixes nec	582	—-	582	—-	—-
	Subtotal other chemicals and related products	**3,495**	**3,494**	**2**	**—-**	**—-**
3220	alcohols	343	343	—-	—-	—-
3271	sulphur (liquid)	3,111	3,111	—-	—-	—-
3274	sodium hydroxide	40	40	—-	—-	—-
3276	metallic salts	2	—-	2	—-	—-
Total	**crude materials, inedible except fuels**	**258**	**10**	**247**	**—-**	**—-**
	Subtotal soil, sand, gravel, rock and stone	**241**	**10**	**231**	**—-**	**—-**
4327	phosphate rock	231	—-	231	—-	—-
4335	waterway improv. mat	10	10	—-	—-	—-
	Subtotal slag	**17**	**—-**	**17**	**—-**	**—-**
4860	slag	17	—-	17	—-	—-
Total	**food and farm products**	**42**	**26**	**17**	**—-**	**—-**
	Subtotal grain	**13**	**13**	**—-**	**—-**	**—-**
6241	wheat	13	13	—-	—-	—-
	Subtotal processed grain and animal feed	**29**	**13**	**17**	**—-**	**—-**
6747	grain mill products	13	13	—-	—-	—-
6782	animal feed, prep.	17	—-	17	—-	—-
Total	**all manufactured equipment, machinery and products**	**2**	**—-**	**2**	**—-**	**—-**
7110	machinery (not elec)	2	—-	2	—-	—-

SAN JUAN HARBOR, PR

Section Included: Entire Harbor. Controlling Depth: 43.0 feet in entrance channel to bend, thence 36.0 feet to maneuvering area; 36 feet in Army Terminal Channel and Turning Basin; and Project Depths: In all of the maneuvering and anchorage areas and other channel. Approximate Lengths: Entrance channel to bend, 0.8 mile; thence 1.7 mile to inner harbor; San Antonio Approach Channel, 0.7 mile; San Antonio Channel, 0.8 mile; Graving Dock Channel, 1.0 mile; Graving Dock turning basin, 0.6 mile; Army Terminal Channel, 1.1 miles; Army Terminal turning basin, 0.37 # mile; Puerto Nuevo Channel, 1.6 miles; Puerto Nuevo Basin, 0.2 mile. Constructed Project Depths: 45 feet in bar cut channel, thence 42 to 36 feet in Anegado Channel and including deep draft Anchorage E, Army Terminal and turning basin; 35 feet San Antonio Approach Channel and San Antonio Channel west section; 32 feet Puerto Nuevo Channel and Basin, 30 feet in Anchorage Area F, Cruise Ship Basins east/west, San Antonio Channel east section and including Graving Dock Channel and turning basin.

Comparative Statement of Traffic (thousand short tons)

Year	Total	Year	Total	Year	Total	Year	Total
2002	12,378	2005	13,365	2008	10,973	**2011**	**11,027**
2003	14,556	2006	12,948	2009	11,295		
2004	14,221	2007	12,226	2010	11,395		

Freight Traffic, 2011 (thousand short tons)

Commodity	Grand Total	Foreign		Canadian		Domestic			
		Inbound	Outbound	Inbound	Outbound	Total	Coastwise		Intra-Territory
							Receipts	Shipments	Receipts
Total, all commodities	**11,027**	**4,129**	**427**	**474**	**6**	**5,992**	**3,386**	**644**	**1,963**
Total coal	**60**	**60**	**0**	**0**	**—-**	**—-**	**—-**	**—-**	**—-**
1100 coal & lignite	60	60	0	0	—	—	—	—	—
Total petroleum and petroleum products	**4,095**	**2,024**	**9**	**70**	**—-**	**1,991**	**30**	**1**	**1,961**
Subtotal petroleum products	**4,095**	**2,024**	**9**	**70**	**—-**	**1,991**	**30**	**1**	**1,961**
2211 gasoline	1,492	499	1	—	—	993	4	—	989
2221 kerosene	373	—	—	—	—	373	—	—	373
2330 distillate fuel oil	1,927	1,372	1	51	—	503	2	0	501
2340 residual fuel oil	145	48	—	—	—	98	0	0	98
2350 lube oil & greases	3	2	0	0	—	1	1	—	—
2410 petro. jelly & waxes	0	0	0	—	—	0	—	0	—
2429 naphtha & solvents	7	7	0	0	—	0	0	—	—
2430 asphalt, tar & pitch	0	—	0	—	—	0	0	—	—
2540 petroleum coke	47	22	6	18	—	0	—	—	0
2640 hydrocarbon & petrol gases, liquefied and gaseous	91	75	1	—	—	16	15	1	—
2990 petro. products nec	8	—	—	—	—	8	8	—	—
Total chemicals and related products	**355**	**153**	**26**	**1**	**0**	**176**	**155**	**21**	**0**
Subtotal fertilizers	**10**	**3**	**0**	**0**	**—-**	**6**	**5**	**2**	**—-**
3110 nitrogenous fert.	7	2	0	—	—	5	4	2	—
3120 phosphatic fert.	0	0	—	—	—	—	—	—	—
3130 potassic fert.	0	0	—	—	—	—	—	—	—
3190 fert. & mixes nec	2	1	0	0	—	1	1	—	—
Subtotal other chemicals and related products	**345**	**149**	**26**	**0**	**0**	**169**	**150**	**19**	**0**
3211 acyclic hydrocarbons	1	0	0	—	—	1	1	0	—
3212 benzene & toluene	1	0	—	—	—	1	1	—	—
3219 other hydrocarbons	7	2	0	—	—	4	4	1	0
3220 alcohols	32	24	0	—	—	7	7	0	—
3230 carboxylic acids	12	6	0	0	—	6	6	0	—
3240 nitrogen func. comp.	5	4	0	—	—	2	2	—	—
3250 organo - inorg. comp.	2	1	0	—	—	1	1	—	—
3260 organic comp. nec	20	1	0	—	—	19	19	0	—
3272 sulphuric acid	1	0	0	—	—	1	1	—	—
3273 ammonia	0	0	0	—	—	0	0	0	—
3274 sodium hydroxide	1	0	0	—	—	1	1	—	0
3275 inorg. elem., oxides, & halogen salts	17	8	1	0	—	8	7	1	—
3276 metallic salts	18	15	1	—	—	2	2	0	—
3279 inorganic chem. nec	1	1	0	—	—	1	1	0	—
3281 radioactive material	0	0	0	—	—	—	—	—	—
3282 pigments & paints	15	3	2	—	—	11	11	0	—
3283 coloring mat. nec	1	1	0	—	—	—	—	—	—
3284 medicines	22	6	3	0	—	13	7	6	—
3285 perfumes & cleansers	48	31	8	0	—	9	5	4	—
3286 plastics	51	36	9	0	0	5	5	0	—
3291 pesticides	4	1	1	—	—	3	1	1	—
3292 starches, gluten, glue	11	2	1	0	—	8	8	0	—
3293 explosives	0	0	—	—	—	0	0	—	—
3297 chemical additives	2	1	0	—	—	1	1	—	—
3298 wood & resin chem.	0	0	—	—	—	—	—	—	—
3299 chem. products nec	71	6	0	—	—	65	60	5	0
Total crude materials, inedible except fuels	**442**	**57**	**218**	**127**	**—-**	**40**	**39**	**1**	**0**
Subtotal forest products, wood and chips	**132**	**12**	**1**	**101**	**—-**	**18**	**18**	**0**	**—-**
4110 rubber & gums	0	0	—	—	—	0	0	—	—
4150 fuel wood	2	2	—	—	—	—	—	—	—

SAN JUAN HARBOR, PR
Freight Traffic, 2011 - continued
(thousand short tons)

Commodity	Grand Total	Foreign		Canadian		Domestic			
		Inbound	Outbound	Inbound	Outbound	Total	Coastwise		Intra-Territory
							Receipts	Shipments	Receipts
4161 wood chips	0	—	—	—	—	0	0	—	—
4170 wood in the rough	0	0	0	—	—	0	0	—	—
4189 lumber	125	10	1	101	—	13	13	0	—
4190 forest products nec	5	0	0	0	—	4	4	0	—
Subtotal pulp and waste paper	**73**	**1**	**72**	**0**	**—**	**0**	**0**	**—**	**—**
4225 pulp & waste paper	73	1	72	0	—	0	0	—	—
Subtotal soil, sand, gravel, rock and stone	**18**	**11**	**3**	**—**	**—**	**3**	**3**	**—**	**—**
4310 building stone	5	5	0	—	—	0	0	—	—
4322 limestone	3	3	—	—	—	0	0	—	—
4323 gypsum	2	0	—	—	—	2	2	—	—
4331 sand & gravel	7	3	3	—	—	0	0	—	—
4338 soil & fill dirt	0	—	—	—	—	0	0	—	—
Subtotal iron ore and scrap	**130**	**—**	**128**	**—**	**—**	**2**	**1**	**1**	**0**
4410 iron ore	0	—	—	—	—	0	0	—	—
4420 iron & steel scrap	130	—	128	—	—	2	1	1	0
Subtotal marine shells	**0**	**0**	**—**	**—**	**—**	**0**	**0**	**—**	**—**
4515 marine shells	0	0	—	—	—	0	0	—	—
Subtotal non-ferrous ores and scrap	**13**	**0**	**13**	**0**	**—**	**0**	**—**	**0**	**0**
4630 copper ore	0	0	—	—	—	—	—	—	—
4650 aluminum ore	0	0	—	—	—	—	—	—	—
4680 non-ferrous scrap	13	0	13	0	—	0	—	0	0
Subtotal sulphur, clay and salt	**0**	**0**	**—**	**0**	**—**	**0**	**0**	**—**	**—**
4782 clay & refrac. mat.	0	0	—	0	—	0	0	—	—
Subtotal slag	**66**	**28**	**—**	**24**	**—**	**14**	**14**	**—**	**—**
4860 slag	66	28	—	24	—	14	14	—	—
Subtotal other non-metal. min.	**9**	**5**	**0**	**1**	**—**	**3**	**3**	**—**	**—**
4900 non-metal. min. nec	9	5	0	1	—	3	3	—	—
Total primary manufactured goods	**828**	**631**	**64**	**64**	**0**	**69**	**67**	**2**	**—**
Subtotal paper products	**155**	**78**	**10**	**56**	**—**	**11**	**11**	**0**	**—**
5110 newsprint	50	5	0	45	—	—	—	—	—
5120 paper & paperboard	56	37	2	10	—	7	7	0	—
5190 paper products nec	49	37	7	1	—	4	3	0	—
Subtotal lime, cement and glass	**333**	**312**	**11**	**—**	**—**	**10**	**10**	**0**	**—**
5210 lime	0	0	—	—	—	—	—	—	—
5220 cement & concrete	139	137	1	—	—	1	1	—	—
5240 glass & glass prod.	55	54	0	—	—	1	1	0	—
5290 misc. mineral prod.	138	121	9	—	—	9	9	0	—
Subtotal primary iron and steel products	**160**	**138**	**3**	**—**	**—**	**18**	**18**	**0**	**—**
5312 pig iron	1	1	1	—	—	—	—	—	—
5315 ferro alloys	0	0	—	—	—	0	0	—	—
5320 i&s primary forms	9	9	0	—	—	—	—	—	—
5330 i&s plates & sheets	31	27	0	—	—	4	4	—	—
5360 i&s bars & shapes	92	82	2	—	—	8	8	—	—
5370 i&s pipe & tube	17	13	0	—	—	4	4	0	—
5390 primary i&s nec	8	6	0	—	—	2	2	—	—
Subtotal primary non-ferrous metal products	**142**	**74**	**39**	**8**	**0**	**21**	**19**	**1**	**—**
5421 copper	1	1	0	—	—	0	0	—	—
5422 aluminum	19	10	0	6	—	2	2	0	—
5429 smelted prod. nec	36	4	31	—	—	1	1	—	—
5480 fab. metal products	86	59	8	2	0	18	16	1	—
Subtotal primary wood products	**38**	**27**	**2**	**—**	**—**	**9**	**9**	**—**	**—**
5540 primary wood prod.	38	27	2	—	—	9	9	—	—
Total food and farm products	**2,722**	**781**	**33**	**192**	**5**	**1,711**	**1,462**	**249**	**1**
Subtotal fish	**54**	**28**	**0**	**0**	**—**	**26**	**23**	**3**	**—**
6134 fish (not shellfish)	48	23	0	0	—	25	23	3	—
6136 shellfish	6	6	0	—	—	0	0	0	—
Subtotal grain	**165**	**66**	**0**	**90**	**—**	**9**	**3**	**6**	**—**
6241 wheat	63	4	0	58	—	0	0	—	—
6344 corn	38	8	—	29	—	1	1	—	—
6442 rice	58	50	0	—	—	8	2	6	—
6443 barley & rye	2	—	—	2	—	—	—	—	—
6445 oats	3	3	—	—	—	—	—	—	—
6447 sorghum grains	0	0	—	—	—	—	—	—	—
Subtotal oilseeds	**3**	**1**	**—**	**0**	**—**	**2**	**2**	**0**	**—**
6522 soybeans	0	0	—	—	—	0	0	0	—
6590 oilseeds nec	2	0	—	0	—	2	2	—	—

SAN JUAN HARBOR, PR
Freight Traffic, 2011 - continued
(thousand short tons)

Commodity	Grand Total	Foreign		Canadian		Domestic			
		Inbound	Outbound	Inbound	Outbound	Total	Coastwise		Intra-Territory
							Receipts	Shipments	Receipts
Subtotal vegetable products	**268**	**123**	**1**	**73**	**—-**	**70**	**70**	**0**	**—-**
6653 vegetable oils	22	6	0	1	—-	15	15	—-	—-
6654 vegetables & prod.	245	118	1	72	—-	55	55	0	—-
Subtotal processed grain and animal feed	**548**	**61**	**3**	**8**	**0**	**476**	**475**	**0**	**0**
6746 wheat flour	10	4	1	5	—-	0	0	—-	—-
6747 grain mill products	461	19	0	0	—-	441	441	0	—-
6781 hay & fodder	3	0	0	2	—-	1	1	—-	—-
6782 animal feed, prep.	74	38	2	0	0	33	33	0	0
Subtotal other agricultural products	**1,684**	**501**	**28**	**22**	**5**	**1,128**	**888**	**239**	**1**
6811 meat, fresh, frozen	101	22	0	4	—-	75	75	0	—-
6817 meat, prepared	12	6	0	2	—-	4	4	—-	—-
6822 dairy products	25	6	0	0	—-	18	18	0	—-
6835 fish, prepared	13	12	0	0	—-	1	—-	1	—-
6838 tallow, animal oils	3	0	0	2	—-	1	1	—-	—-
6839 animals & prod. nec	44	0	1	—-	—-	43	43	0	—-
6856 bananas & plantains	12	11	0	0	—-	—-	—-	—-	—-
6857 fruit & nuts nec	27	18	5	—-	—-	4	3	1	—-
6858 fruit juices	52	33	1	0	—-	18	17	0	—-
6861 sugar	70	63	0	—-	—-	7	7	0	—-
6865 molasses	166	165	—-	—-	—-	1	1	—-	—-
6871 coffee	9	8	0	—-	—-	1	1	—-	—-
6872 cocoa beans	0	0	0	—-	—-	—-	—-	—-	—-
6885 alcoholic beverages	150	96	5	2	5	43	41	2	1
6887 groceries	547	—-	—-	—-	—-	547	444	103	—-
6888 water & ice	7	4	0	—-	—-	2	2	0	—-
6889 food products nec	432	48	13	11	—-	360	229	131	—-
6891 tobacco & products	9	7	1	—-	—-	1	1	—-	—-
6893 cotton	2	0	0	—-	—-	2	1	1	—-
6894 natural fibers nec	0	0	0	—-	—-	—-	—-	—-	—-
6899 farm products nec	1	0	0	0	—-	1	1	—-	0
Total all manufactured equipment, machinery and products	**2,461**	**399**	**62**	**6**	**1**	**1,993**	**1,627**	**367**	**0**
7110 machinery (not elec)	45	21	2	0	0	22	17	5	—-
7120 electrical machinery	127	64	6	0	0	57	47	10	0
7210 vehicles & parts	159	89	10	—-	—-	59	53	6	—-
7220 aircraft & parts	0	0	—-	—-	—-	0	0	0	—-
7230 ships & boats	1	0	0	—-	—-	1	1	0	—-
7300 ordnance & access.	13	0	0	—-	—-	13	13	0	—-
7400 manufac. wood prod.	93	11	1	0	—-	80	75	5	—-
7500 textile products	44	30	1	1	—-	12	9	4	—-
7600 rubber & plastic pr.	111	64	30	0	0	17	15	1	0
7900 manufac. prod. nec	1,867	119	12	4	0	1,731	1,397	335	0
Total waste and scrap nec	**0**	**—-**	**—-**	**—-**	**—-**	**0**	**0**	**0**	**—-**
8900 waste and scrap nec	0	—-	—-	—-	—-	0	0	0	—-
Total unknown or not elsewhere classified	**65**	**25**	**14**	**15**	**0**	**11**	**7**	**4**	**1**
9900 unknown or nec	65	25	14	15	0	11	7	4	1

PONCE HARBOR, PR

Section Included: Entire Harbor. Controlling Depths: 36 feet in the Caribbean Sea approach entrance channel to southwest end of Municipal Pier; 28 feet in the inner channels through easterly limit. Constructed Project Depths: 36 feet in the channels and area of Municipal Pier. Approximate project length 3.3 miles.

Comparative Statement of Traffic (thousand short tons)

Year	Total	Year	Total	Year	Total	Year	Total
2002	3,712	2005	2,608	2008	3,753	**2011**	**1,683**
2003	3,671	2006	2,553	2009	2,214		
2004	3,565	2007	3,710	2010	1,843		

Freight Traffic, 2011 (thousand short tons)

Commodity	Grand Total	Foreign		Canadian	Domestic
		Inbound	Outbound	Inbound	Intra-Territory Receipts
Total, all commodities	**1,683**	**1,550**	**68**	**60**	**6**
Total coal	**59**	**59**	**—-**	**—-**	**—-**
1100 coal & lignite	59	59	—-	—-	—-
Total petroleum and petroleum products	**1,356**	**1,322**	**1**	**33**	**—-**
Subtotal petroleum products	**1,356**	**1,322**	**1**	**33**	**—-**
2211 gasoline	473	473	—-	—-	—-

PONCE HARBOR, PR
Freight Traffic, 2011 - continued
(thousand short tons)

Commodity	Grand Total	Foreign Inbound	Foreign Outbound	Canadian Inbound	Domestic Intra-Territory Receipts
2330 distillate fuel oil	838	805	—	33	—
2340 residual fuel oil	44	44	—	—	—
2429 naphtha & solvents	1	—	1	—	—
Total chemicals and related products	**2**	**2**	**—**	**—**	**—**
Subtotal other chemicals and related products	**2**	**2**	**—**	**—**	**—**
3275 inorg. elem., oxides, & halogen salts	2	2	—	—	—
3293 explosives	0	0	—	—	—
Total crude materials, inedible except fuels	**193**	**122**	**53**	**12**	**6**
Subtotal forest products, wood and chips	**12**	**—**	**—**	**12**	**—**
4189 lumber	12	—	—	12	—
Subtotal soil, sand, gravel, rock and stone	**41**	**41**	**—**	**—**	**—**
4323 gypsum	41	41	—	—	—
Subtotal iron ore and scrap	**53**	**—**	**53**	**—**	**—**
4420 iron & steel scrap	53	—	53	—	—
Subtotal sulphur, clay and salt	**6**	**—**	**—**	**—**	**6**
4741 sulphur, (dry)	6	—	—	—	6
Subtotal slag	**81**	**81**	**—**	**—**	**—**
4860 slag	81	81	—	—	—
Total primary manufactured goods	**12**	**—**	**12**	**—**	**—**
Subtotal lime, cement and glass	**12**	**—**	**12**	**—**	**—**
5210 lime	3	—	3	—	—
5220 cement & concrete	9	—	9	—	—
Total food and farm products	**51**	**37**	**—**	**14**	**—**
Subtotal grain	**14**	**—**	**—**	**14**	**—**
6344 corn	14	—	—	14	—
Subtotal other agricultural products	**37**	**37**	**—**	**—**	**—**
6858 fruit juices	7	7	—	—	—
6865 molasses	30	30	—	—	—
Total unknown or not elsewhere classified	**11**	**9**	**2**	**—**	**—**
9900 unknown or nec	11	9	2	—	—

ST. THOMAS HARBOR, VI

Section Included: Entire Harbor. Controlling Depth: 34 feet in the entrance channel; 23 feet over Scorpion Rock; 33 feet in the southerly portion of the anchorage area, thence gradually sloping to 16 feet at the limit lines in the northerly portion. Project Depth: 36 feet in the entrance channel; 33 feet in the anchorage area. Approximate Lengths: Entrance channel, 0.6 mile; anchorage area, 0.6 mile, varying in width from 1,600 to 3,650 feet. (Project authorized but has not been constructed).

Comparative Statement of Traffic (thousand short tons)

Year	Total	Year	Total	Year	Total	Year	Total
2002	311	2005	253	2008	198	**2011**	**258**
2003	317	2006	365	2009	264		
2004	296	2007	197	2010	265		

Freight Traffic, 2011 (thousand short tons)

Commodity	Grand Total	Foreign Inbound	Foreign Outbound	Canadian Inbound	Canadian Outbound	Domestic Intra-Territory Receipts
Total, all commodities	**258**	**13**	**18**	**1**	**1**	**224**
Total coal	**0**	**—**	**—**	**0**	**—**	**—**
1100 coal & lignite	0	—	—	0	—	—
Total petroleum and petroleum products	**226**	**—**	**0**	**—**	**1**	**224**
Subtotal petroleum products	**226**	**—**	**0**	**—**	**1**	**224**
2211 gasoline	0	—	0	—	—	—
2221 kerosene	1	—	—	—	1	—
2330 distillate fuel oil	176	—	—	—	—	176
2340 residual fuel oil	48	—	—	—	—	48
Total chemicals and related products	**0**	**0**	**0**	**0**	**—**	**—**
Subtotal other chemicals and related products	**0**	**0**	**0**	**0**	**—**	**—**
3220 alcohols	0	0	0	—	—	—
3284 medicines	0	0	—	—	—	—
3285 perfumes & cleansers	0	0	0	0	—	—
3286 plastics	0	0	—	0	—	—
3291 pesticides	0	0	—	—	—	—
3297 chemical additives	0	0	—	—	—	—
Total crude materials, inedible except fuels	**1**	**1**	**—**	**—**	**—**	**—**
Subtotal forest products, wood and chips	**0**	**0**	**—**	**—**	**—**	**—**
4189 lumber	0	0	—	—	—	—
4190 forest products nec	0	0	—	—	—	—
Subtotal soil, sand, gravel, rock and stone	**1**	**1**	**—**	**—**	**—**	**—**
4331 sand & gravel	1	1	—	—	—	—

ST. THOMAS HARBOR, VI
Freight Traffic, 2011 - continued
(thousand short tons)

Commodity	Grand Total	Foreign Inbound	Foreign Outbound	Canadian Inbound	Canadian Outbound	Domestic Intra-Territory Receipts
Subtotal sulphur, clay and salt	**0**	**0**	**—-**	**—-**	**—-**	**—-**
4782 clay & refrac. mat.	0	0	—	—	—	—
Total primary manufactured goods	**17**	**2**	**15**	**0**	**—-**	**—-**
Subtotal paper products	**0**	**0**	**0**	**0**	**—-**	**—-**
5190 paper products nec	0	0	0	0	—	—
Subtotal lime, cement and glass	**16**	**1**	**15**	**—-**	**—-**	**—-**
5220 cement & concrete	15	—	15	—	—	—
5240 glass & glass prod.	0	0	—	—	—	—
5290 misc. mineral prod.	1	1	0	—	—	—
Subtotal primary iron and steel products	**1**	**1**	**0**	**—-**	**—-**	**—-**
5320 i&s primary forms	0	—	0	—	—	—
5360 i&s bars & shapes	1	1	0	—	—	—
Subtotal primary non-ferrous metal products	**0**	**0**	**0**	**—-**	**—-**	**—-**
5421 copper	0	0	—	—	—	—
5480 fab. metal products	0	0	0	—	—	—
Total food and farm products	**12**	**10**	**1**	**1**	**—-**	**—-**
Subtotal fish	**0**	**0**	**—-**	**—-**	**—-**	**—-**
6136 shellfish	0	0	—	—	—	—
Subtotal vegetable products	**1**	**0**	**—-**	**1**	**—-**	**—-**
6653 vegetable oils	0	0	—	—	—	—
6654 vegetables & prod.	1	0	—	1	—	—
Subtotal processed grain and animal feed	**0**	**0**	**—-**	**0**	**—-**	**—-**
6747 grain mill products	0	0	—	0	—	—
Subtotal other agricultural products	**11**	**10**	**1**	**0**	**—-**	**—-**
6811 meat, fresh, frozen	0	—	—	0	—	—
6817 meat, prepared	0	—	—	0	—	—
6822 dairy products	0	0	0	0	—	—
6835 fish, prepared	0	0	—	0	—	—
6856 bananas & plantains	0	0	—	—	—	—
6857 fruit & nuts nec	0	0	—	—	—	—
6858 fruit juices	0	0	0	0	—	—
6861 sugar	0	0	—	—	—	—
6871 coffee	0	0	—	—	—	—
6885 alcoholic beverages	9	8	1	0	—	—
6888 water & ice	1	1	—	—	—	—
6889 food products nec	1	1	0	0	—	—
6899 farm products nec	0	—	0	—	—	—
Total all manufactured equipment, machinery and products	**2**	**1**	**1**	**0**	**—-**	**—-**
7110 machinery (not elec)	0	0	0	—	—	—
7120 electrical machinery	0	0	—	—	—	—
7210 vehicles & parts	0	—	0	—	—	—
7230 ships & boats	1	0	1	—	—	—
7400 manufac. wood prod.	0	0	—	0	—	—
7500 textile products	0	0	0	—	—	—
7600 rubber & plastic pr.	0	0	0	0	—	—
7900 manufac. prod. nec	0	0	0	0	—	—
Total unknown or not elsewhere classified	**0**	**0**	**—-**	**0**	**—-**	**—-**
9900 unknown or nec	0	0	—	0	—	—

CHRISTIANSTED HARBOR, ST. CROIX, VI

Section Included: From 16-foot depth in Caribbean Sea an approach channel approximately 1 1/4 miles long including a turning basin 900 feet long in Gallows Bay at the site of the Deepwater Terminal, and thence to and along the waterfront at Christiansted. Controlling Depth: 16 feet in approach channel and turning basin; 8 feet along waterfront. Project Depth: 16 feet in approach channel and turning basin.

Comparative Statement of Traffic (thousand short tons)

Year	Total	Year	Total	Year	Total	Year	Total
2002	499	2005	728	2008	380	**2011**	**429**
2003	366	2006	1,013	2009	269		
2004	479	2007	364	2010	410		

Freight Traffic, 2011 (thousand short tons)

Commodity	Grand Total	Foreign Inbound	Foreign Outbound	Domestic Intra-Territory Receipts
Total, all commodities	**429**	**160**	**241**	**28**
Total petroleum and petroleum products	**251**	**30**	**193**	**28**
Subtotal petroleum products	**251**	**30**	**193**	**28**
2211 gasoline	3	—	3	—
2221 kerosene	2	—	2	—
2330 distillate fuel oil	32	—	8	24
2340 residual fuel oil	204	30	170	4

CHRISTIANSTED HARBOR, ST. CROIX, VI
Freight Traffic, 2011 - continued
(thousand short tons)

Commodity	Grand Total	Foreign		Domestic
		Inbound	Outbound	Intra-Territory Receipts
2430 asphalt, tar & pitch	11	—-	11	—-
Total chemicals and related products	**1**	**1**	**—-**	**—-**
Subtotal fertilizers	**0**	**0**	**—-**	**—-**
3110 nitrogenous fert.	0	0	—-	—-
Subtotal other chemicals and related products	**0**	**0**	**—-**	**—-**
3220 alcohols	0	0	—-	—-
3282 pigments & paints	0	0	—-	—-
3284 medicines	0	0	—-	—-
3285 perfumes & cleansers	0	0	—-	—-
3299 chem. products nec	0	0	—-	—-
Total crude materials, inedible except fuels	**70**	**22**	**48**	**—-**
Subtotal forest products, wood and chips	**0**	**0**	**—-**	**—-**
4189 lumber	0	0	—-	—-
Subtotal soil, sand, gravel, rock and stone	**34**	**21**	**13**	**—-**
4331 sand & gravel	34	21	13	—-
Subtotal sulphur, clay and salt	**35**	**—-**	**35**	**—-**
4741 sulphur, (dry)	35	—-	35	—-
Subtotal other non-metal. min.	**1**	**1**	**—-**	**—-**
4900 non-metal. min. nec	1	1	—-	—-
Total primary manufactured goods	**20**	**20**	**0**	**—-**
Subtotal paper products	**0**	**0**	**—-**	**—-**
5190 paper products nec	0	0	—-	—-
Subtotal lime, cement and glass	**20**	**20**	**—-**	**—-**
5220 cement & concrete	19	19	—-	—-
5290 misc. mineral prod.	1	1	—-	—-
Subtotal primary iron and steel products	**0**	**0**	**0**	**—-**
5330 i&s plates & sheets	0	0	—-	—-
5360 i&s bars & shapes	0	0	0	—-
5390 primary i&s nec	0	0	—-	—-
Subtotal primary non-ferrous metal products	**0**	**0**	**—-**	**—-**
5480 fab. metal products	0	0	—-	—-
Total food and farm products	**60**	**60**	**0**	**—-**
Subtotal fish	**0**	**—-**	**0**	**—-**
6136 shellfish	0	—-	0	—-
Subtotal vegetable products	**0**	**0**	**—-**	**—-**
6654 vegetables & prod.	0	0	—-	—-
Subtotal other agricultural products	**60**	**60**	**0**	**—-**
6811 meat, fresh, frozen	0	—-	0	—-
6822 dairy products	0	0	—-	—-
6856 bananas & plantains	2	2	—-	—-
6857 fruit & nuts nec	0	0	—-	—-
6858 fruit juices	0	0	—-	—-
6861 sugar	0	0	—-	—-
6865 molasses	55	55	—-	—-
6885 alcoholic beverages	2	2	—-	—-
6888 water & ice	0	0	—-	—-
6889 food products nec	0	0	—-	—-
Total all manufactured equipment, machinery and products	**1**	**1**	**0**	**—-**
7110 machinery (not elec)	0	0	0	—-
7120 electrical machinery	0	0	0	—-
7230 ships & boats	0	0	0	—-
7400 manufac. wood prod.	0	0	—-	—-
7500 textile products	0	0	—-	—-
7600 rubber & plastic pr.	0	0	0	—-
7900 manufac. prod. nec	0	0	—-	—-
Total unknown or not elsewhere classified	**27**	**27**	**—-**	**—-**
9900 unknown or nec	27	27	—-	—-

Harbor or Waterway Project	Commodity	Thousand Short Tons
ANCLOTE RIVER, FL	No Commerce Reported	
ARECIBO HARBOR, PR	6861 sugar	13
	Total Tons(x1000)	**13**
CEDAR KEYS HARBOR, FL	No Commerce Reported	
CHANNEL FROM NAPLES TO GORDON PASS AND BIG MARCO PASS, FL	No Commerce Reported	
CHARLOTTE HARBOR, FL	No Commerce Reported	
CLEARWATER PASS, FL	No Commerce Reported	
CROSS-FLORIDA BARGE CANAL, FL	No Commerce Reported	
CRYSTAL RIVER, FL	No Commerce Reported	
EVERGLADES HARBOR, COLLIER COUNTY, FL	No Commerce Reported	
FAJARDO HARBOR, PR	6839 animals & prod. nec	0
	7110 machinery (not elec)	32
	7210 vehicles & parts	1
	7900 manufac. prod. nec	129
	Total Tons(x1000)	**161**
FORT MYERS BEACH, FL	No Commerce Reported	
GUAYANES HARBOR, PR	No Commerce Reported	
HOMOSASSA RIVER, FL	No Commerce Reported	
HORSESHOE COVE, FL	No Commerce Reported	
HUDSON RIVER, FL	No Commerce Reported	
INTRACOASTAL WATERWAY, CALOOSAHATCHEE RIVER TO ANCLOTE RIVER, FL	5480 fab. metal products	0
	Total Tons(x1000)	**0**
	Total Ton-miles(x1000)	**50**
JOHNS PASS, FL	No Commerce Reported	
KISSIMMEE RIVER, FL	No Commerce Reported	
LITTLE MANATEE RIVER, FL (INCLUDED IN TRAFFIC OF TAMPA HARBOR, FL)	No Commerce Reported	
LONGBOAT PASS, FL	No Commerce Reported	
MANATEE RIVER, FL	No Commerce Reported	
MAYAGUEZ HARBOR, PR	2330 distillate fuel oil	18
	2640 hydrocarbon & petrol gases, liquefied and gaseous	0
	3110 nitrogenous fert.	0
	3190 fert. & mixes nec	1
	3211 acyclic hydrocarbons	0
	3212 benzene & toluene	0
	3230 carboxylic acids	0
	3260 organic comp. nec	0
	3275 inorg. elem., oxides, & halogen salts	1
	3276 metallic salts	0
	3283 coloring mat. nec	0
	3284 medicines	0
	3285 perfumes & cleansers	1
	3286 plastics	2
	3292 starches, gluten, glue	0
	3299 chem. products nec	0
	4150 fuel wood	0
	4225 pulp & waste paper	0
	4310 building stone	0
	4322 limestone	0
	4331 sand & gravel	0
	4782 clay & refrac. mat.	0
	5120 paper & paperboard	0
	5190 paper products nec	1
	5220 cement & concrete	0
	5240 glass & glass prod.	0
	5290 misc. mineral prod.	0
	5330 i&s plates & sheets	0
	5360 i&s bars & shapes	7
	5370 i&s pipe & tube	1
	5390 primary i&s nec	1
	5422 aluminum	0
	5429 smelted prod. nec	0
	5480 fab. metal products	2
	5540 primary wood prod.	0
	6136 shellfish	0
	6241 wheat	43
	6653 vegetable oils	0
	6654 vegetables & prod.	3
	6746 wheat flour	0
	6747 grain mill products	1
	6782 animal feed, prep.	10
	6838 tallow, animal oils	0
	6839 animals & prod. nec	0
	6857 fruit & nuts nec	0

Other Harbors and Waterways 2011 - continued

Harbor or Waterway	Commodity	Thousand Short Tons
Project		
	6858 fruit juices	1
	6861 sugar	0
	6865 molasses	11
	6885 alcoholic beverages	0
	6889 food products nec	0
	6891 tobacco & products	0
	6894 natural fibers nec	0
	7110 machinery (not elec)	1
	7120 electrical machinery	6
	7210 vehicles & parts	0
	7230 ships & boats	0
	7400 manufac. wood prod.	0
	7500 textile products	1
	7600 rubber & plastic pr.	4
	7900 manufac. prod. nec	9
	9900 unknown or nec	0
	Total Tons(x1000)	**127**
NEW PASS, FL	No Commerce Reported	
OKEECHOBEE WATERWAY, FL	5480 fab. metal products	0
	Total Tons(x1000)	**0**
	Total Ton-miles(x1000)	**69**
PITHLACHASCOTEE RIVER, FL	No Commerce Reported	
ST. PETERSBURG HARBOR, FL	2330 distillate fuel oil	2
	Total Tons(x1000)	**2**
STEINHATCHEE RIVER, FL	No Commerce Reported	
SUWANNEE RIVER, FL	No Commerce Reported	
WITHLACOOCHEE RIVER, FL	No Commerce Reported	

PANAMA CITY HARBOR, FL

Section Included: Entrance channel, inside bay and Watson Bayou. Maintained Depth: Approach channel, 34 feet; across Lands End, 32 feet; Watson Bayou, 10 feet. Tidal range to 3 feet at mean higher high water.

Comparative Statement of Traffic (thousand short tons)

Year	Total	Year	Total	Year	Total	Year	Total
2002	2,478	2005	3,153	2008	2,732	**2011**	**2,142**
2003	2,622	2006	3,564	2009	2,461		
2004	2,752	2007	2,846	2010	2,891		

Freight Traffic, 2011 (thousand short tons)

Commodity		Grand Total	Foreign		Canadian	Domestic		
			Inbound	Outbound	Outbound	Total	Internal	
							Receipts	Shipments
Total, all commodities		**2,142**	**423**	**664**	**59**	**996**	**995**	**1**
Total coal		**503**	**—-**	**—-**	**—-**	**503**	**503**	**—-**
1100	coal & lignite	503	—-	—-	—-	503	503	—-
Total petroleum and petroleum products		**446**	**—-**	**0**	**—-**	**446**	**446**	**—-**
Subtotal petroleum products		**446**	**—-**	**0**	**—-**	**446**	**446**	**—-**
2211	gasoline	357	—-	—-	—-	357	357	—-
2330	distillate fuel oil	60	—-	0	—-	60	60	—-
2350	lube oil & greases	0	—-	0	—-	—-	—-	—-
2410	petro. jelly & waxes	0	—-	0	—-	—-	—-	—-
2429	naphtha & solvents	0	—-	0	—-	—-	—-	—-
2430	asphalt, tar & pitch	28	—-	—-	—-	28	28	—-
2540	petroleum coke	0	—-	0	—-	—-	—-	—-
2640	hydrocarbon & petrol gases, liquefied and gaseous	0	—-	0	—-	—-	—-	—-
Total chemicals and related products		**22**	**6**	**16**	**—-**	**—-**	**—-**	**—-**
Subtotal fertilizers		**0**	**—-**	**0**	**—-**	**—-**	**—-**	**—-**
3110	nitrogenous fert.	0	—-	0	—-	—-	—-	—-
3130	potassic fert.	0	—-	0	—-	—-	—-	—-
3190	fert. & mixes nec	0	—-	0	—-	—-	—-	—-
Subtotal other chemicals and related products		**22**	**6**	**16**	**—-**	**—-**	**—-**	**—-**
3219	other hydrocarbons	2	2	0	—-	—-	—-	—-
3220	alcohols	0	—-	0	—-	—-	—-	—-
3230	carboxylic acids	0	—-	0	—-	—-	—-	—-
3240	nitrogen func. comp.	0	—-	0	—-	—-	—-	—-
3250	organo - inorg. comp.	0	—-	0	—-	—-	—-	—-
3260	organic comp. nec	0	—-	0	—-	—-	—-	—-
3272	sulphuric acid	0	—-	0	—-	—-	—-	—-
3274	sodium hydroxide	0	—-	0	—-	—-	—-	—-
3275	inorg. elem., oxides, & halogen salts	0	0	0	—-	—-	—-	—-
3276	metallic salts	0	—-	0	—-	—-	—-	—-
3279	inorganic chem. nec	0	—-	0	—-	—-	—-	—-
3282	pigments & paints	0	—-	0	—-	—-	—-	—-
3283	coloring mat. nec	0	0	0	—-	—-	—-	—-
3284	medicines	0	0	0	—-	—-	—-	—-
3285	perfumes & cleansers	2	0	2	—-	—-	—-	—-
3286	plastics	14	3	10	—-	—-	—-	—-
3291	pesticides	0	—-	0	—-	—-	—-	—-
3292	starches, gluten, glue	1	0	1	—-	—-	—-	—-
3297	chemical additives	0	—-	0	—-	—-	—-	—-
3299	chem. products nec	1	0	1	—-	—-	—-	—-
Total crude materials, inedible except fuels		**283**	**44**	**206**	**33**	**—-**	**—-**	**—-**
Subtotal forest products, wood and chips		**124**	**1**	**89**	**33**	**—-**	**—-**	**—-**
4150	fuel wood	119	—-	86	33	—-	—-	—-
4170	wood in the rough	0	—-	0	—-	—-	—-	—-
4189	lumber	5	1	3	—-	—-	—-	—-
Subtotal pulp and waste paper		**116**	**0**	**116**	**—-**	**—-**	**—-**	**—-**
4225	pulp & waste paper	116	0	116	—-	—-	—-	—-
Subtotal soil, sand, gravel, rock and stone		**43**	**42**	**0**	**—-**	**—-**	**—-**	**—-**
4322	limestone	40	40	—-	—-	—-	—-	—-
4323	gypsum	0	—-	0	—-	—-	—-	—-
4331	sand & gravel	2	2	0	—-	—-	—-	—-
Subtotal iron ore and scrap		**0**	**0**	**—-**	**—-**	**—-**	**—-**	**—-**
4420	iron & steel scrap	0	0	—-	—-	—-	—-	—-
Subtotal non-ferrous ores and scrap		**1**	**1**	**0**	**—-**	**—-**	**—-**	**—-**
4650	aluminum ore	0	—-	0	—-	—-	—-	—-
4680	non-ferrous scrap	1	1	—-	—-	—-	—-	—-
Subtotal sulphur, clay and salt		**0**	**—-**	**0**	**—-**	**—-**	**—-**	**—-**
4741	sulphur, (dry)	0	—-	0	—-	—-	—-	—-
4782	clay & refrac. mat.	0	—-	0	—-	—-	—-	—-
Subtotal other non-metal. min.		**0**	**—-**	**0**	**—-**	**—-**	**—-**	**—-**
4900	non-metal. min. nec	0	—-	0	—-	—-	—-	—-
Total primary manufactured goods		**526**	**220**	**259**	**—-**	**47**	**47**	**1**
Subtotal paper products		**172**	**0**	**171**	**—-**	**—-**	**—-**	**—-**
5110	newsprint	10	—-	10	—-	—-	—-	—-
5120	paper & paperboard	157	0	157	—-	—-	—-	—-
5190	paper products nec	5	0	5	—-	—-	—-	—-

PANAMA CITY HARBOR, FL
Freight Traffic, 2011 - continued
(thousand short tons)

Commodity		Grand Total	Foreign		Canadian	Domestic		
			Inbound	Outbound	Outbound	Total	Internal	
							Receipts	Shipments
Subtotal lime, cement and glass		**1**	**0**	**1**	**—-**	**—-**	**—-**	**—-**
5220	cement & concrete	0	—-	0	—-	—-	—-	—-
5240	glass & glass prod.	1	—-	1	—-	—-	—-	—-
5290	misc. mineral prod.	0	0	0	—-	—-	—-	—-
Subtotal primary iron and steel products		**53**	**11**	**0**	**—-**	**42**	**42**	**—-**
5320	i&s primary forms	10	10	0	—-	—-	—-	—-
5330	i&s plates & sheets	0	—-	0	—-	—-	—-	—-
5360	i&s bars & shapes	0	0	0	—-	—-	—-	—-
5370	i&s pipe & tube	0	0	0	—-	—-	—-	—-
5390	primary i&s nec	42	0	0	—-	42	42	—-
Subtotal primary non-ferrous metal products		**298**	**209**	**84**	**—-**	**6**	**5**	**1**
5421	copper	207	207	0	—-	—-	—-	—-
5422	aluminum	1	—-	1	—-	—-	—-	—-
5429	smelted prod. nec	0	0	—-	—-	—-	—-	—-
5480	fab. metal products	90	1	83	—-	6	5	1
Subtotal primary wood products		**2**	**0**	**2**	**—-**	**—-**	**—-**	**—-**
5540	primary wood prod.	2	0	2	—-	—-	—-	—-
Total food and farm products		**79**	**55**	**24**	**—-**	**—-**	**—-**	**—-**
Subtotal fish		**5**	**4**	**0**	**—-**	**—-**	**—-**	**—-**
6134	fish (not shellfish)	4	4	0	—-	—-	—-	—-
6136	shellfish	1	1	0	—-	—-	—-	—-
Subtotal grain		**0**	**—-**	**0**	**—-**	**—-**	**—-**	**—-**
6442	rice	0	—-	0	—-	—-	—-	—-
Subtotal oilseeds		**1**	**0**	**0**	**—-**	**—-**	**—-**	**—-**
6590	oilseeds nec	1	0	0	—-	—-	—-	—-
Subtotal vegetable products		**29**	**28**	**2**	**—-**	**—-**	**—-**	**—-**
6654	vegetables & prod.	29	28	2	—-	—-	—-	—-
Subtotal processed grain and animal feed		**1**	**0**	**0**	**—-**	**—-**	**—-**	**—-**
6747	grain mill products	1	0	0	—-	—-	—-	—-
6782	animal feed, prep.	0	0	0	—-	—-	—-	—-
Subtotal other agricultural products		**44**	**23**	**21**	**—-**	**—-**	**—-**	**—-**
6811	meat, fresh, frozen	0	0	0	—-	—-	—-	—-
6817	meat, prepared	0	—-	0	—-	—-	—-	—-
6822	dairy products	0	—-	0	—-	—-	—-	—-
6839	animals & prod. nec	0	—-	0	—-	—-	—-	—-
6857	fruit & nuts nec	2	2	0	—-	—-	—-	—-
6858	fruit juices	4	4	0	—-	—-	—-	—-
6861	sugar	3	3	—-	—-	—-	—-	—-
6865	molasses	11	11	—-	—-	—-	—-	—-
6872	cocoa beans	0	—-	0	—-	—-	—-	—-
6885	alcoholic beverages	0	—-	0	—-	—-	—-	—-
6888	water & ice	0	—-	0	—-	—-	—-	—-
6889	food products nec	20	1	20	—-	—-	—-	—-
6893	cotton	3	2	1	—-	—-	—-	—-
6894	natural fibers nec	0	0	0	—-	—-	—-	—-
6899	farm products nec	0	—-	0	—-	—-	—-	—-
Total all manufactured equipment, machinery and products		**252**	**93**	**158**	**—-**	**0**	**—-**	**0**
7110	machinery (not elec)	11	2	9	—-	0	—-	0
7120	electrical machinery	36	31	5	—-	—-	—-	—-
7210	vehicles & parts	2	1	2	—-	—-	—-	—-
7220	aircraft & parts	0	—-	0	—-	—-	—-	—-
7230	ships & boats	0	0	0	—-	—-	—-	—-
7300	ordnance & access.	0	—-	0	—-	—-	—-	—-
7400	manufac. wood prod.	96	0	95	—-	—-	—-	—-
7500	textile products	88	51	38	—-	—-	—-	—-
7600	rubber & plastic pr.	4	1	3	—-	—-	—-	—-
7900	manufac. prod. nec	15	8	6	—-	—-	—-	—-
Total unknown or not elsewhere classified		**32**	**4**	**1**	**26**	**—-**	**—-**	**—-**
9900	unknown or nec	32	4	1	26	—-	—-	—-

ESCAMBIA AND CONECUH RIVERS, FL AND AL; ESCAMBIA BAY, FL

Section Included: From the 10-foot contour in Escambia Bay to mile 7 above the mouth of Escambia River, FL. Maintained Depth: 10 feet. Tidal range to 3 feet at mean higher high water.

Comparative Statement of Traffic (thousand short tons)

Year	Total	Year	Total	Year	Total	Year	Total
2002	2,331	2005	2,861	2008	2,846	**2011**	**2,273**
2003	3,229	2006	3,426	2009	1,842		
2004	3,007	2007	3,291	2010	2,842		

Freight Traffic, 2011 (thousand short tons)

Commodity		Grand Total	Internal Inbound Upbound	Internal Outbound Downbnd
Total, all commodities		**2,273**	**2,262**	**11**
Total coal		**1,823**	**1,823**	**—-**
1100	coal & lignite	1,823	1,823	—-
Total chemicals and related products		**449**	**438**	**11**
Subtotal other chemicals and related products		**449**	**438**	**11**
3219	other hydrocarbons	212	202	10
3220	alcohols	4	3	1
3240	nitrogen func. comp.	113	113	—-
3273	ammonia	120	120	—-
Total primary manufactured goods		**1**	**1**	**—-**
Subtotal primary non-ferrous metal products		**1**	**1**	**—-**
5480	fab. metal products	1	1	—-
Ton-miles (x1000)		**46,807**	**46,544**	**262**

Tons All Traffic (x1000)	**2,273**
Ton-miles All Traffic (x1000)	**46,807**
Total Trip-ton-miles Internal and Intraport (x1000)	**449,076**

PENSACOLA HARBOR, FL

Section Included: Entrance channel and entire harbor, including Bayou Chico. Maintained Depth: entrance, 35 feet; Inner Harbor, 33 feet; Bayou Chico, 15 and 14 feet. Tidal range to 3 feet at mean higher high water.

Comparative Statement of Traffic (thousand short tons)

Year	Total	Year	Total	Year	Total	Year	Total
2002	1,423	2005	1,285	2008	831	**2011**	**752**
2003	1,475	2006	1,332	2009	770		
2004	930	2007	952	2010	848		

Freight Traffic, 2011 (thousand short tons)

Commodity		Grand Total	Foreign Inbound	Foreign Outbound	Domestic Total	Domestic Internal Receipts	Domestic Internal Shipments
Total, all commodities		**752**	**66**	**56**	**629**	**588**	**42**
Total petroleum and petroleum products		**551**	**—-**	**—-**	**551**	**540**	**11**
Subtotal petroleum products		**551**	**—-**	**—-**	**551**	**540**	**11**
2211	gasoline	465	—-	—-	465	454	11
2330	distillate fuel oil	86	—-	—-	86	86	—-
Total chemicals and related products		**40**	**—-**	**—-**	**40**	**40**	**—-**
Subtotal other chemicals and related products		**40**	**—-**	**—-**	**40**	**40**	**—-**
3220	alcohols	40	—-	—-	40	40	—-
Total crude materials, inedible except fuels		**106**	**66**	**12**	**28**	**8**	**21**
Subtotal soil, sand, gravel, rock and stone		**85**	**66**	**12**	**8**	**8**	**—-**
4322	limestone	66	66	—-	—-	—-	—-
4331	sand & gravel	18	—-	12	6	6	—-
4335	waterway improv. mat	2	—-	—-	2	2	—-
Subtotal iron ore and scrap		**21**	**—-**	**—-**	**21**	**—-**	**21**
4420	iron & steel scrap	21	—-	—-	21	—-	21
Total primary manufactured goods		**10**	**—-**	**0**	**10**	**—-**	**10**
Subtotal primary non-ferrous metal products		**10**	**—-**	**0**	**10**	**—-**	**10**
5480	fab. metal products	10	—-	0	10	—-	10
Total food and farm products		**31**	**—-**	**31**	**—-**	**—-**	**—-**
Subtotal other agricultural products		**31**	**—-**	**31**	**—-**	**—-**	**—-**
6811	meat, fresh, frozen	31	—-	31	—-	—-	—-
Total all manufactured equipment, machinery and products		**14**	**—-**	**14**	**—-**	**—-**	**—-**
7110	machinery (not elec)	9	—-	9	—-	—-	—-
7120	electrical machinery	2	—-	2	—-	—-	—-
7220	aircraft & parts	0	—-	0	—-	—-	—-
7600	rubber & plastic pr.	1	—-	1	—-	—-	—-
7900	manufac. prod. nec	2	—-	2	—-	—-	—-
Total unknown or not elsewhere classified		**0**	**—-**	**0**	**—-**	**—-**	**—-**
9900	unknown or nec	0	—-	0	—-	—-	—-

MOBILE HARBOR, AL

Section Included: Entrance, bay and river channels, and channels into Chickasaw and Three Mile Creeks. Maintained Depth: Project Entrance 47 feet, Mobile Bay 45 feet and Mobile River 40 feet; Branch Channels, 13 to 39 feet; including Theodore Ship Channel 40 feet. Tidal range to 3 feet at mean higher high water.

Comparative Statement of Traffic (thousand short tons)

Year	Total	Year	Total	Year	Total	Year	Total
2002	46,022	2005	57,665	2008	67,636	**2011**	**55,552**
2003	50,214	2006	59,832	2009	52,219		
2004	56,212	2007	64,494	2010	55,713		

Freight Traffic, 2011 (thousand short tons)

Commodity		Total	Foreign		Canadian	
			Inbound	Outbound	Inbound	Outbound
Total, all commodities		**29,646**	**14,395**	**14,895**	**314**	**42**
Total coal		**13,501**	**3,240**	**10,094**	**168**	**0**
1100	coal & lignite	13,122	3,065	10,057	—	0
1200	coal coke	379	175	37	168	—
Total petroleum and petroleum products		**4,753**	**4,389**	**287**	**39**	**38**
Subtotal crude petroleum		**4,037**	**4,037**	**—**	**—**	**—**
2100	crude petroleum	4,037	4,037	—	—	—
Subtotal petroleum products		**716**	**352**	**287**	**39**	**38**
2211	gasoline	0	0	0	—	—
2330	distillate fuel oil	303	236	29	—	38
2340	residual fuel oil	27	0	27	—	—
2350	lube oil & greases	39	—	0	39	—
2410	petro. jelly & waxes	0	0	—	—	—
2429	naphtha & solvents	0	—	0	—	—
2540	petroleum coke	347	116	231	—	0
2640	hydrocarbon & petrol gases, liquefied and gaseous	0	0	—	—	—
Total chemicals and related products		**950**	**455**	**495**	**0**	**0**
Subtotal fertilizers		**106**	**99**	**7**	**—**	**0**
3110	nitrogenous fert.	96	93	3	—	0
3120	phosphatic fert.	0	—	—	—	0
3130	potassic fert.	0	0	—	—	—
3190	fert. & mixes nec	10	6	4	—	0
Subtotal other chemicals and related products		**844**	**355**	**488**	**0**	**0**
3219	other hydrocarbons	3	3	0	—	—
3220	alcohols	388	243	145	—	—
3230	carboxylic acids	32	11	22	—	—
3240	nitrogen func. comp.	10	8	2	—	0
3250	organo - inorg. comp.	11	1	10	—	—
3260	organic comp. nec	91	1	90	—	—
3272	sulphuric acid	0	—	0	—	—
3273	ammonia	4	4	0	—	—
3274	sodium hydroxide	0	—	0	—	—
3275	inorg. elem., oxides, & halogen salts	74	25	48	—	—
3276	metallic salts	50	11	39	—	0
3279	inorganic chem. nec	1	1	0	—	—
3281	radioactive material	0	0	—	—	—
3282	pigments & paints	35	7	28	—	0
3283	coloring mat. nec	1	0	1	—	—
3284	medicines	14	4	10	—	0
3285	perfumes & cleansers	5	4	1	—	0
3286	plastics	57	23	34	—	0
3291	pesticides	4	4	0	—	0
3292	starches, gluten, glue	1	0	1	—	—
3293	explosives	0	0	—	—	—
3297	chemical additives	3	3	0	0	—
3298	wood & resin chem.	45	0	45	—	—
3299	chem. products nec	14	2	12	—	—
Total crude materials, inedible except fuels		**3,493**	**1,903**	**1,513**	**76**	**1**
Subtotal forest products, wood and chips		**597**	**27**	**569**	**—**	**1**
4110	rubber & gums	1	0	0	—	—
4150	fuel wood	61	0	61	—	—
4161	wood chips	0	—	0	—	—
4170	wood in the rough	28	0	28	—	0
4189	lumber	507	26	480	—	1
4190	forest products nec	0	0	0	—	—
Subtotal pulp and waste paper		**1,318**	**629**	**689**	**—**	**—**
4225	pulp & waste paper	1,318	629	689	—	—
Subtotal soil, sand, gravel, rock and stone		**787**	**730**	**0**	**56**	**0**
4310	building stone	20	20	0	—	0
4322	limestone	636	636	—	—	—
4331	sand & gravel	130	74	0	56	—
Subtotal iron ore and scrap		**627**	**412**	**215**	**—**	**0**
4410	iron ore	470	383	86	—	0
4420	iron & steel scrap	157	29	129	—	—
Subtotal non-ferrous ores and scrap		**73**	**49**	**24**	**—**	**—**
4650	aluminum ore	14	0	14	—	—

MOBILE HARBOR, AL
Freight Traffic, 2011 - continued
(thousand short tons)

Commodity		Total	Foreign		Canadian	
			Inbound	Outbound	Inbound	Outbound
4680	non-ferrous scrap	10	0	10	—	—
4690	non-ferrous ores nec	49	49	—	—	—
Subtotal sulphur, clay and salt		**23**	**7**	**16**	**—**	**—**
4782	clay & refrac. mat.	23	7	16	—	—
Subtotal slag		**47**	**27**	**—**	**20**	**—**
4860	slag	47	27	—	20	—
Subtotal other non-metal. min.		**20**	**20**	**0**	**—**	**0**
4900	non-metal. min. nec	20	20	0	—	0
Total primary manufactured goods		**4,752**	**3,826**	**899**	**27**	**1**
Subtotal paper products		**209**	**6**	**203**	**—**	**—**
5110	newsprint	28	0	28	—	—
5120	paper & paperboard	171	4	167	—	—
5190	paper products nec	10	3	8	—	—
Subtotal lime, cement and glass		**16**	**16**	**1**	**—**	**0**
5220	cement & concrete	0	—	0	—	—
5240	glass & glass prod.	10	10	0	—	—
5290	misc. mineral prod.	6	6	0	—	0
Subtotal primary iron and steel products		**4,029**	**3,475**	**554**	**—**	**0**
5312	pig iron	479	479	0	—	—
5315	ferro alloys	23	23	—	—	—
5320	i&s primary forms	2,770	2,566	205	—	—
5330	i&s plates & sheets	411	192	218	—	—
5360	i&s bars & shapes	244	140	104	—	0
5370	i&s pipe & tube	93	70	24	—	0
5390	primary i&s nec	8	5	3	—	—
Subtotal primary non-ferrous metal products		**443**	**322**	**94**	**27**	**0**
5421	copper	68	67	0	—	—
5422	aluminum	38	34	4	—	0
5429	smelted prod. nec	22	1	21	—	—
5480	fab. metal products	316	220	69	27	0
Subtotal primary wood products		**55**	**7**	**47**	**—**	**0**
5540	primary wood prod.	55	7	47	—	0
Total food and farm products		**1,449**	**189**	**1,254**	**5**	**1**
Subtotal fish		**1**	**0**	**0**	**—**	**—**
6134	fish (not shellfish)	1	0	0	—	—
6136	shellfish	0	0	0	—	—
Subtotal grain		**113**	**—**	**113**	**—**	**0**
6241	wheat	57	—	57	—	—
6344	corn	55	—	55	—	0
6442	rice	2	—	2	—	—
Subtotal oilseeds		**579**	**—**	**579**	**—**	**—**
6522	soybeans	578	—	578	—	—
6590	oilseeds nec	1	—	1	—	—
Subtotal vegetable products		**8**	**1**	**6**	**—**	**0**
6653	vegetable oils	1	0	0	—	—
6654	vegetables & prod.	7	1	6	—	0
Subtotal processed grain and animal feed		**4**	**0**	**4**	**—**	**1**
6747	grain mill products	2	0	2	—	—
6781	hay & fodder	0	0	0	—	0
6782	animal feed, prep.	2	—	2	—	0
Subtotal other agricultural products		**744**	**187**	**551**	**5**	**0**
6811	meat, fresh, frozen	361	—	361	—	0
6817	meat, prepared	2	0	2	—	—
6835	fish, prepared	0	0	—	—	—
6838	tallow, animal oils	0	0	—	—	—
6839	animals & prod. nec	0	0	—	—	0
6857	fruit & nuts nec	0	0	0	—	—
6858	fruit juices	0	0	0	—	—
6861	sugar	170	170	—	—	—
6871	coffee	1	1	—	—	—
6885	alcoholic beverages	7	1	1	5	—
6888	water & ice	0	0	—	—	—
6889	food products nec	201	13	187	—	0
6891	tobacco & products	0	0	0	—	—
6893	cotton	0	—	0	—	—
6894	natural fibers nec	0	0	0	—	—
6899	farm products nec	0	0	—	—	—
Total all manufactured equipment, machinery and products		**564**	**315**	**248**	**0**	**0**
7110	machinery (not elec)	83	50	32	0	0
7120	electrical machinery	35	25	10	0	0
7210	vehicles & parts	80	72	8	—	0
7220	aircraft & parts	0	0	—	—	—
7230	ships & boats	2	2	0	0	0
7300	ordnance & access.	0	0	—	—	—
7400	manufac. wood prod.	139	2	137	—	—
7500	textile products	18	13	5	—	0

MOBILE HARBOR, AL
Freight Traffic, 2011 - continued
(thousand short tons)

Commodity		Total	Foreign		Canadian	
			Inbound	Outbound	Inbound	Outbound
7600	rubber & plastic pr.	42	29	14	—-	0
7900	manufac. prod. nec	164	122	41	0	0
Total unknown or not elsewhere classified		**183**	**78**	**105**	**—-**	**0**
9900	unknown or nec	183	78	105	—-	0

Commodity		Total	Domestic				
			Coastwise		Internal		
			Receipts	Shipments	Receipts	Shipments	Intraport
Total, all commodities		**25,906**	**2,408**	**421**	**8,974**	**13,902**	**201**
Total coal		**10,695**	**—-**	**—-**	**4,686**	**6,005**	**4**
1100	coal & lignite	10,167	—-	—-	4,550	5,612	4
1200	coal coke	529	—-	—-	136	393	—-
Total petroleum and petroleum products		**7,321**	**305**	**263**	**2,993**	**3,597**	**163**
Subtotal crude petroleum		**3,637**	**224**	**8**	**1,443**	**1,938**	**25**
2100	crude petroleum	3,637	224	8	1,443	1,938	25
Subtotal petroleum products		**3,684**	**82**	**255**	**1,550**	**1,659**	**139**
2211	gasoline	1,246	—-	—-	207	1,038	1
2221	kerosene	7	—-	—-	7	—-	—-
2330	distillate fuel oil	554	—-	28	137	271	118
2340	residual fuel oil	1,082	82	165	628	191	16
2350	lube oil & greases	35	—-	—-	27	8	0
2429	naphtha & solvents	52	—-	—-	49	3	—-
2430	asphalt, tar & pitch	679	—-	61	476	138	3
2540	petroleum coke	12	—-	—-	12	—-	—-
2990	petro. products nec	16	—-	—-	7	10	—-
Total chemicals and related products		**1,669**	**653**	**155**	**313**	**549**	**—-**
Subtotal fertilizers		**9**	**—-**	**—-**	**9**	**—-**	**—-**
3110	nitrogenous fert.	2	—-	—-	2	—-	—-
3130	potassic fert.	8	—-	—-	8	—-	—-
Subtotal other chemicals and related products		**1,660**	**653**	**155**	**303**	**549**	**—-**
3211	acyclic hydrocarbons	488	—-	—-	13	475	—-
3219	other hydrocarbons	731	653	—-	75	3	—-
3220	alcohols	120	—-	38	82	—-	—-
3260	organic comp. nec	183	—-	117	—-	66	—-
3274	sodium hydroxide	78	—-	—-	76	2	—-
3275	inorg. elem., oxides, & halogen salts	37	—-	—-	37	—-	—-
3276	metallic salts	18	—-	—-	18	—-	—-
3279	inorganic chem. nec	5	—-	—-	2	3	—-
Total crude materials, inedible except fuels		**2,864**	**1,447**	**—-**	**539**	**879**	**—-**
Subtotal forest products, wood and chips		**77**	**—-**	**—-**	**77**	**—-**	**—-**
4150	fuel wood	7	—-	—-	7	—-	—-
4161	wood chips	71	—-	—-	71	—-	—-
Subtotal soil, sand, gravel, rock and stone		**1,913**	**1,447**	**—-**	**314**	**152**	**—-**
4322	limestone	1,479	1,447	—-	31	2	—-
4331	sand & gravel	425	—-	—-	275	151	—-
4335	waterway improv. mat	9	—-	—-	9	—-	—-
Subtotal iron ore and scrap		**595**	**—-**	**—-**	**50**	**545**	**—-**
4410	iron ore	392	—-	—-	—-	392	—-
4420	iron & steel scrap	203	—-	—-	50	152	—-
Subtotal marine shells		**1**	**—-**	**—-**	**—-**	**1**	**—-**
4515	marine shells	1	—-	—-	—-	1	—-
Subtotal non-ferrous ores and scrap		**29**	**—-**	**—-**	**9**	**20**	**—-**
4650	aluminum ore	8	—-	—-	—-	8	—-
4670	manganese ore	7	—-	—-	7	—-	—-
4680	non-ferrous scrap	2	—-	—-	2	—-	—-
4690	non-ferrous ores nec	12	—-	—-	—-	12	—-
Subtotal sulphur, clay and salt		**5**	**—-**	**—-**	**—-**	**5**	**—-**
4782	clay & refrac. mat.	5	—-	—-	—-	5	—-
Subtotal slag		**223**	**—-**	**—-**	**87**	**136**	**—-**
4860	slag	223	—-	—-	87	136	—-
Subtotal other non-metal. min.		**22**	**—-**	**—-**	**2**	**20**	**—-**
4900	non-metal. min. nec	22	—-	—-	2	20	—-
Total primary manufactured goods		**3,278**	**—-**	**—-**	**415**	**2,831**	**32**
Subtotal lime, cement and glass		**464**	**—-**	**—-**	**77**	**387**	**—-**
5220	cement & concrete	461	—-	—-	77	384	—-
5290	misc. mineral prod.	3	—-	—-	—-	3	—-
Subtotal primary iron and steel products		**2,757**	**—-**	**—-**	**322**	**2,403**	**32**
5312	pig iron	143	—-	—-	34	109	—-
5315	ferro alloys	4	—-	—-	2	2	—-
5320	i&s primary forms	2,144	—-	—-	—-	2,112	32
5330	i&s plates & sheets	37	—-	—-	33	4	—-
5360	i&s bars & shapes	13	—-	—-	—-	13	—-
5370	i&s pipe & tube	3	—-	—-	—-	3	—-
5390	primary i&s nec	413	—-	—-	252	161	—-

MOBILE HARBOR, AL
Freight Traffic, 2011 - continued
(thousand short tons)

Commodity	Total	Domestic				
		Coastwise		Internal		
		Receipts	Shipments	Receipts	Shipments	Intraport
Subtotal primary non-ferrous metal products	**57**	**—-**	**—-**	**16**	**41**	**—-**
5422 aluminum	8	—	—	3	5	—
5480 fab. metal products	48	—	—	12	36	—
Total food and farm products	**16**	**—-**	**—-**	**3**	**13**	**—-**
Subtotal grain	**1**	**—-**	**—-**	**—-**	**1**	**—-**
6344 corn	1	—	—	—	1	—
Subtotal oilseeds	**14**	**—-**	**—-**	**3**	**10**	**—-**
6522 soybeans	5	—	—	3	1	—
6590 oilseeds nec	9	—	—	—	9	—
Subtotal other agricultural products	**1**	**—-**	**—-**	**—-**	**1**	**—-**
6888 water & ice	1	—	—	—	1	—
Total all manufactured equipment, machinery and products	**60**	**2**	**2**	**26**	**28**	**2**
7110 machinery (not elec)	53	2	2	21	25	2
7600 rubber & plastic pr.	4	—	—	4	—	—
7900 manufac. prod. nec	3	—	—	—	3	—
Total unknown or not elsewhere classified	**1**	**1**	**—-**	**—-**	**—-**	**—-**
9900 unknown or nec	1	1	—	—	—	—

THEODORE SHIP CHANNEL, AL (INCLUDED IN MOBILE HARBOR, AL)

Section Included: Theodore Ship Channel is a 8 mile long 40 foot channel connecting the Theodore Industrial Park to mile 15 of the Mobile Bay Channel.

Comparative Statement of Traffic (thousand short tons)

Year	Total	Year	Total	Year	Total	Year	Total
2002	6,793	2005	6,046	2008	5,919	**2011**	**5,567**
2003	5,738	2006	6,245	2009	4,432		
2004	6,266	2007	5,840	2010	4,380		

Note: Comparative traffic is unavailable prior to 1997.

Freight Traffic, 2011 (thousand short tons)

Commodity	Grand Total	Foreign		Canadian	Domestic				
		Inbound	Outbound	Inbound	Total	Coastwise		Internal	
						Receipts	Shipments	Inbound Upbound	Outbound Downbnd
Total, all commodities	**5,567**	**1,292**	**1,096**	**241**	**2,937**	**2,100**	**166**	**214**	**458**
Total coal	**803**	**263**	**335**	**147**	**59**	**—-**	**—-**	**57**	**2**
1100 coal & lignite	466	88	324	—	54	—	—	54	—
1200 coal coke	337	175	11	147	5	—	—	3	2
Total petroleum and petroleum products	**79**	**0**	**55**	**—-**	**24**	**—-**	**11**	**13**	**0**
Subtotal petroleum products	**79**	**0**	**55**	**—-**	**24**	**—-**	**11**	**13**	**0**
2330 distillate fuel oil	8	—	—	—	8	—	—	8	0
2340 residual fuel oil	12	—	—	—	12	—	11	1	—
2350 lube oil & greases	0	—	—	—	0	—	—	0	—
2540 petroleum coke	59	0	55	—	3	—	—	3	—
Total chemicals and related products	**1,404**	**103**	**320**	**—-**	**982**	**653**	**155**	**105**	**69**
Subtotal fertilizers	**98**	**93**	**—-**	**—-**	**5**	**—-**	**—-**	**5**	**—-**
3110 nitrogenous fert.	93	93	—	—	—	—	—	—	—
3130 potassic fert.	5	—	—	—	5	—	—	5	—
Subtotal other chemicals and related products	**1,307**	**10**	**320**	**—-**	**977**	**653**	**155**	**100**	**69**
3219 other hydrocarbons	731	3	—	—	728	653	—	72	3
3220 alcohols	182	—	143	—	38	—	38	—	—
3260 organic comp. nec	273	—	90	—	183	—	117	—	66
3274 sodium hydroxide	28	—	—	—	28	—	—	28	—
3275 inorg. elem., oxides, & halogen salts	34	—	34	—	—	—	—	—	—
3276 metallic salts	24	—	24	—	—	—	—	—	—
3282 pigments & paints	35	7	28	—	—	—	—	—	—
3286 plastics	0	—	0	—	—	—	—	—	—
3299 chem. products nec	0	0	—	—	—	—	—	—	—
Total crude materials, inedible except fuels	**2,377**	**670**	**160**	**67**	**1,480**	**1,447**	**—-**	**16**	**18**
Subtotal forest products, wood and chips	**61**	**—-**	**61**	**—-**	**—-**	**—-**	**—-**	**—-**	**—-**
4150 fuel wood	61	—	61	—	—	—	—	—	—
Subtotal soil, sand, gravel, rock and stone	**1,748**	**235**	**—-**	**56**	**1,457**	**1,447**	**—-**	**10**	**—-**
4322 limestone	1,610	162	—	—	1,448	1,447	—	2	—
4331 sand & gravel	130	74	—	56	—	—	—	—	—
4335 waterway improv. mat	9	—	—	—	9	—	—	9	—
Subtotal iron ore and scrap	**472**	**372**	**86**	**—-**	**14**	**—-**	**—-**	**—-**	**14**

THEODORE SHIP CHANNEL, AL (INCLUDED IN MOBILE HARBOR, AL)
Freight Traffic, 2011 - continued
(thousand short tons)

Commodity	Grand Total	Foreign		Canadian	Domestic				
		Inbound	Outbound	Inbound	Total	Coastwise		Internal	
						Receipts	Shipments	Inbound Upbound	Outbound Downbnd
4410 iron ore	442	343	86	—-	13	—-	—-	—-	13
4420 iron & steel scrap	30	29	—-	—-	2	—-	—-	—-	2
Subtotal non-ferrous ores and scrap	**50**	**36**	**13**	**—-**	**2**	**—-**	**—-**	**2**	**—-**
4650 aluminum ore	13	—-	13	—-	—-	—-	—-	—-	—-
4670 manganese ore	2	—-	—-	—-	2	—-	—-	2	—-
4680 non-ferrous scrap	0	0	—-	—-	—-	—-	—-	—-	—-
4690 non-ferrous ores nec	36	36	—-	—-	—-	—-	—-	—-	—-
Subtotal sulphur, clay and salt	**2**	**—-**	**—-**	**—-**	**2**	**—-**	**—-**	**—-**	**2**
4782 clay & refrac. mat.	2	—-	—-	—-	2	—-	—-	—-	2
Subtotal slag	**42**	**27**	**—-**	**10**	**5**	**—-**	**—-**	**5**	**—-**
4860 slag	42	27	—-	10	5	—-	—-	5	—-
Subtotal other non-metal. min.	**2**	**—-**	**—-**	**—-**	**2**	**—-**	**—-**	**—-**	**2**
4900 non-metal. min. nec	2	—-	—-	—-	2	—-	—-	—-	2
Total primary manufactured goods	**618**	**255**	**—-**	**27**	**336**	**—-**	**—-**	**1**	**336**
Subtotal paper products	**0**	**0**	**—-**	**—-**	**—-**	**—-**	**—-**	**—-**	**—-**
5190 paper products nec	0	0	—-	—-	—-	—-	—-	—-	—-
Subtotal lime, cement and glass	**334**	**—-**	**—-**	**—-**	**334**	**—-**	**—-**	**—-**	**334**
5220 cement & concrete	334	—-	—-	—-	334	—-	—-	—-	334
Subtotal primary iron and steel products	**152**	**150**	**—-**	**—-**	**2**	**—-**	**—-**	**—-**	**2**
5312 pig iron	112	112	—-	—-	—-	—-	—-	—-	—-
5315 ferro alloys	22	22	—-	—-	—-	—-	—-	—-	—-
5330 i&s plates & sheets	2	—-	—-	—-	2	—-	—-	—-	2
5360 i&s bars & shapes	1	1	—-	—-	—-	—-	—-	—-	—-
5370 i&s pipe & tube	13	13	—-	—-	—-	—-	—-	—-	—-
5390 primary i&s nec	3	3	—-	—-	—-	—-	—-	—-	—-
Subtotal primary non-ferrous metal products	**132**	**105**	**—-**	**27**	**1**	**—-**	**—-**	**1**	**0**
5429 smelted prod. nec	0	0	—-	—-	—-	—-	—-	—-	—-
5480 fab. metal products	132	105	—-	27	1	—-	—-	1	0
Total food and farm products	**156**	**—-**	**146**	**1**	**9**	**—-**	**—-**	**—-**	**9**
Subtotal oilseeds	**8**	**—-**	**—-**	**—-**	**8**	**—-**	**—-**	**—-**	**8**
6590 oilseeds nec	8	—-	—-	—-	8	—-	—-	—-	8
Subtotal other agricultural products	**149**	**—-**	**146**	**1**	**1**	**—-**	**—-**	**—-**	**1**
6811 meat, fresh, frozen	146	—-	146	—-	—-	—-	—-	—-	—-
6885 alcoholic beverages	1	—-	—-	1	—-	—-	—-	—-	—-
6888 water & ice	1	—-	—-	—-	1	—-	—-	—-	1
Total all manufactured equipment, machinery and products	**124**	**1**	**77**	**0**	**47**	**—-**	**—-**	**22**	**25**
7110 machinery (not elec)	61	1	18	—-	43	—-	—-	17	25
7120 electrical machinery	0	0	—-	—-	—-	—-	—-	—-	—-
7210 vehicles & parts	0	0	—-	—-	—-	—-	—-	—-	—-
7230 ships & boats	0	0	0	—-	—-	—-	—-	—-	—-
7400 manufac. wood prod.	59	0	59	—-	—-	—-	—-	—-	—-
7500 textile products	0	0	—-	—-	—-	—-	—-	—-	—-
7600 rubber & plastic pr.	4	0	—-	—-	4	—-	—-	4	—-
7900 manufac. prod. nec	0	0	—-	0	—-	—-	—-	—-	—-
Total unknown or not elsewhere classified	**4**	**1**	**3**	**—-**	**—-**	**—-**	**—-**	**—-**	**—-**
9900 unknown or nec	4	1	3	—-	—-	—-	—-	—-	—-
Ton-miles (x1000)	**36,767**	**8,925**	**7,472**	**1,689**	**18,681**	**13,250**	**1,164**	**1,435**	**2,832**

Tons All Traffic (x1000)	**5,567**
Ton-miles All Traffic (x1000)	**36,767**
Total Trip-ton-miles Internal and Intraport (x1000)	**265,787**

THREE MILE CREEK, AL (INCLUDED IN TRAFFIC OF MOBILE HARBOR, AL)

Section Included: Lower 1.4 miles of Creek and Industrial Canal. Maintained Depth: Improved by State of Alabama. Tidal range to 3 feet at mean higher high water.

Comparative Statement of Traffic (thousand short tons)

Year	Total	Year	Total	Year	Total	Year	Total
2002	830	2005	1,276	2008	1,447	**2011**	**1,479**
2003	1,961	2006	1,622	2009	1,581		
2004	702	2007	1,227	2010	1,865		

Freight Traffic, 2011 (thousand short tons)

Commodity	Grand Total	Domestic		
		Coastwise	Internal	
		Receipts	Inbound Upbound	Outbound Downbnd
Total, all commodities	**1,479**	**32**	**954**	**493**
Total coal	**207**	**—-**	**3**	**204**
1100 coal & lignite	207	—-	3	204
Total petroleum and petroleum products	**1,196**	**32**	**923**	**241**
Subtotal crude petroleum	**1,168**	**32**	**898**	**238**
2100 crude petroleum	1,168	32	898	238
Subtotal petroleum products	**29**	**—-**	**25**	**4**
2330 distillate fuel oil	4	—-	0	4
2340 residual fuel oil	25	—-	25	—-
Total chemicals and related products	**16**	**—-**	**16**	**—-**
Subtotal other chemicals and related products	**16**	**—-**	**16**	**—-**
3276 metallic salts	16	—-	16	—-
Total crude materials, inedible except fuels	**47**	**—-**	**2**	**46**
Subtotal soil, sand, gravel, rock and stone	**2**	**—-**	**—-**	**2**
4331 sand & gravel	2	—-	—-	2
Subtotal iron ore and scrap	**44**	**—-**	**—-**	**44**
4420 iron & steel scrap	44	—-	—-	44
Subtotal non-ferrous ores and scrap	**2**	**—-**	**2**	**—-**
4670 manganese ore	2	—-	2	—-
Total primary manufactured goods	**11**	**—-**	**10**	**1**
Subtotal primary iron and steel products	**10**	**—-**	**10**	**—-**
5315 ferro alloys	2	—-	2	—-
5330 i&s plates & sheets	1	—-	1	—-
5390 primary i&s nec	6	—-	6	—-
Subtotal primary non-ferrous metal products	**1**	**—-**	**—-**	**1**
5480 fab. metal products	1	—-	—-	1

Tons All Traffic (x1000) **1,479**
Total Trip-ton-miles Internal and Intraport (x1000) **476,380**

CHICKASAW CREEK, AL (INCLUDED IN TRAFFIC OF MOBILE HARBOR, AL)

Section Included: Mouth to 400 feet south of Shell Bayou in creek. Maintained Depth: 25 feet. Tidal range to 3 feet at mean higher high water.

Comparative Statement of Traffic (thousand short tons)

Year	Total	Year	Total	Year	Total	Year	Total
2002	1,753	2005	928	2008	1,142	**2011**	**1,069**
2003	1,501	2006	1,028	2009	989		
2004	1,520	2007	1,064	2010	1,068		

Freight Traffic, 2011 (thousand short tons)

Commodity	Grand Total	Foreign	Domestic				
		Outbound	Total	Coastwise		Internal	
				Receipts	Shipments	Inbound Upbound	Outbound Downbnd
Total, all commodities	**1,069**	**79**	**990**	**17**	**33**	**434**	**507**
Total petroleum and petroleum products	**626**	**—-**	**626**	**17**	**33**	**210**	**366**
Subtotal crude petroleum	**134**	**—-**	**134**	**—-**	**—-**	**4**	**130**
2100 crude petroleum	134	—-	134	—-	—-	4	130
Subtotal petroleum products	**492**	**—-**	**492**	**17**	**33**	**206**	**236**
2211 gasoline	152	—-	152	—-	—-	15	137
2330 distillate fuel oil	26	—-	26	—-	—-	4	22
2340 residual fuel oil	204	—-	204	17	33	78	77
2350 lube oil & greases	0	—-	0	—-	—-	0	—-
2430 asphalt, tar & pitch	102	—-	102	—-	—-	102	—-
2990 petro. products nec	7	—-	7	—-	—-	7	—-
Total chemicals and related products	**295**	**45**	**250**	**—-**	**—-**	**179**	**70**
Subtotal other chemicals and related products	**295**	**45**	**250**	**—-**	**—-**	**179**	**70**
3211 acyclic hydrocarbons	83	—-	83	—-	—-	13	70
3220 alcohols	82	—-	82	—-	—-	82	—-
3274 sodium hydroxide	48	—-	48	—-	—-	48	—-
3275 inorg. elem., oxides, & halogen salts	37	0	37	—-	—-	37	—-
3286 plastics	0	0	—-	—-	—-	—-	—-
3298 wood & resin chem.	45	45	—-	—-	—-	—-	—-

CHICKASAW CREEK, AL (INCLUDED IN TRAFFIC OF MOBILE HARBOR, AL)
Freight Traffic, 2011 - continued
(thousand short tons)

Commodity	Grand Total	Foreign	Domestic				
		Outbound	Total	Coastwise		Internal	
				Receipts	Shipments	Inbound / Upbound	Outbound / Downbnd
Total crude materials, inedible except fuels	**95**	**13**	**82**	**—-**	**—-**	**39**	**44**
Subtotal forest products, wood and chips	**13**	**13**	**—-**	**—-**	**—-**	**—-**	**—-**
4170 wood in the rough	1	1	—-	—-	—-	—-	—-
4189 lumber	12	12	—-	—-	—-	—-	—-
Subtotal soil, sand, gravel, rock and stone	**16**	**—-**	**16**	**—-**	**—-**	**16**	**—-**
4322 limestone	16	—-	16	—-	—-	16	—-
Subtotal iron ore and scrap	**45**	**—-**	**45**	**—-**	**—-**	**2**	**44**
4420 iron & steel scrap	45	—-	45	—-	—-	2	44
Subtotal non-ferrous ores and scrap	**4**	**—-**	**4**	**—-**	**—-**	**4**	**—-**
4670 manganese ore	4	—-	4	—-	—-	4	—-
Subtotal slag	**16**	**—-**	**16**	**—-**	**—-**	**16**	**—-**
4860 slag	16	—-	16	—-	—-	16	—-
Total primary manufactured goods	**44**	**11**	**33**	**—-**	**—-**	**6**	**27**
Subtotal paper products	**0**	**0**	**—-**	**—-**	**—-**	**—-**	**—-**
5120 paper & paperboard	0	0	—-	—-	—-	—-	—-
Subtotal primary iron and steel products	**6**	**2**	**5**	**—-**	**—-**	**5**	**—-**
5320 i&s primary forms	1	1	—-	—-	—-	—-	—-
5330 i&s plates & sheets	4	—-	4	—-	—-	4	—-
5360 i&s bars & shapes	0	0	—-	—-	—-	—-	—-
5370 i&s pipe & tube	0	0	—-	—-	—-	—-	—-
5390 primary i&s nec	0	—-	0	—-	—-	0	—-
Subtotal primary non-ferrous metal products	**29**	**1**	**28**	**—-**	**—-**	**2**	**27**
5421 copper	0	0	—-	—-	—-	—-	—-
5480 fab. metal products	29	1	28	—-	—-	2	27
Subtotal primary wood products	**9**	**9**	**—-**	**—-**	**—-**	**—-**	**—-**
5540 primary wood prod.	9	9	—-	—-	—-	—-	—-
Total food and farm products	**7**	**7**	**—-**	**—-**	**—-**	**—-**	**—-**
Subtotal grain	**2**	**2**	**—-**	**—-**	**—-**	**—-**	**—-**
6241 wheat	2	2	—-	—-	—-	—-	—-
Subtotal vegetable products	**2**	**2**	**—-**	**—-**	**—-**	**—-**	**—-**
6653 vegetable oils	0	0	—-	—-	—-	—-	—-
6654 vegetables & prod.	2	2	—-	—-	—-	—-	—-
Subtotal other agricultural products	**3**	**3**	**—-**	**—-**	**—-**	**—-**	**—-**
6889 food products nec	3	3	—-	—-	—-	—-	—-
Total all manufactured equipment, machinery and products	**2**	**2**	**0**	**—-**	**—-**	**0**	**—-**
7110 machinery (not elec)	1	1	0	—-	—-	0	—-
7210 vehicles & parts	0	0	—-	—-	—-	—-	—-
7400 manufac. wood prod.	0	0	—-	—-	—-	—-	—-
7600 rubber & plastic pr.	0	0	—-	—-	—-	—-	—-
7900 manufac. prod. nec	0	0	—-	—-	—-	—-	—-
Total unknown or not elsewhere classified	**0**	**0**	**—-**	**—-**	**—-**	**—-**	**—-**
9900 unknown or nec	0	0	—-	—-	—-	—-	—-
Ton-miles (x1000)	**1,439**	**79**	**1,361**	**17**	**33**	**512**	**799**

Tons All Traffic (x1000)	**1,069**
Ton-miles All Traffic (x1000)	**1,440**
Total Trip-ton-miles Internal and Intraport (x1000)	**455,560**

BLACK WARRIOR AND TOMBIGBEE RIVERS, AL

Section Included: Mouth of Chickasaw Creek to mile 429.6 on Mulberry Fork, mile 430.4 on Sipsey Fork, and mile 407.8 on Locust Fork of the Black Warrior River. Project Depth: 9 feet.

Comparative Statement of Traffic (thousand short tons)

Year	Total	Year	Total	Year	Total	Year	Total
2002	19,045	2005	22,431	2008	19,900	**2011**	**18,946**
2003	21,012	2006	21,640	2009	15,709		
2004	22,026	2007	21,081	2010	18,542		

A review of the project description during calendar year 1997 eliminated approximately four miles on the lower end, which were included in previous years.

Freight Traffic, 2011 (thousand short tons)

Commodity	Grand Total	Internal							
		Inbound		Outbound		Through		Intra	
		Upbound	Downbnd	Upbound	Downbnd	Upbound	Downbnd	Upbound	Downbnd
Total, all commodities	**18,946**	**7,525**	**920**	**101**	**6,039**	**837**	**1,012**	**1,740**	**771**
Total coal	**10,695**	**2,920**	**837**	**—-**	**4,515**	**10**	**193**	**1,513**	**707**
1100 coal & lignite	10,172	2,533	837	—-	4,401	2	179	1,513	707
1200 coal coke	522	387	—-	—-	114	8	14	—-	—-
Total petroleum and petroleum products	**2,076**	**1,622**	**—-**	**—-**	**189**	**11**	**16**	**176**	**63**
Subtotal crude petroleum	**1,559**	**1,470**	**—-**	**—-**	**22**	**—-**	**6**	**—-**	**60**
2100 crude petroleum	1,559	1,470	—-	—-	22	—-	6	—-	60

BLACK WARRIOR AND TOMBIGBEE RIVERS, AL
Freight Traffic, 2011 - continued
(thousand short tons)

Commodity	Grand Total	Internal							
		Inbound		Outbound		Through		Intra	
		Upbound	Downbnd	Upbound	Downbnd	Upbound	Downbnd	Upbound	Downbnd
Subtotal petroleum products	**517**	**152**	**—-**	**—-**	**167**	**11**	**9**	**176**	**3**
2211 gasoline	1	1	—	—	—	—	—	—	—
2221 kerosene	1	—	—	—	—	1	—	—	—
2330 distillate fuel oil	98	74	—	—	9	6	6	—	3
2340 residual fuel oil	34	31	—	—	—	—	3	—	—
2430 asphalt, tar & pitch	375	46	—	—	157	—	—	172	—
2540 petroleum coke	8	1	—	—	—	3	—	3	—
Total chemicals and related products	**746**	**109**	**—-**	**33**	**48**	**409**	**128**	**18**	**—-**
Subtotal fertilizers	**8**	**—-**	**—-**	**—-**	**—-**	**8**	**—-**	**—-**	**—-**
3110 nitrogenous fert.	2	—	—	—	—	2	—	—	—
3190 fert. & mixes nec	7	—	—	—	—	7	—	—	—
Subtotal other chemicals and related products	**737**	**109**	**—-**	**33**	**48**	**401**	**128**	**18**	**—-**
3219 other hydrocarbons	195	—	—	—	—	185	10	—	—
3220 alcohols	5	5	—	—	—	—	—	—	—
3240 nitrogen func. comp.	301	—	—	—	—	187	114	—	—
3274 sodium hydroxide	165	49	—	33	48	18	1	17	—
3275 inorg. elem., oxides, & halogen salts	16	—	—	—	—	12	3	1	—
3276 metallic salts	2	2	—	—	—	—	—	—	—
3279 inorganic chem. nec	13	13	—	—	—	—	—	—	—
3299 chem. products nec	40	40	—	—	—	—	—	—	—
Total crude materials, inedible except fuels	**1,677**	**481**	**80**	**62**	**99**	**355**	**582**	**17**	**—-**
Subtotal forest products, wood and chips	**158**	**—-**	**79**	**—-**	**—-**	**—-**	**79**	**—-**	**—-**
4150 fuel wood	7	—	—	—	—	—	7	—	—
4161 wood chips	151	—	79	—	—	—	72	—	—
Subtotal soil, sand, gravel, rock and stone	**560**	**5**	**—-**	**38**	**2**	**18**	**497**	**—-**	**—-**
4322 limestone	201	—	—	—	2	—	200	—	—
4331 sand & gravel	341	5	—	38	—	18	280	—	—
4335 waterway improv. mat	17	—	—	—	—	—	17	—	—
Subtotal iron ore and scrap	**723**	**457**	**1**	**8**	**18**	**217**	**6**	**17**	**—-**
4410 iron ore	392	214	—	—	2	169	—	8	—
4420 iron & steel scrap	331	243	1	8	15	48	6	9	—
Subtotal marine shells	**1**	**—-**	**—-**	**—-**	**—-**	**1**	**—-**	**—-**	**—-**
4515 marine shells	1	—	—	—	—	1	—	—	—
Subtotal non-ferrous ores and scrap	**15**	**10**	**—-**	**—-**	**—-**	**5**	**—-**	**—-**	**—-**
4650 aluminum ore	12	10	—	—	—	2	—	—	—
4690 non-ferrous ores nec	3	—	—	—	—	3	—	—	—
Subtotal sulphur, clay and salt	**8**	**6**	**—-**	**—-**	**—-**	**2**	**—-**	**—-**	**—-**
4782 clay & refrac. mat.	8	6	—	—	—	2	—	—	—
Subtotal slag	**131**	**3**	**—-**	**16**	**80**	**32**	**—-**	**—-**	**—-**
4860 slag	131	3	—	16	80	32	—	—	—
Subtotal other non-metal. min.	**80**	**—-**	**—-**	**—-**	**—-**	**80**	**—-**	**—-**	**—-**
4900 non-metal. min. nec	80	—	—	—	—	80	—	—	—
Total primary manufactured goods	**3,720**	**2,388**	**3**	**6**	**1,185**	**50**	**69**	**16**	**2**
Subtotal lime, cement and glass	**83**	**5**	**—-**	**—-**	**70**	**2**	**8**	**—-**	**—-**
5220 cement & concrete	79	2	—	—	70	—	8	—	—
5290 misc. mineral prod.	5	3	—	—	—	2	—	—	—
Subtotal primary iron and steel products	**3,583**	**2,359**	**1**	**6**	**1,097**	**45**	**58**	**16**	**2**
5312 pig iron	150	115	—	—	—	35	—	—	—
5315 ferro alloys	20	20	—	—	—	—	—	—	—
5320 i&s primary forms	2,119	2,110	—	—	8	2	—	—	—
5330 i&s plates & sheets	205	43	—	—	149	—	12	1	—
5360 i&s bars & shapes	3	3	—	—	—	—	—	—	—
5390 primary i&s nec	1,084	67	1	6	940	8	46	15	2
Subtotal primary non-ferrous metal products	**54**	**25**	**1**	**—-**	**18**	**4**	**4**	**—-**	**—-**
5480 fab. metal products	54	25	1	—	18	4	4	—	—
Total food and farm products	**25**	**—-**	**—-**	**—-**	**2**	**1**	**22**	**—-**	**—-**
Subtotal grain	**11**	**—-**	**—-**	**—-**	**—-**	**1**	**10**	**—-**	**—-**
6241 wheat	8	—	—	—	—	1	6	—	—
6344 corn	3	—	—	—	—	—	3	—	—
Subtotal oilseeds	**14**	**—-**	**—-**	**—-**	**2**	**—-**	**13**	**—-**	**—-**
6522 soybeans	14	—	—	—	2	—	13	—	—
Total all manufactured equipment, machinery and products	**8**	**5**	**—-**	**—-**	**2**	**—-**	**2**	**—-**	**—-**

BLACK WARRIOR AND TOMBIGBEE RIVERS, AL
Freight Traffic, 2011 - continued
(thousand short tons)

Commodity	Grand Total	Internal							
		Inbound		Outbound		Through		Intra	
		Upbound	Downbnd	Upbound	Downbnd	Upbound	Downbnd	Upbound	Downbnd
7110 machinery (not elec)	3	—	—	—	2	—	2	—	—
7900 manufac. prod. nec	5	5	—	—	—	—	—	—	—
Ton-miles (x1000)	**3,552,394**	**1,046,251**	**113,957**	**10,969**	**1,830,963**	**176,595**	**213,610**	**32,934**	**127,116**

Tons All Traffic (x1000) **18,946**
Ton-miles All Traffic (x1000) **3,552,491**
Total Trip-ton-miles Internal and Intraport (x1000) **6,490,142**

TENNESSEE TOMBIGBEE WATERWAY

Section Included: Total length of waterway 233.7 miles. Has three sections: River Section 149.3 miles long. Channel dimension for river 9 feet by 300 feet (4 locks). Canal Section 45.6 miles long; 12 by 300 foot channel (5 locks). Divide Cut 38.8 miles long; 12 by 280 foot channel (1 lock). Total lift of all 10 locks, 341 feet. Maintained Depth: 9 feet. Tidal range to 3 feet at mean higher high water.

Comparative Statement of Traffic (thousand short tons)

Year	Total	Year	Total	Year	Total	Year	Total
2002	6,239	2005	6,429	2008	6,489	**2011**	**5,900**
2003	6,228	2006	6,550	2009	5,791		
2004	6,677	2007	6,218	2010	5,932		

Freight Traffic, 2011 (thousand short tons)

Commodity	Grand Total	Internal							
		Inbound		Outbound		Through		Intra	
		Upbound	Downbnd	Upbound	Downbnd	Upbound	Downbnd	Upbound	Downbnd
Total, all commodities	**5,900**	**274**	**786**	**953**	**314**	**876**	**2,067**	**553**	**77**
Total coal	**1,646**	**29**	**77**	**—**	**44**	**87**	**1,376**	**4**	**29**
1100 coal & lignite	1,525	17	16	—	30	84	1,372	1	5
1200 coal coke	121	13	61	—	14	3	4	3	24
Total petroleum and petroleum products	**663**	**—**	**6**	**183**	**1**	**58**	**31**	**383**	**1**
Subtotal crude petroleum	**12**	**—**	**—**	**—**	**—**	**6**	**6**	**—**	**—**
2100 crude petroleum	12	—	—	—	—	6	6	—	—
Subtotal petroleum products	**651**	**—**	**6**	**183**	**1**	**52**	**25**	**383**	**1**
2211 gasoline	379	—	3	109	1	—	—	266	—
2221 kerosene	1	—	—	—	—	1	—	—	—
2330 distillate fuel oil	203	—	—	74	0	6	6	116	1
2340 residual fuel oil	3	—	—	—	—	—	3	—	—
2350 lube oil & greases	1	—	—	—	—	—	—	1	—
2430 asphalt, tar & pitch	58	—	2	—	—	41	15	—	—
2540 petroleum coke	5	—	2	—	—	3	—	—	—
Total chemicals and related products	**669**	**—**	**70**	**1**	**—**	**442**	**130**	**17**	**9**
Subtotal fertilizers	**8**	**—**	**—**	**—**	**—**	**8**	**—**	**—**	**—**
3110 nitrogenous fert.	2	—	—	—	—	2	—	—	—
3190 fert. & mixes nec	7	—	—	—	—	7	—	—	—
Subtotal other chemicals and related products	**661**	**—**	**70**	**1**	**—**	**434**	**130**	**17**	**9**
3219 other hydrocarbons	195	—	—	—	—	185	10	—	—
3220 alcohols	95	—	69	1	—	—	—	17	9
3240 nitrogen func. comp.	301	—	—	—	—	187	114	—	—
3274 sodium hydroxide	55	—	2	—	—	51	3	—	—
3275 inorg. elem., oxides, & halogen salts	15	—	—	—	—	12	3	—	—
Total crude materials, inedible except fuels	**2,366**	**180**	**442**	**671**	**208**	**244**	**486**	**99**	**36**
Subtotal forest products, wood and chips	**810**	**—**	**—**	**583**	**158**	**—**	**—**	**59**	**10**
4150 fuel wood	7	—	—	—	7	—	—	—	—
4161 wood chips	803	—	—	583	151	—	—	59	10
Subtotal soil, sand, gravel, rock and stone	**700**	**14**	**109**	**23**	**17**	**43**	**480**	**14**	**—**
4322 limestone	201	—	1	—	—	—	200	—	—
4331 sand & gravel	481	14	107	23	17	43	263	14	—
4335 waterway improv. mat	17	—	—	—	—	—	17	—	—
Subtotal iron ore and scrap	**473**	**70**	**113**	**60**	**31**	**160**	**6**	**6**	**26**
4410 iron ore	284	19	34	58	18	152	—	3	—
4420 iron & steel scrap	188	51	79	1	14	8	6	3	26
Subtotal marine shells	**1**	**—**	**—**	**—**	**—**	**1**	**—**	**—**	**—**
4515 marine shells	1	—	—	—	—	1	—	—	—
Subtotal non-ferrous ores and scrap	**15**	**2**	**9**	**—**	**2**	**3**	**—**	**—**	**—**
4650 aluminum ore	3	2	—	—	2	—	—	—	—
4690 non-ferrous ores nec	12	—	9	—	—	3	—	—	—
Subtotal sulphur, clay and salt	**2**	**2**	**—**	**—**	**—**	**—**	**—**	**—**	**—**

TENNESSEE TOMBIGBEE WATERWAY
Freight Traffic, 2011 - continued
(thousand short tons)

Commodity	Grand Total	Internal							
		Inbound		Outbound		Through		Intra	
		Upbound	Downbnd	Upbound	Downbnd	Upbound	Downbnd	Upbound	Downbnd
4782 clay & refrac. mat.	2	2	—	—	—	—	—	—	—
Subtotal slag	**177**	**17**	**106**	**2**	**—**	**33**	**—**	**20**	**—**
4860 slag	177	17	106	2	—	33	—	20	—
Subtotal other non-metal. min.	**188**	**75**	**105**	**3**	**—**	**5**	**—**	**—**	**—**
4900 non-metal. min. nec	188	75	105	3	—	5	—	—	—
Total primary manufactured goods	**462**	**64**	**187**	**33**	**48**	**44**	**34**	**50**	**2**
Subtotal lime, cement and glass	**12**	**3**	**—**	**—**	**9**	**—**	**—**	**—**	**—**
5220 cement & concrete	9	2	—	—	8	—	—	—	—
5290 misc. mineral prod.	3	2	—	—	2	—	—	—	—
Subtotal primary iron and steel products	**405**	**59**	**163**	**25**	**37**	**41**	**29**	**49**	**2**
5312 pig iron	109	11	48	12	6	25	—	8	—
5320 i&s primary forms	5	—	—	—	—	2	—	3	—
5330 i&s plates & sheets	76	—	64	—	—	—	12	—	—
5370 i&s pipe & tube	5	—	2	3	—	—	—	—	—
5390 primary i&s nec	211	48	50	9	31	15	17	38	2
Subtotal primary non-ferrous metal products	**45**	**2**	**24**	**8**	**1**	**3**	**5**	**2**	**0**
5480 fab. metal products	45	2	24	8	1	3	5	2	0
Total food and farm products	**90**	**1**	**3**	**63**	**13**	**—**	**10**	**—**	**—**
Subtotal grain	**16**	**1**	**2**	**3**	**2**	**—**	**8**	**—**	**—**
6241 wheat	9	1	—	2	2	—	5	—	—
6344 corn	7	—	2	1	—	—	3	—	—
Subtotal oilseeds	**73**	**—**	**—**	**60**	**11**	**—**	**2**	**—**	**—**
6522 soybeans	73	—	—	60	11	—	2	—	—
Subtotal processed grain and animal feed	**1**	**—**	**1**	**—**	**—**	**—**	**—**	**—**	**—**
6782 animal feed, prep.	1	—	1	—	—	—	—	—	—
Total all manufactured equipment, machinery and products	**5**	**—**	**1**	**2**	**2**	**—**	**—**	**—**	**0**
7110 machinery (not elec)	4	—	1	2	2	—	—	—	—
7900 manufac. prod. nec	1	—	1	—	0	—	—	—	0
Ton-miles (x1000)	**959,292**	**23,309**	**65,269**	**98,787**	**28,300**	**197,504**	**479,485**	**58,697**	**7,940**

Tons All Traffic (x1000) **5,900**
Ton-miles All Traffic (x1000) **959,400**
Total Trip-ton-miles Internal and Intraport (x1000) **3,633,429**

PASCAGOULA HARBOR, MS

Section Included: Lower 4 miles of Dog River and lower 6.8 miles of Pascagoula River, Mississippi Sound, Bayou Casotte, and Horn Island Pass Channels. Maintained Depth: Horn Island Pass, 40 feet; Mississippi Sound and River to L & N Railroad Bridge, 38 feet; Mississippi Sound and Bayou Casotte, 38 feet; L & N Railroad Bridge to State Highway 63 bridge, 22 feet; State Highway 63 bridge to mile 4 on Dog River, 12 feet. Tidal range to 3 feet at mean higher high water.

Comparative Statement of Traffic (thousand short tons)

Year	Total	Year	Total	Year	Total	Year	Total
2002	31,858	2005	29,324	2008	33,590	**2011**	**36,863**
2003	31,292	2006	37,652	2009	36,618		
2004	34,100	2007	35,195	2010	37,276		

Freight Traffic, 2011 (thousand short tons)

Commodity	Total	Foreign		Canadian	
		Inbound	Outbound	Inbound	Outbound
Total, all commodities	**28,043**	**20,767**	**7,125**	**37**	**113**
Total petroleum and petroleum products	**25,573**	**19,200**	**6,261**	**11**	**101**
Subtotal crude petroleum	**17,542**	**17,542**	**—**	**—**	**—**
2100 crude petroleum	17,542	17,542	—	—	—
Subtotal petroleum products	**8,031**	**1,658**	**6,261**	**11**	**101**
2211 gasoline	2,031	89	1,870	—	71
2221 kerosene	236	—	228	—	8
2330 distillate fuel oil	3,300	1,365	1,914	—	22
2340 residual fuel oil	19	—	19	—	—
2429 naphtha & solvents	83	72	—	11	—
2540 petroleum coke	2,230	—	2,230	—	—
2640 hydrocarbon & petrol gases, liquefied and gaseous	132	132	—	—	—
Total chemicals and related products	**2,052**	**1,556**	**460**	**24**	**12**
Subtotal fertilizers	**1,273**	**992**	**269**	**—**	**12**
3110 nitrogenous fert.	3	—	3	—	—
3120 phosphatic fert.	995	992	3	—	—
3190 fert. & mixes nec	275	—	263	—	12

PASCAGOULA HARBOR, MS
Freight Traffic, 2011 - continued
(thousand short tons)

Commodity		Total	Foreign		Canadian	
			Inbound	Outbound	Inbound	Outbound
	Subtotal other chemicals and related products	**778**	**564**	**191**	**24**	**—-**
3219	other hydrocarbons	187	—-	187	—-	—-
3272	sulphuric acid	72	48	—-	24	—-
3273	ammonia	516	516	—-	—-	—-
3276	metallic salts	4	—-	4	—-	—-
3292	starches, gluten, glue	0	—-	0	—-	—-
	Total crude materials, inedible except fuels	**71**	**—-**	**71**	**—-**	**—-**
	Subtotal forest products, wood and chips	**70**	**—-**	**70**	**—-**	**—-**
4170	wood in the rough	1	—-	1	—-	—-
4189	lumber	69	—-	69	—-	—-
	Subtotal pulp and waste paper	**0**	**—-**	**0**	**—-**	**—-**
4225	pulp & waste paper	0	—-	0	—-	—-
	Total primary manufactured goods	**231**	**11**	**218**	**2**	**—-**
	Subtotal paper products	**213**	**—-**	**213**	**—-**	**—-**
5120	paper & paperboard	213	—-	213	—-	—-
5190	paper products nec	0	—-	0	—-	—-
	Subtotal primary iron and steel products	**11**	**11**	**—-**	**—-**	**—-**
5360	i&s bars & shapes	0	0	—-	—-	—-
5370	i&s pipe & tube	10	10	—-	—-	—-
	Subtotal primary non-ferrous metal products	**2**	**0**	**0**	**2**	**—-**
5429	smelted prod. nec	0	0	—-	—-	—-
5480	fab. metal products	2	0	0	2	—-
	Subtotal primary wood products	**5**	**—-**	**5**	**—-**	**—-**
5540	primary wood prod.	5	—-	5	—-	—-
	Total food and farm products	**64**	**0**	**64**	**—-**	**—-**
	Subtotal other agricultural products	**64**	**0**	**64**	**—-**	**—-**
6811	meat, fresh, frozen	64	—-	64	—-	—-
6889	food products nec	0	0	—-	—-	—-
	Total all manufactured equipment, machinery and products	**40**	**0**	**39**	**—-**	**—-**
7110	machinery (not elec)	35	0	35	—-	—-
7120	electrical machinery	2	0	2	—-	—-
7210	vehicles & parts	0	0	0	—-	—-
7230	ships & boats	0	0	0	—-	—-
7400	manufac. wood prod.	2	—-	2	—-	—-
7500	textile products	0	—-	0	—-	—-
7600	rubber & plastic pr.	0	0	—-	—-	—-
7900	manufac. prod. nec	1	0	1	—-	—-
	Total unknown or not elsewhere classified	**13**	**0**	**13**	**0**	**—-**
9900	unknown or nec	13	0	13	0	—-

Commodity		Total	Domestic				
			Coastwise		Internal		
			Receipts	Shipments	Receipts	Shipments	Intraport
	Total, all commodities	**8,820**	**888**	**4,694**	**649**	**2,581**	**7**
	Total petroleum and petroleum products	**7,331**	**888**	**4,499**	**263**	**1,673**	**7**
	Subtotal crude petroleum	**168**	**128**	**—-**	**15**	**18**	**7**
2100	crude petroleum	168	128	—-	15	18	7
	Subtotal petroleum products	**7,163**	**760**	**4,499**	**248**	**1,656**	**—-**
2211	gasoline	3,671	—-	2,975	22	674	—-
2221	kerosene	61	—-	61	—-	—-	—-
2330	distillate fuel oil	1,378	272	784	75	247	—-
2340	residual fuel oil	1,451	484	651	117	199	—-
2350	lube oil & greases	99	—-	23	—-	76	—-
2429	naphtha & solvents	107	5	—-	8	94	—-
2430	asphalt, tar & pitch	194	—-	—-	23	171	—-
2640	hydrocarbon & petrol gases, liquefied and gaseous	191	—-	3	2	185	—-
2990	petro. products nec	12	—-	3	—-	9	—-
	Total chemicals and related products	**1,459**	**—-**	**195**	**362**	**902**	**—-**
	Subtotal fertilizers	**261**	**—-**	**—-**	**10**	**251**	**—-**
3110	nitrogenous fert.	3	—-	—-	3	—-	—-
3120	phosphatic fert.	6	—-	—-	6	—-	—-
3190	fert. & mixes nec	251	—-	—-	—-	251	—-
	Subtotal other chemicals and related products	**1,198**	**—-**	**195**	**353**	**650**	**—-**
3211	acyclic hydrocarbons	35	—-	—-	33	3	—-
3212	benzene & toluene	384	—-	—-	44	340	—-
3219	other hydrocarbons	94	—-	—-	94	—-	—-
3220	alcohols	73	—-	—-	73	—-	—-
3240	nitrogen func. comp.	39	—-	—-	—-	39	—-
3271	sulphur (liquid)	195	—-	195	—-	—-	—-
3272	sulphuric acid	179	—-	—-	91	88	—-
3273	ammonia	182	—-	—-	5	177	—-
3274	sodium hydroxide	12	—-	—-	12	—-	—-
3299	chem. products nec	5	—-	—-	—-	5	—-

PASCAGOULA HARBOR, MS
Freight Traffic, 2011 - continued
(thousand short tons)

Commodity	Total	Domestic				
		Coastwise		Internal		
		Receipts	Shipments	Receipts	Shipments	Intraport
Total crude materials, inedible except fuels	**20**	**—-**	**—-**	**20**	**—-**	**—-**
Subtotal soil, sand, gravel, rock and stone	**20**	**—-**	**—-**	**20**	**—-**	**—-**
4322 limestone	14	—	—	14	—	—
4331 sand & gravel	6	—	—	6	—	—
Total primary manufactured goods	**0**	**—-**	**—-**	**—-**	**0**	**—-**
Subtotal primary non-ferrous metal products	**0**	**—-**	**—-**	**—-**	**0**	**—-**
5480 fab. metal products	0	—	—	—	0	—
Total food and farm products	**2**	**—-**	**—-**	**2**	**0**	**—-**
Subtotal processed grain and animal feed	**2**	**—-**	**—-**	**2**	**—-**	**—-**
6782 animal feed, prep.	2	—	—	2	—	—
Subtotal other agricultural products	**0**	**—-**	**—-**	**—-**	**0**	**—-**
6888 water & ice	0	—	—	—	0	—
Total all manufactured equipment, machinery and products	**9**	**—-**	**—-**	**2**	**6**	**—-**
7110 machinery (not elec)	9	—	—	2	6	—
Total unknown or not elsewhere classified	**0**	**0**	**—-**	**—-**	**—-**	**—-**
9900 unknown or nec	0	0	—	—	—	—

BAYOU CASOTTE, MS (INCLUDED IN TRAFFIC OF PASCAGOULA HARBOR, MS)

Section Included: Entrance (Sound) Channel and lower 1.2 miles in bayou. Maintained Depth: Entrance and bayou, 38 feet. Tidal range to 3 feet at mean higher high water.

Comparative Statement of Traffic (thousand short tons)

Year	Total	Year	Total	Year	Total	Year	Total
2002	28,764	2005	28,937	2008	32,503	**2011**	**36,557**
2003	30,419	2006	36,472	2009	35,804		
2004	33,471	2007	34,618	2010	36,837		

Freight Traffic, 2011 (thousand short tons)

Commodity	Total	Foreign		Canadian	
		Inbound	Outbound	Inbound	Outbound
Total, all commodities	**27,785**	**20,767**	**6,867**	**37**	**113**
Total petroleum and petroleum products	**25,573**	**19,200**	**6,261**	**11**	**101**
Subtotal crude petroleum	**17,542**	**17,542**	**—-**	**—-**	**—-**
2100 crude petroleum	17,542	17,542	—	—	—
Subtotal petroleum products	**8,031**	**1,658**	**6,261**	**11**	**101**
2211 gasoline	2,031	89	1,870	—	71
2221 kerosene	236	—	228	—	8
2330 distillate fuel oil	3,300	1,365	1,914	—	22
2340 residual fuel oil	19	—	19	—	—
2429 naphtha & solvents	83	72	—	11	—
2540 petroleum coke	2,230	—	2,230	—	—
2640 hydrocarbon & petrol gases, liquefied and gaseous	132	132	—	—	—
Total chemicals and related products	**2,052**	**1,556**	**460**	**24**	**12**
Subtotal fertilizers	**1,273**	**992**	**269**	**—-**	**12**
3110 nitrogenous fert.	3	—	3	—	—
3120 phosphatic fert.	995	992	3	—	—
3190 fert. & mixes nec	275	—	263	—	12
Subtotal other chemicals and related products	**778**	**564**	**191**	**24**	**—-**
3219 other hydrocarbons	187	—	187	—	—
3272 sulphuric acid	72	48	—	24	—
3273 ammonia	516	516	—	—	—
3276 metallic salts	4	—	4	—	—
3292 starches, gluten, glue	0	—	0	—	—
Total crude materials, inedible except fuels	**0**	**—-**	**0**	**—-**	**—-**
Subtotal pulp and waste paper	**0**	**—-**	**0**	**—-**	**—-**
4225 pulp & waste paper	0	—	0	—	—
Total primary manufactured goods	**145**	**11**	**132**	**2**	**—-**
Subtotal paper products	**132**	**—-**	**132**	**—-**	**—-**
5120 paper & paperboard	132	—	132	—	—
5190 paper products nec	0	—	0	—	—
Subtotal primary iron and steel products	**11**	**11**	**—-**	**—-**	**—-**
5360 i&s bars & shapes	0	0	—	—	—
5370 i&s pipe & tube	10	10	—	—	—
Subtotal primary non-ferrous metal products	**2**	**0**	**0**	**2**	**—-**
5429 smelted prod. nec	0	0	—	—	—
5480 fab. metal products	2	0	0	2	—
Total food and farm products	**0**	**0**	**—-**	**—-**	**—-**
Subtotal other agricultural products	**0**	**0**	**—-**	**—-**	**—-**
6889 food products nec	0	0	—	—	—
Total all manufactured equipment, machinery and products	**3**	**0**	**3**	**—-**	**—-**
7110 machinery (not elec)	0	0	0	—	—
7120 electrical machinery	2	0	2	—	—
7210 vehicles & parts	0	0	0	—	—

BAYOU CASOTTE, MS (INCLUDED IN TRAFFIC OF PASCAGOULA HARBOR, MS)
Freight Traffic, 2011 - continued
(thousand short tons)

Commodity	Total	Foreign		Canadian	
		Inbound	Outbound	Inbound	Outbound
7230 ships & boats	0	0	0	—-	—-
7500 textile products	0	—-	0	—-	—-
7600 rubber & plastic pr.	0	0	—-	—-	—-
7900 manufac. prod. nec	1	0	1	—-	—-
Total unknown or not elsewhere classified	**12**	**0**	**11**	**0**	**—-**
9900 unknown or nec	12	0	11	0	—-
Ton-miles (x1000)	**113,485**	**84,839**	**27,996**	**186**	**465**
Foreign & Canadian					

Commodity	Total	Domestic				
		Coastwise		Internal		
		Receipts	Shipments	Inbound Upbound	Outbound Downbnd	Intra Downbnd
Total, all commodities	**8,773**	**866**	**4,694**	**624**	**2,581**	**7**
Total petroleum and petroleum products	**7,308**	**866**	**4,499**	**263**	**1,673**	**7**
Subtotal crude petroleum	**168**	**128**	**—-**	**15**	**18**	**7**
2100 crude petroleum	168	128	—-	15	18	7
Subtotal petroleum products	**7,140**	**738**	**4,499**	**247**	**1,656**	**—-**
2211 gasoline	3,671	—-	2,975	22	674	—-
2221 kerosene	61	—-	61	—-	—-	—-
2330 distillate fuel oil	1,355	249	784	74	247	—-
2340 residual fuel oil	1,451	484	651	117	199	—-
2350 lube oil & greases	99	—-	23	—-	76	—-
2429 naphtha & solvents	107	5	—-	8	94	—-
2430 asphalt, tar & pitch	194	—-	—-	23	171	—-
2640 hydrocarbon & petrol gases, liquefied and gaseous	191	—-	3	2	185	—-
2990 petro. products nec	12	—-	3	—-	9	—-
Total chemicals and related products	**1,456**	**—-**	**195**	**359**	**902**	**—-**
Subtotal fertilizers	**258**	**—-**	**—-**	**6**	**251**	**—-**
3120 phosphatic fert.	6	—-	—-	6	—-	—-
3190 fert. & mixes nec	251	—-	—-	—-	251	—-
Subtotal other chemicals and related products	**1,198**	**—-**	**195**	**353**	**650**	**—-**
3211 acyclic hydrocarbons	35	—-	—-	33	3	—-
3212 benzene & toluene	384	—-	—-	44	340	—-
3219 other hydrocarbons	94	—-	—-	94	—-	—-
3220 alcohols	73	—-	—-	73	—-	—-
3240 nitrogen func. comp.	39	—-	—-	—-	39	—-
3271 sulphur (liquid)	195	—-	195	—-	—-	—-
3272 sulphuric acid	179	—-	—-	91	88	—-
3273 ammonia	182	—-	—-	5	177	—-
3274 sodium hydroxide	12	—-	—-	12	—-	—-
3299 chem. products nec	5	—-	—-	—-	5	—-
Total primary manufactured goods	**0**	**—-**	**—-**	**—-**	**0**	**—-**
Subtotal primary non-ferrous metal products	**0**	**—-**	**—-**	**—-**	**0**	**—-**
5480 fab. metal products	0	—-	—-	—-	0	—-
Total food and farm products	**0**	**—-**	**—-**	**—-**	**0**	**—-**
Subtotal other agricultural products	**0**	**—-**	**—-**	**—-**	**0**	**—-**
6888 water & ice	0	—-	—-	—-	0	—-
Total all manufactured equipment, machinery and products	**9**	**—-**	**—-**	**2**	**6**	**—-**
7110 machinery (not elec)	9	—-	—-	2	6	—-
Total unknown or not elsewhere classified	**0**	**0**	**—-**	**—-**	**—-**	**—-**
9900 unknown or nec	0	0	—-	—-	—-	—-
Ton-miles (x1000)	**35,590**	**3,499**	**18,789**	**2,514**	**10,781**	**7**
Domestic						

Tons All Traffic (x1000)	**36,557**
Ton-miles All Traffic (x1000)	**149,075**
Total Trip-ton-miles Internal and Intraport (x1000)	**1,250,230**

BILOXI HARBOR, MS

Section Included: Mississippi Sound, Biloxi Bay, Back Bay, and land cut to Gulfport Lake. Maintained Depth: East entrance channel, Mississippi Sound to Gulfport Lake, 12 feet; West entrance channel, Mississippi Sound to Biloxi Harbor, 10 feet; Ott Bayou, 12 feet. Tidal range to 3 feet at mean higher high water.

Comparative Statement of Traffic (thousand short tons)

Year	Total	Year	Total	Year	Total	Year	Total
2002	2,330	2005	1,452	2008	3,508	**2011**	**1,612**
2003	2,900	2006	680	2009	3,235		
2004	2,670	2007	3,115	2010	3,141		

Freight Traffic, 2011 (thousand short tons)

Commodity	Grand Total	Internal	
		Receipts	Shipments
Total, all commodities	**1,612**	**1,584**	**28**
Total coal	**1,110**	**1,110**	**—-**
1100 coal & lignite	1,110	1,110	—-
Total crude materials, inedible except fuels	**488**	**474**	**14**
Subtotal soil, sand, gravel, rock and stone	**474**	**474**	**—-**
4322 limestone	444	444	—-
4331 sand & gravel	30	30	—-
Subtotal iron ore and scrap	**14**	**—-**	**14**
4420 iron & steel scrap	14	—-	14
Total primary manufactured goods	**14**	**—-**	**14**
Subtotal primary non-ferrous metal products	**14**	**—-**	**14**
5480 fab. metal products	14	—-	14
Total all manufactured equipment, machinery and products	**0**	**0**	**0**
7110 machinery (not elec)	0	0	0

BAYOU BERNARD, MS (INCLUDED IN TRAFFIC OF BILOXI HARBOR, MS)

Comparative Statement of Traffic (thousand short tons)

Year	Total	Year	Total	Year	Total	Year	Total
2002	351	2005	362	2008	813	**2011**	**502**
2003	411	2006	370	2009	623		
2004	420	2007	307	2010	528		

Freight Traffic, 2011 (thousand short tons)

Commodity	Grand Total	Internal	
		Inbound Upbound	Outbound Downbnd
Total, all commodities	**502**	**474**	**28**
Total crude materials, inedible except fuels	**488**	**474**	**14**
Subtotal soil, sand, gravel, rock and stone	**474**	**474**	**—-**
4322 limestone	444	444	—-
4331 sand & gravel	30	30	—-
Subtotal iron ore and scrap	**14**	**—-**	**14**
4420 iron & steel scrap	14	—-	14
Total primary manufactured goods	**14**	**—-**	**14**
Subtotal primary non-ferrous metal products	**14**	**—-**	**14**
5480 fab. metal products	14	—-	14
Ton-miles (x1000)	**2,536**	**2,286**	**250**

Tons All Traffic (x1000)	**502**
Ton-miles All Traffic (x1000)	**2,536**
Total Trip-ton-miles Internal and Intraport (x1000)	**456,943**

GULFPORT HARBOR, MS

Section Included: Mississippi Sound Channel, Ship Island Pass Channel, and Small Craft Harbor about 4,300 feet long west of the anchorage basin. Maintained Depth: Mississippi Sound, 30 feet; Ship Island Pass, 32 feet; Small Craft Harbor, 8 feet. Tidal Range to 3 feet at mean higher high water.

Comparative Statement of Traffic (thousand short tons)

Year	Total	Year	Total	Year	Total	Year	Total
2002	2,290	2005	1,780	2008	2,143	**2011**	**2,151**
2003	2,243	2006	1,473	2009	1,868		
2004	2,375	2007	1,805	2010	2,080		

Freight Traffic, 2011 (thousand short tons)

Commodity	Grand Total	Foreign		Domestic		
		Inbound	Outbound	Total	Coastwise Receipts	Internal Receipts
Total, all commodities	**2,151**	**1,330**	**741**	**80**	**2**	**79**
Total coal	**1**	**—-**	**1**	**—-**	**—-**	**—-**
1200 coal coke	1	—-	1	—-	—-	—-
Total petroleum and petroleum products	**28**	**—-**	**28**	**—-**	**—-**	**—-**
Subtotal petroleum products	**28**	**—-**	**28**	**—-**	**—-**	**—-**
2211 gasoline	0	—-	0	—-	—-	—-

GULFPORT HARBOR, MS
Freight Traffic, 2011 - continued
(thousand short tons)

Commodity	Grand Total	Foreign		Domestic		
		Inbound	Outbound	Total	Coastwise Receipts	Internal Receipts
2330 distillate fuel oil	26	—	26	—	—	—
2350 lube oil & greases	2	—	2	—	—	—
2410 petro. jelly & waxes	0	—	0	—	—	—
2429 naphtha & solvents	1	—	1	—	—	—
2640 hydrocarbon & petrol gases, liquefied and gaseous	0	—	0	—	—	—
Total chemicals and related products	**79**	**27**	**52**	**—**	**—**	**—**
Subtotal fertilizers	**0**	**—**	**0**	**—**	**—**	**—**
3190 fert. & mixes nec	0	—	0	—	—	—
Subtotal other chemicals and related products	**79**	**27**	**52**	**—**	**—**	**—**
3211 acyclic hydrocarbons	0	0	—	—	—	—
3219 other hydrocarbons	0	—	0	—	—	—
3240 nitrogen func. comp.	0	—	0	—	—	—
3260 organic comp. nec	0	—	0	—	—	—
3274 sodium hydroxide	0	—	0	—	—	—
3275 inorg. elem., oxides, & halogen salts	17	16	1	—	—	—
3276 metallic salts	2	—	2	—	—	—
3279 inorganic chem. nec	11	0	11	—	—	—
3282 pigments & paints	1	—	1	—	—	—
3283 coloring mat. nec	0	—	0	—	—	—
3284 medicines	1	1	0	—	—	—
3285 perfumes & cleansers	0	—	0	—	—	—
3286 plastics	41	7	34	—	—	—
3291 pesticides	2	2	—	—	—	—
3292 starches, gluten, glue	1	—	1	—	—	—
3293 explosives	0	—	0	—	—	—
3297 chemical additives	1	0	1	—	—	—
3299 chem. products nec	1	0	1	—	—	—
Total crude materials, inedible except fuels	**458**	**362**	**16**	**80**	**2**	**79**
Subtotal forest products, wood and chips	**1**	**1**	**1**	**—**	**—**	**—**
4170 wood in the rough	1	1	—	—	—	—
4189 lumber	1	0	1	—	—	—
4190 forest products nec	0	0	0	—	—	—
Subtotal pulp and waste paper	**5**	**—**	**5**	**—**	**—**	**—**
4225 pulp & waste paper	5	—	5	—	—	—
Subtotal soil, sand, gravel, rock and stone	**225**	**208**	**1**	**17**	**2**	**15**
4322 limestone	112	112	—	—	—	—
4323 gypsum	0	—	0	—	—	—
4331 sand & gravel	113	96	0	17	2	15
Subtotal iron ore and scrap	**11**	**11**	**—**	**—**	**—**	**—**
4410 iron ore	11	11	—	—	—	—
Subtotal non-ferrous ores and scrap	**203**	**141**	**—**	**62**	**—**	**62**
4680 non-ferrous scrap	6	6	—	—	—	—
4690 non-ferrous ores nec	198	136	—	62	—	62
Subtotal sulphur, clay and salt	**9**	**—**	**9**	**—**	**—**	**—**
4741 sulphur, (dry)	1	—	1	—	—	—
4782 clay & refrac. mat.	9	—	9	—	—	—
Subtotal slag	**2**	**—**	**—**	**2**	**—**	**2**
4860 slag	2	—	—	2	—	2
Subtotal other non-metal. min.	**0**	**—**	**0**	**—**	**—**	**—**
4900 non-metal. min. nec	0	—	0	—	—	—
Total primary manufactured goods	**401**	**7**	**394**	**—**	**—**	**—**
Subtotal paper products	**396**	**4**	**392**	**—**	**—**	**—**
5110 newsprint	17	—	17	—	—	—
5120 paper & paperboard	249	0	249	—	—	—
5190 paper products nec	129	3	126	—	—	—
Subtotal lime, cement and glass	**1**	**0**	**1**	**—**	**—**	**—**
5240 glass & glass prod.	0	0	0	—	—	—
5290 misc. mineral prod.	1	0	0	—	—	—
Subtotal primary iron and steel products	**1**	**0**	**1**	**—**	**—**	**—**
5320 i&s primary forms	0	—	0	—	—	—
5360 i&s bars & shapes	0	0	0	—	—	—
5370 i&s pipe & tube	0	0	0	—	—	—
5390 primary i&s nec	0	—	0	—	—	—
Subtotal primary non-ferrous metal products	**4**	**3**	**1**	**—**	**—**	**—**
5422 aluminum	0	0	0	—	—	—
5429 smelted prod. nec	2	2	0	—	—	—
5480 fab. metal products	2	1	1	—	—	—
Subtotal primary wood products	**0**	**0**	**0**	**—**	**—**	**—**
5540 primary wood prod.	0	0	0	—	—	—
Total food and farm products	**885**	**790**	**95**	**—**	**—**	**—**
Subtotal fish	**1**	**0**	**1**	**—**	**—**	**—**
6134 fish (not shellfish)	1	—	1	—	—	—
6136 shellfish	0	0	0	—	—	—
Subtotal grain	**1**	**0**	**0**	**—**	**—**	**—**
6344 corn	0	0	0	—	—	—

GULFPORT HARBOR, MS
Freight Traffic, 2011 - continued
(thousand short tons)

Commodity		Grand Total	Foreign		Domestic		
			Inbound	Outbound	Total	Coastwise Receipts	Internal Receipts
6442	rice	0	—	0	—	—	—
Subtotal oilseeds		**2**	**1**	**0**	**—**	**—**	**—**
6521	peanuts	1	1	0	—	—	—
6590	oilseeds nec	0	—	0	—	—	—
Subtotal vegetable products		**6**	**4**	**2**	**—**	**—**	**—**
6653	vegetable oils	0	—	0	—	—	—
6654	vegetables & prod.	6	4	2	—	—	—
Subtotal processed grain and animal feed		**4**	**0**	**4**	**—**	**—**	**—**
6746	wheat flour	0	0	0	—	—	—
6747	grain mill products	3	0	3	—	—	—
6782	animal feed, prep.	1	—	1	—	—	—
Subtotal other agricultural products		**871**	**784**	**87**	**—**	**—**	**—**
6811	meat, fresh, frozen	63	2	61	—	—	—
6817	meat, prepared	1	—	1	—	—	—
6822	dairy products	1	0	1	—	—	—
6835	fish, prepared	0	—	0	—	—	—
6838	tallow, animal oils	1	—	1	—	—	—
6839	animals & prod. nec	2	—	2	—	—	—
6856	bananas & plantains	720	720	0	—	—	—
6857	fruit & nuts nec	32	32	0	—	—	—
6858	fruit juices	0	0	0	—	—	—
6871	coffee	0	0	—	—	—	—
6872	cocoa beans	0	0	—	—	—	—
6885	alcoholic beverages	0	—	0	—	—	—
6888	water & ice	0	0	—	—	—	—
6889	food products nec	37	30	7	—	—	—
6891	tobacco & products	0	0	—	—	—	—
6893	cotton	14	0	13	—	—	—
6894	natural fibers nec	0	0	—	—	—	—
6899	farm products nec	0	—	0	—	—	—
Total all manufactured equipment, machinery and products		**296**	**144**	**153**	**—**	**—**	**—**
7110	machinery (not elec)	8	2	5	—	—	—
7120	electrical machinery	2	1	1	—	—	—
7210	vehicles & parts	4	0	4	—	—	—
7220	aircraft & parts	0	—	0	—	—	—
7230	ships & boats	0	0	—	—	—	—
7400	manufac. wood prod.	1	0	1	—	—	—
7500	textile products	256	125	130	—	—	—
7600	rubber & plastic pr.	11	9	2	—	—	—
7900	manufac. prod. nec	15	6	9	—	—	—
Total unknown or not elsewhere classified		**3**	**0**	**3**	**—**	**—**	**—**
9900	unknown or nec	3	0	3	—	—	—

EAST PEARL RIVER, MS

Section Included: Channel across bar at mouth of river to Logtown, MS. Maintained Depth: 7.2 feet. Navigation Season: Entire Year. Tidal range to 3 feet at mean higher high water.

Comparative Statement of Traffic (thousand short tons)

Year	Total	Year	Total	Year	Total	Year	Total
2002	685	2005	559	2008	465	**2011**	**319**
2003	642	2006	477	2009	403		
2004	601	2007	440	2010	438		

Freight Traffic, 2011 (thousand short tons)

Commodity	Grand Total	Domestic Internal Inbound Upbound
Total, all commodities	**319**	**319**
Total coal	**76**	**76**
1100 coal & lignite	76	76
Total chemicals and related products	**200**	**200**
Subtotal other chemicals and related products	**200**	**200**
3219 other hydrocarbons	53	53
3220 alcohols	125	125
3240 nitrogen func. comp.	22	22
Total crude materials, inedible except fuels	**40**	**40**
Subtotal soil, sand, gravel, rock and stone	**8**	**8**
4331 sand & gravel	8	8
Subtotal non-ferrous ores and scrap	**23**	**23**
4690 non-ferrous ores nec	23	23
Subtotal slag	**10**	**10**
4860 slag	10	10

EAST PEARL RIVER, MS
Freight Traffic, 2011 - continued
(thousand short tons)

Commodity	Grand Total	Domestic Internal Inbound Upbound
Total primary manufactured goods	**3**	**3**
Subtotal primary iron and steel products	**3**	**3**
5390 primary i&s nec	3	3
Ton-miles (x1000)	**2,325**	**2,325**

Tons All Traffic (x1000)	**319**
Ton-miles All Traffic (x1000)	**2,325**
Total Trip-ton-miles Internal and Intraport (x1000)	**164,104**

Other Harbors and Waterways 2011

Harbor or Waterway	Commodity	Thousand Short Tons
Project		
ALABAMA-COOSA RIVERS, AL AND GA	No Commerce Reported	
APALACHICOLA BAY, FL	No Commerce Reported	
APALACHICOLA, CHATTAHOOCHEE AND FLINT RIVERS, GA AND FL	No Commerce Reported	
BAYOU CHICO, FL (INCLUDED IN TRAFFIC OF PENSACOLA HARBOR, FL)	4335 waterway improv. mat	2
	4420 iron & steel scrap	21
	5480 fab. metal products	10
	Total Tons(x1000)	**32**
	Total Ton-miles(x1000)	**34**
	Total Trip-ton-miles Internal and Intraport (x1000)	**26,258**
BAYOU CODEN, AL	No Commerce Reported	
BAYOU GALERE, MS	No Commerce Reported	
BAYOU LA BATRE, AL	No Commerce Reported	
BLACKWATER RIVER, FL	5480 fab. metal products	0
	Total Tons(x1000)	**0**
	Total Ton-miles(x1000)	**5**
	Total Trip-ton-miles Internal and Intraport (x1000)	**40**
BON SECOUR RIVER, AL	No Commerce Reported	
CADET BAYOU, MS	No Commerce Reported	
CARRABELLE, FL	No Commerce Reported	
CHOCTAWHATCHEE RIVER, FL AND AL	No Commerce Reported	
DAUPHIN ISLAND BAY, AL	7110 machinery (not elec)	55
	Total Tons(x1000)	**55**
DOG AND FOWL RIVERS, AL	No Commerce Reported	
EAST PASS CHANNEL FROM THE GULF OF MEXICO INTO CHOCTAWHATCHEE BAY, FL	No Commerce Reported	
FLY CREEK (FAIRHOPE), AL	No Commerce Reported	
GRAND LAGOON, PANAMA CITY, FL	No Commerce Reported	
GULF COUNTY CANAL, FL	No Commerce Reported	
LA GRANGE BAYOU, FL	2211 gasoline	144
	2330 distillate fuel oil	102
	5220 cement & concrete	3
	Total Tons(x1000)	**249**
	Total Ton-miles(x1000)	**997**
	Total Trip-ton-miles Internal and Intraport (x1000)	**62,264**
PANACEA, FL	No Commerce Reported	
PASCAGOULA RIVER, MS	No Commerce Reported	
PASS CHRISTIAN HARBOR, MS	4322 limestone	3
	Total Tons(x1000)	**3**
PERDIDO PASS CHANNEL, AL	No Commerce Reported	
PORT ST. JOE HARBOR, FL	No Commerce Reported	
ST. MARKS RIVER, FL	3274 sodium hydroxide	62
	Total Tons(x1000)	**62**
	Total Ton-miles(x1000)	**745**
UPPER CHIPOLA RIVER, FL FROM MOUTH TO MARIANA	No Commerce Reported	
WATSON BAYOU, FL (INCLUDED IN TRAFFIC OF PANAMA CITY HARBOR, FL)	5390 primary i&s nec	2
	Total Tons(x1000)	**2**
	Total Ton-miles(x1000)	**3**
	Total Trip-ton-miles Internal and Intraport (x1000)	**288**
WOLF AND JORDAN RIVERS, MS	No Commerce Reported	

INNERHARBOR NAVIGATION CANAL, LA (INCLUDED IN TRAFFIC OF PORT OF NEW ORLEANS)

Section Included: From Mississippi River to Lake Pontchartrain, 5.5 miles. Maintained Depth: Lock to mile 2.1, 30 feet; to Seabrook Bridge, 30 feet; to Seabrook Light, 15 feet. Tidal range to 3 feet at mean higher high water.

Comparative Statement of Traffic (thousand short tons)

Year	Total	Year	Total	Year	Total	Year	Total
2002	18,942	2005	16,765	2008	15,409	**2011**	**15,299**
2003	18,178	2006	17,228	2009	14,771		
2004	18,774	2007	16,772	2010	16,968		

Freight Traffic, 2011 (thousand short tons)

Commodity	Total	Through	
		Upbound	Downbnd
Total, all commodities	**225**	**1**	**224**
Total petroleum and petroleum products	**0**	**0**	**—-**
Subtotal petroleum products	**0**	**0**	**—-**
2340 residual fuel oil	0	0	—
Total primary manufactured goods	**0**	**—-**	**0**
Subtotal primary non-ferrous metal products	**0**	**—-**	**0**
5480 fab. metal products	0	—	0
Total food and farm products	**224**	**—-**	**224**
Subtotal other agricultural products	**224**	**—-**	**224**
6811 meat, fresh, frozen	224	—	224
Total all manufactured equipment, machinery and products	**1**	**1**	**—-**
7230 ships & boats	1	1	—
Ton-miles (x1000)	**674**	**3**	**671**
Through			

Commodity	Total	Domestic						
		Coastwise		Internal				
		Through		Inbound		Outbound	Through	
		Upbound	Downbnd	Upbound	Downbnd	Downbnd	Upbound	Downbnd
Total, all commodities	**15,074**	**146**	**2**	**716**	**278**	**236**	**7,807**	**5,890**
Total coal	**384**	**—-**	**—-**	**—-**	**—-**	**—-**	**258**	**126**
1100 coal & lignite	343	—	—	—	—	—	231	112
1200 coal coke	41	—	—	—	—	—	27	14
Total petroleum and petroleum products	**6,374**	**14**	**—-**	**—-**	**—-**	**9**	**3,680**	**2,671**
Subtotal crude petroleum	**1,961**	**—-**	**—-**	**—-**	**—-**	**—-**	**1,452**	**509**
2100 crude petroleum	1,961	—	—	—	—	—	1,452	509
Subtotal petroleum products	**4,414**	**14**	**—-**	**—-**	**—-**	**9**	**2,228**	**2,162**
2211 gasoline	1,407	—	—	—	—	—	621	786
2221 kerosene	8	—	—	—	—	—	8	—
2330 distillate fuel oil	597	—	—	—	—	—	320	277
2340 residual fuel oil	1,158	—	—	—	—	9	740	409
2350 lube oil & greases	101	14	—	—	—	—	13	74
2429 naphtha & solvents	154	—	—	—	—	—	57	97
2430 asphalt, tar & pitch	755	—	—	—	—	—	444	311
2540 petroleum coke	16	—	—	—	—	—	16	—
2640 hydrocarbon & petrol gases, liquefied and gaseous	188	—	—	—	—	—	2	185
2990 petro. products nec	30	—	—	—	—	—	7	23
Total chemicals and related products	**3,060**	**84**	**2**	**11**	**—-**	**—-**	**1,585**	**1,379**
Subtotal fertilizers	**313**	**—-**	**—-**	**11**	**—-**	**—-**	**27**	**276**
3110 nitrogenous fert.	14	—	—	3	—	—	11	—
3120 phosphatic fert.	37	—	—	—	—	—	6	31
3130 potassic fert.	18	—	—	8	—	—	9	—
3190 fert. & mixes nec	245	—	—	—	—	—	—	245
Subtotal other chemicals and related products	**2,747**	**84**	**2**	**—-**	**—-**	**—-**	**1,558**	**1,103**
3211 acyclic hydrocarbons	523	—	—	—	—	—	46	478
3212 benzene & toluene	384	—	—	—	—	—	44	340
3219 other hydrocarbons	619	—	—	—	—	—	603	16
3220 alcohols	329	—	—	—	—	—	328	1
3240 nitrogen func. comp.	248	—	—	—	—	—	209	40
3260 organic comp. nec	66	—	—	—	—	—	—	66
3271 sulphur (liquid)	22	22	—	—	—	—	—	—
3272 sulphuric acid	179	—	—	—	—	—	91	88
3273 ammonia	67	—	—	—	—	—	8	60
3274 sodium hydroxide	175	62	—	—	—	—	109	5
3275 inorg. elem., oxides, & halogen salts	55	—	—	—	—	—	49	6
3276 metallic salts	22	—	2	—	—	—	20	—
3279 inorganic chem. nec	12	—	—	—	—	—	12	—
3299 chem. products nec	44	—	—	—	—	—	40	5
Total crude materials, inedible except fuels	**3,110**	**10**	**—-**	**633**	**—-**	**207**	**1,771**	**489**
Subtotal forest products, wood and chips	**1**	**—-**	**—-**	**—-**	**—-**	**—-**	**—-**	**1**
4161 wood chips	1	—	—	—	—	—	—	1

INNERHARBOR NAVIGATION CANAL, LA (INCLUDED IN TRAFFIC OF PORT OF NEW ORLEANS)
Freight Traffic, 2011 - continued
(thousand short tons)

Commodity	Total	Domestic						
		Coastwise		Internal				
		Through		Inbound		Outbound	Through	
		Upbound	Downbnd	Upbound	Downbnd	Downbnd	Upbound	Downbnd
Subtotal soil, sand, gravel, rock and stone	**2,007**	**10**	**—-**	**627**	**—-**	**—-**	**1,240**	**129**
4322 limestone	576	—	—	99	—	—	440	38
4323 gypsum	5	—	—	5	—	—	—	—
4327 phosphate rock	3	—	—	—	—	—	—	3
4331 sand & gravel	528	—	—	401	—	—	38	89
4335 waterway improv. mat	894	10	—	121	—	—	763	—
Subtotal iron ore and scrap	**714**	**—-**	**—-**	**3**	**—-**	**207**	**298**	**206**
4410 iron ore	63	—	—	—	—	—	18	45
4420 iron & steel scrap	651	—	—	3	—	207	280	161
Subtotal non-ferrous ores and scrap	**106**	**—-**	**—-**	**—-**	**—-**	**—-**	**97**	**9**
4650 aluminum ore	3	—	—	—	—	—	3	—
4670 manganese ore	7	—	—	—	—	—	7	—
4680 non-ferrous scrap	2	—	—	—	—	—	2	—
4690 non-ferrous ores nec	94	—	—	—	—	—	85	9
Subtotal sulphur, clay and salt	**3**	**—-**	**—-**	**—-**	**—-**	**—-**	**3**	**—-**
4782 clay & refrac. mat.	3	—	—	—	—	—	3	—
Subtotal slag	**179**	**—-**	**—-**	**3**	**—-**	**—-**	**53**	**123**
4860 slag	179	—	—	3	—	—	53	123
Subtotal other non-metal. min.	**99**	**—-**	**—-**	**—-**	**—-**	**—-**	**80**	**19**
4900 non-metal. min. nec	99	—	—	—	—	—	80	19
Total primary manufactured goods	**2,052**	**—-**	**—-**	**70**	**278**	**19**	**502**	**1,183**
Subtotal lime, cement and glass	**752**	**—-**	**—-**	**65**	**278**	**—-**	**257**	**152**
5220 cement & concrete	724	—	—	65	271	—	241	147
5290 misc. mineral prod.	28	—	—	—	7	—	16	5
Subtotal primary iron and steel products	**1,168**	**—-**	**—-**	**5**	**—-**	**2**	**207**	**955**
5312 pig iron	166	—	—	—	—	2	117	48
5315 ferro alloys	22	—	—	1	—	—	21	—
5320 i&s primary forms	9	—	—	—	—	—	—	9
5330 i&s plates & sheets	205	—	—	—	—	—	59	146
5360 i&s bars & shapes	18	—	—	—	—	—	5	13
5370 i&s pipe & tube	7	—	—	4	—	—	—	3
5390 primary i&s nec	741	—	—	—	—	—	4	737
Subtotal primary non-ferrous metal products	**131**	**—-**	**—-**	**—-**	**—-**	**18**	**38**	**76**
5422 aluminum	8	—	—	—	—	—	3	5
5480 fab. metal products	123	—	—	—	—	18	35	71
Total food and farm products	**81**	**38**	**—-**	**—-**	**—-**	**—-**	**3**	**40**
Subtotal grain	**13**	**—-**	**—-**	**—-**	**—-**	**—-**	**1**	**11**
6241 wheat	8	—	—	—	—	—	1	6
6344 corn	5	—	—	—	—	—	—	5
Subtotal oilseeds	**21**	**—-**	**—-**	**—-**	**—-**	**—-**	**—-**	**21**
6522 soybeans	12	—	—	—	—	—	—	12
6590 oilseeds nec	9	—	—	—	—	—	—	9
Subtotal processed grain and animal feed	**9**	**—-**	**—-**	**—-**	**—-**	**—-**	**2**	**8**
6782 animal feed, prep.	9	—	—	—	—	—	2	8
Subtotal other agricultural products	**38**	**38**	**—-**	**—-**	**—-**	**—-**	**—-**	**—-**
6889 food products nec	38	38	—	—	—	—	—	—
Total all manufactured equipment, machinery and products	**12**	**—-**	**—-**	**2**	**—-**	**—-**	**9**	**2**
7110 machinery (not elec)	2	—	—	—	—	—	1	1
7600 rubber & plastic pr.	4	—	—	—	—	—	4	—
7900 manufac. prod. nec	6	—	—	2	—	—	3	1
Ton-miles (x1000)	**1,219,757**	**18,675**	**192**	**2,097**	**278**	**683**	**688,966**	**508,867**
Domestic								

Tons All Traffic (x1000)	**15,299**
Ton-miles All Traffic (x1000)	**1,220,431**
Total Trip-ton-miles Internal and Intraport (x1000)	**9,466,454**

MISSISSIPPI RIVER GULF OUTLET VIA VENICE VICINITY CONSOLIDATION

Section Included: Tiger Pass, Gulf Via Baptiste Collette. Maintained Depth: Entrance channel in open water, 16 feet, Tiger Pass to Mississippi River, 14 feet: Gulf Via Baptiste Collette, 14 feet. Tidal range to 3 feet at mean higher high water.

Comparative Statement of Traffic (thousand short tons)

Year	Total	Year	Total	Year	Total	Year	Total
2002	2,585	2005	1,681	2008	1,937	**2011**	**1,881**
2003	2,662	2006	1,672	2009	1,657		
2004	2,672	2007	1,721	2010	1,752		

Freight Traffic, 2011 (thousand short tons)

Commodity	Grand Total	Domestic				
		Coastwise	Internal			
		Shipments	Inbound	Outbound	Intra	
			Downbnd	Upbound	Upbound	Downbnd
Total, all commodities	**1,881**	**417**	**918**	**543**	**2**	**1**
Total petroleum and petroleum products	**1,018**	**278**	**683**	**58**	**—-**	**—-**
Subtotal crude petroleum	**35**	**—-**	**1**	**34**	**—-**	**—-**
2100 crude petroleum	35	—-	1	34	—-	—-
Subtotal petroleum products	**983**	**278**	**681**	**24**	**—-**	**—-**
2330 distillate fuel oil	983	278	681	24	—-	—-
Total chemicals and related products	**5**	**—-**	**5**	**1**	**—-**	**—-**
Subtotal fertilizers	**0**	**—-**	**0**	**—-**	**—-**	**—-**
3110 nitrogenous fert.	0	—-	0	—-	—-	—-
Subtotal other chemicals and related products	**5**	**—-**	**5**	**1**	**—-**	**—-**
3276 metallic salts	5	—-	5	1	—-	—-
3286 plastics	0	—-	—-	0	—-	—-
3299 chem. products nec	0	—-	0	0	—-	—-
Total crude materials, inedible except fuels	**39**	**—-**	**35**	**4**	**—-**	**—-**
Subtotal sulphur, clay and salt	**13**	**—-**	**10**	**3**	**—-**	**—-**
4782 clay & refrac. mat.	13	—-	10	3	—-	—-
Subtotal other non-metal. min.	**26**	**—-**	**25**	**1**	**—-**	**—-**
4900 non-metal. min. nec	26	—-	25	1	—-	—-
Total primary manufactured goods	**4**	**—-**	**0**	**3**	**0**	**—-**
Subtotal lime, cement and glass	**2**	**—-**	**0**	**2**	**0**	**—-**
5220 cement & concrete	2	—-	0	2	0	—-
Subtotal primary iron and steel products	**2**	**—-**	**0**	**1**	**—-**	**—-**
5370 i&s pipe & tube	2	—-	0	1	—-	—-
Subtotal primary non-ferrous metal products	**0**	**—-**	**0**	**0**	**—-**	**—-**
5480 fab. metal products	0	—-	0	0	—-	—-
Total food and farm products	**152**	**139**	**—-**	**13**	**—-**	**—-**
Subtotal other agricultural products	**152**	**139**	**—-**	**13**	**—-**	**—-**
6887 groceries	0	—-	—-	0	—-	—-
6888 water & ice	152	139	—-	13	—-	—-
Total all manufactured equipment, machinery and products	**523**	**—-**	**195**	**325**	**2**	**1**
7110 machinery (not elec)	523	—-	195	325	2	1
Total waste and scrap nec	**139**	**—-**	**0**	**139**	**—-**	**—-**
8900 waste and scrap nec	139	—-	0	139	—-	—-
Ton-miles (x1000)	**1,881**	**417**	**918**	**543**	**2**	**1**

Tons All Traffic (x1000)	**1,881**
Ton-miles All Traffic (x1000)	**1,881**
Total Trip-ton-miles Internal and Intraport (x1000)	**147,161**

WATERWAY FROM EMPIRE, LA TO GULF OF MEXICO

Section Included: From Empire, LA to Gulf of Mexico, 10 miles. Maintained Depth: Thru Doullut Canal, 6 feet; Doullut Canal to jetties, 9 feet; Bar Channel, 14 feet. Tidal range to 3 feet at mean higher high water.

Comparative Statement of Traffic (thousand short tons)

Year	Total	Year	Total	Year	Total	Year	Total
2002	917	2005	833	2008	818	**2011**	**865**
2003	956	2006	797	2009	889		
2004	1,198	2007	736	2010	755		

Freight Traffic, 2011 (thousand short tons)

Commodity	Grand Total	Internal			
		Inbound	Outbound	Through	
		Downbnd	Upbound	Upbound	Downbnd
Total, all commodities	**865**	**23**	**130**	**402**	**310**
Total petroleum and petroleum products	**348**	**23**	**116**	**207**	**3**
Subtotal crude petroleum	**345**	**23**	**116**	**206**	**—-**
2100 crude petroleum	345	23	116	206	—-
Subtotal petroleum products	**3**	**—-**	**—-**	**1**	**3**
2330 distillate fuel oil	3	—-	—-	1	3
Total chemicals and related products	**1**	**—-**	**—-**	**0**	**0**
Subtotal fertilizers	**0**	**—-**	**—-**	**0**	**—-**
3110 nitrogenous fert.	0	—-	—-	0	—-

WATERWAY FROM EMPIRE, LA TO GULF OF MEXICO
Freight Traffic, 2011 - continued
(thousand short tons)

Commodity	Grand Total	Internal			
		Inbound	Outbound	Through	
		Downbnd	Upbound	Upbound	Downbnd
Subtotal other chemicals and related products	**1**	**—-**	**—-**	**0**	**0**
3276 metallic salts	0	—-	—-	—-	0
3286 plastics	0	—-	—-	—-	0
3299 chem. products nec	0	—-	—-	0	0
Total crude materials, inedible except fuels	**5**	**—-**	**—-**	**2**	**2**
Subtotal sulphur, clay and salt	**4**	**—-**	**—-**	**2**	**2**
4782 clay & refrac. mat.	4	—-	—-	2	2
Subtotal other non-metal. min.	**1**	**—-**	**—-**	**0**	**1**
4900 non-metal. min. nec	1	—-	—-	0	1
Total primary manufactured goods	**3**	**—-**	**—-**	**0**	**3**
Subtotal lime, cement and glass	**2**	**—-**	**—-**	**—-**	**2**
5220 cement & concrete	2	—-	—-	—-	2
Subtotal primary iron and steel products	**2**	**—-**	**—-**	**0**	**1**
5370 i&s pipe & tube	2	—-	—-	0	1
Subtotal primary non-ferrous metal products	**0**	**—-**	**—-**	**0**	**0**
5480 fab. metal products	0	—-	—-	0	0
Total food and farm products	**20**	**—-**	**14**	**1**	**6**
Subtotal processed grain and animal feed	**14**	**—-**	**14**	**—-**	**—-**
6782 animal feed, prep.	14	—-	14	—-	—-
Subtotal other agricultural products	**6**	**—-**	**—-**	**1**	**6**
6887 groceries	0	—-	—-	—-	0
6888 water & ice	6	—-	—-	1	6
Total all manufactured equipment, machinery and products	**488**	**—-**	**—-**	**192**	**296**
7110 machinery (not elec)	488	—-	—-	192	296
Total waste and scrap nec	**0**	**—-**	**—-**	**0**	**—-**
8900 waste and scrap nec	0	—-	—-	0	—-
Ton-miles (x1000)	**7,274**	**23**	**130**	**4,021**	**3,100**

Tons All Traffic (x1000)	**865**
Ton-miles All Traffic (x1000)	**7,274**
Total Trip-ton-miles Internal and Intraport (x1000)	**50,327**

BAYOU LAFOURCHE AND LAFOURCHE-JUMP WATERWAY, LA

Section Included: Lockport, LA to Gulf of Mexico, 50 miles. Maintained Depth: Bar Channel, 28 feet; Jetty Channel, 27 feet; Mouth to 3 miles, 27 feet, to Lockport, 9 feet. Tidal range to 3 feet at mean higher high water.

Comparative Statement of Traffic (thousand short tons)

Year	Total	Year	Total	Year	Total	Year	Total
2002	4,220	2005	7,204	2008	5,998	**2011**	**4,754**
2003	4,484	2006	7,451	2009	5,409		
2004	6,975	2007	6,129	2010	4,356		

Freight Traffic, 2011 (thousand short tons)

Commodity	Total	Foreign
		Inbound
Total, all commodities	**27**	**27**
Total petroleum and petroleum products	**3**	**3**
Subtotal petroleum products	**3**	**3**
2211 gasoline	0	0
2330 distillate fuel oil	0	0
2540 petroleum coke	3	3
Total chemicals and related products	**0**	**0**
Subtotal other chemicals and related products	**0**	**0**
3286 plastics	0	0
Total crude materials, inedible except fuels	**0**	**0**
Subtotal forest products, wood and chips	**0**	**0**
4150 fuel wood	0	0
4189 lumber	0	0
Subtotal iron ore and scrap	**0**	**0**
4420 iron & steel scrap	0	0
Subtotal non-ferrous ores and scrap	**0**	**0**
4680 non-ferrous scrap	0	0
Total primary manufactured goods	**8**	**8**
Subtotal paper products	**0**	**0**
5120 paper & paperboard	0	0
5190 paper products nec	0	0
Subtotal lime, cement and glass	**0**	**0**
5240 glass & glass prod.	0	0
Subtotal primary iron and steel products	**6**	**6**
5315 ferro alloys	4	4
5370 i&s pipe & tube	2	2

BAYOU LAFOURCHE AND LAFOURCHE-JUMP WATERWAY, LA
Freight Traffic, 2011 - continued
(thousand short tons)

Commodity	Total	Foreign Inbound
Subtotal primary non-ferrous metal products	**2**	**2**
5429 smelted prod. nec	0	0
5480 fab. metal products	2	2
Total all manufactured equipment, machinery and products	**15**	**15**
7110 machinery (not elec)	1	1
7120 electrical machinery	0	0
7210 vehicles & parts	12	12
7400 manufac. wood prod.	0	0
7500 textile products	0	0
7600 rubber & plastic pr.	0	0
7900 manufac. prod. nec	1	1
Total unknown or not elsewhere classified	**1**	**1**
9900 unknown or nec	1	1
Ton-miles (x1000)	**67**	**67**
Foreign		

Commodity	Total	Coastwise Receipts	Coastwise Shipments
Total, all commodities	**789**	**776**	**13**
Total petroleum and petroleum products	**624**	**624**	**—-**
Subtotal petroleum products	**624**	**624**	**—-**
2330 distillate fuel oil	339	339	—
2340 residual fuel oil	285	285	—
Total crude materials, inedible except fuels	**0**	**0**	**—-**
Subtotal sulphur, clay and salt	**0**	**0**	**—-**
4782 clay & refrac. mat.	0	0	—
Total food and farm products	**143**	**143**	**—-**
Subtotal other agricultural products	**143**	**143**	**—-**
6888 water & ice	143	143	—
Total all manufactured equipment, machinery and products	**22**	**8**	**13**
7110 machinery (not elec)	22	8	13
Ton-miles (x1000)	**1,574**	**1,524**	**50**
Coastwise			

Commodity	Total	Internal Inbound Upbound	Internal Inbound Downbnd	Internal Outbound Upbound	Internal Outbound Downbnd	Internal Through Upbound	Internal Through Downbnd	Internal Intra Upbound	Internal Intra Downbnd
Total, all commodities	**3,938**	**1,119**	**657**	**255**	**1,886**	**10**	**1**	**4**	**5**
Total petroleum and petroleum products	**402**	**88**	**158**	**32**	**122**	**2**	**—-**	**—-**	**—-**
Subtotal crude petroleum	**45**	**1**	**—-**	**32**	**10**	**2**	**—-**	**—-**	**—-**
2100 crude petroleum	45	1	—	32	10	2	—	—	—
Subtotal petroleum products	**357**	**87**	**158**	**0**	**112**	**—-**	**—-**	**—-**	**—-**
2330 distillate fuel oil	354	87	158	0	109	—	—	—	—
2340 residual fuel oil	3	—	—	—	3	—	—	—	—
Total chemicals and related products	**133**	**32**	**64**	**1**	**37**	**—-**	**—-**	**—-**	**—-**
Subtotal other chemicals and related products	**133**	**32**	**64**	**1**	**37**	**—-**	**—-**	**—-**	**—-**
3211 acyclic hydrocarbons	7	—	7	—	—	—	—	—	—
3220 alcohols	56	26	—	0	30	—	—	—	—
3275 inorg. elem., oxides, & halogen salts	6	3	—	—	3	—	—	—	—
3276 metallic salts	64	3	57	0	4	—	—	—	—
3299 chem. products nec	0	0	—	—	0	—	—	—	—
Total crude materials, inedible except fuels	**508**	**37**	**388**	**11**	**59**	**8**	**—-**	**1**	**5**
Subtotal soil, sand, gravel, rock and stone	**19**	**—-**	**19**	**—-**	**—-**	**—-**	**—-**	**—-**	**—-**
4322 limestone	14	—	14	—	—	—	—	—	—
4335 waterway improv. mat	5	—	5	—	—	—	—	—	—
Subtotal sulphur, clay and salt	**99**	**29**	**18**	**4**	**48**	**—-**	**—-**	**—-**	**—-**
4782 clay & refrac. mat.	99	29	18	4	48	—	—	—	—
Subtotal other non-metal. min.	**389**	**8**	**351**	**7**	**11**	**8**	**—-**	**1**	**5**
4900 non-metal. min. nec	389	8	351	7	11	8	—	1	5
Total primary manufactured goods	**27**	**11**	**0**	**—-**	**16**	**—-**	**—-**	**—-**	**—-**
Subtotal paper products	**5**	**3**	**—-**	**—-**	**3**	**—-**	**—-**	**—-**	**—-**
5190 paper products nec	5	3	—	—	3	—	—	—	—
Subtotal lime, cement and glass	**16**	**6**	**0**	**—-**	**9**	**—-**	**—-**	**—-**	**—-**

BAYOU LAFOURCHE AND LAFOURCHE-JUMP WATERWAY, LA
Freight Traffic, 2011 - continued
(thousand short tons)

Commodity	Total	Internal							
		Inbound		Outbound		Through		Intra	
		Upbound	Downbnd	Upbound	Downbnd	Upbound	Downbnd	Upbound	Downbnd
5220 cement & concrete	16	6	0	—	9	—	—	—	—
Subtotal primary iron and steel products	**2**	**0**	**—**	**—**	**1**	**—**	**—**	**—**	**—**
5370 i&s pipe & tube	2	0	—	—	1	—	—	—	—
Subtotal primary non-ferrous metal products	**4**	**2**	**—**	**—**	**2**	**—**	**—**	**—**	**—**
5480 fab. metal products	4	2	—	—	2	—	—	—	—
Total food and farm products	**186**	**76**	**8**	**1**	**100**	**—**	**—**	**—**	**—**
Subtotal other agricultural products	**186**	**76**	**8**	**1**	**100**	**—**	**—**	**—**	**—**
6888 water & ice	186	76	8	1	100	—	—	—	—
Total all manufactured equipment, machinery and products	**2,498**	**876**	**33**	**31**	**1,553**	**0**	**1**	**3**	**1**
7110 machinery (not elec)	2,495	876	32	31	1,553	0	1	3	1
7400 manufac. wood prod.	2	0	1	0	0	—	—	—	—
7800 empty containers	0	0	—	—	0	—	—	—	—
Total waste and scrap nec	**185**	**0**	**4**	**180**	**—**	**—**	**—**	**—**	**—**
8900 waste and scrap nec	185	0	4	180	—	—	—	—	—
Ton-miles	**42,468**	**3,574**	**23,639**	**8,304**	**6,482**	**380**	**27**	**8**	**54**
Internal (x1000)									

Tons All Traffic (x1000) **4,754**
Ton-miles All Traffic (x1000) **44,109**
Total Trip-ton-miles Internal and Intraport (x1000) **168,161**

HOUMA NAVIGATION CANAL, LA

Section Included: 36.6 miles from intersection of Gulf Intracoastal Waterway at Houma to Gulf of Mexico. Maintained Depth: Cat Island Pass, 16 feet; to mile 34, 15 feet; to Gulf Intracoastal Waterway, 16 feet. Tidal range to 3 feet at mean higher high water.

Comparative Statement of Traffic (thousand short tons)

Year	Total	Year	Total	Year	Total	Year	Total
2002	409	2005	1,026	2008	996	**2011**	**465**
2003	416	2006	1,030	2009	621		
2004	556	2007	844	2010	447		

Freight Traffic, 2011 (thousand short tons)

Commodity	Grand Total	Internal			
		Inbound	Outbound	Through	
		Downbnd	Upbound	Upbound	Downbnd
Total, all commodities	**464**	**52**	**6**	**392**	**14**
Total petroleum and petroleum products	**404**	**29**	**6**	**369**	**—**
Subtotal crude petroleum	**375**	**—**	**6**	**369**	**—**
2100 crude petroleum	375	—	6	369	—
Subtotal petroleum products	**29**	**29**	**0**	**—**	**—**
2330 distillate fuel oil	29	29	0	—	—
Total chemicals and related products	**0**	**—**	**0**	**—**	**—**
Subtotal other chemicals and related products	**0**	**—**	**0**	**—**	**—**
3276 metallic salts	0	—	0	—	—
Total crude materials, inedible except fuels	**57**	**21**	**—**	**22**	**14**
Subtotal soil, sand, gravel, rock and stone	**34**	**20**	**—**	**—**	**14**
4331 sand & gravel	14	—	—	—	14
4335 waterway improv. mat	20	20	—	—	—
Subtotal sulphur, clay and salt	**1**	**0**	**—**	**—**	**1**
4782 clay & refrac. mat.	1	0	—	—	1
Subtotal other non-metal. min.	**22**	**0**	**—**	**22**	**—**
4900 non-metal. min. nec	22	0	—	22	—
Total primary manufactured goods	**2**	**2**	**—**	**0**	**0**
Subtotal lime, cement and glass	**0**	**—**	**—**	**0**	**0**
5220 cement & concrete	0	—	—	0	0
Subtotal primary iron and steel products	**2**	**2**	**—**	**—**	**—**
5370 i&s pipe & tube	2	2	—	—	—
Total food and farm products	**0**	**—**	**0**	**—**	**—**
Subtotal other agricultural products	**0**	**—**	**0**	**—**	**—**
6888 water & ice	0	—	0	—	—
Total all manufactured equipment, machinery and products	**0**	**0**	**0**	**—**	**—**
7110 machinery (not elec)	0	0	0	—	—
Ton-miles (x1000)	**13,356**	**346**	**6**	**12,656**	**348**

Tons All Traffic (x1000) **465**
Ton-miles All Traffic (x1000) **13,374**
Total Trip-ton-miles Internal and Intraport (x1000) **74,401**

ATCHAFALAYA RIVER(LOWER), LA (CONSOLIDATED REPORT)

Comparative Statement of Traffic (thousand short tons)

Year	Total	Year	Total	Year	Total	Year	Total
2002	0	2005	0	2008	0	**2011**	**1,225**
2003	0	2006	0	2009	1,995		
2004	0	2007	0	2010	1,666		

Freight Traffic, 2011 (thousand short tons)

Commodity	Total	Foreign	
		Inbound	Through Upbound
Total, all commodities	**6**	**2**	**5**
Total primary manufactured goods	**3**	**2**	**2**
Subtotal paper products	**0**	**—-**	**0**
5190 paper products nec	0	—-	0
Subtotal primary iron and steel products	**0**	**—-**	**0**
5360 i&s bars & shapes	0	—-	0
Subtotal primary non-ferrous metal products	**3**	**2**	**2**
5429 smelted prod. nec	2	—-	2
5480 fab. metal products	2	2	0
Total food and farm products	**0**	**—-**	**0**
Subtotal other agricultural products	**0**	**—-**	**0**
6889 food products nec	0	—-	0
Total all manufactured equipment, machinery and products	**2**	**—-**	**2**
7110 machinery (not elec)	1	—-	1
7120 electrical machinery	1	—-	1
7210 vehicles & parts	0	—-	0
7600 rubber & plastic pr.	0	—-	0
7900 manufac. prod. nec	0	—-	0
Total unknown or not elsewhere classified	**1**	**—-**	**1**
9900 unknown or nec	1	—-	1
Ton-miles (x1000)	**219**	**64**	**155**
Foreign			

Commodity	Total	Coastwise	
		Receipts	Through Downbnd
Total, all commodities	**46**	**40**	**6**
Total petroleum and petroleum products	**6**	**—-**	**6**
Subtotal petroleum products	**6**	**—-**	**6**
2640 hydrocarbon & petrol gases, liquefied and gaseous	6	—-	6
Total unknown or not elsewhere classified	**40**	**40**	**—-**
9900 unknown or nec	40	40	—-
Ton-miles (x1000)	**1,794**	**1,586**	**208**
Coastwise			

Commodity	Total	Internal					
		Inbound		Outbound		Through	
		Upbound	Downbnd	Upbound	Downbnd	Upbound	Downbnd
Total, all commodities	**1,173**	**44**	**50**	**57**	**7**	**339**	**676**
Total petroleum and petroleum products	**469**	**—-**	**—-**	**37**	**2**	**116**	**313**
Subtotal crude petroleum	**438**	**—-**	**—-**	**37**	**1**	**89**	**312**
2100 crude petroleum	438	—-	—-	37	1	89	312
Subtotal petroleum products	**31**	**—-**	**—-**	**—-**	**1**	**28**	**1**
2330 distillate fuel oil	3	—-	—-	—-	1	—-	1
2340 residual fuel oil	28	—-	—-	—-	—-	28	—-
Total crude materials, inedible except fuels	**159**	**44**	**49**	**20**	**0**	**44**	**2**
Subtotal soil, sand, gravel, rock and stone	**89**	**40**	**48**	**—-**	**—-**	**—-**	**—-**
4322 limestone	89	40	48	—-	—-	—-	—-
Subtotal sulphur, clay and salt	**11**	**0**	**—-**	**—-**	**0**	**8**	**2**
4782 clay & refrac. mat.	11	0	—-	—-	0	8	2
Subtotal other non-metal. min.	**60**	**3**	**1**	**20**	**—-**	**36**	**0**
4900 non-metal. min. nec	60	3	1	20	—-	36	0
Total primary manufactured goods	**0**	**—-**	**0**	**0**	**0**	**—-**	**—-**
Subtotal lime, cement and glass	**0**	**—-**	**0**	**0**	**0**	**—-**	**—-**
5220 cement & concrete	0	—-	0	0	0	—-	—-
Subtotal primary non-ferrous metal products	**0**	**—-**	**—-**	**—-**	**0**	**—-**	**—-**
5480 fab. metal products	0	—-	—-	—-	0	—-	—-
Total food and farm products	**345**	**—-**	**—-**	**—-**	**0**	**—-**	**345**
Subtotal other agricultural products	**345**	**—-**	**—-**	**—-**	**0**	**—-**	**345**
6861 sugar	320	—-	—-	—-	—-	—-	320
6865 molasses	25	—-	—-	—-	—-	—-	25
6888 water & ice	1	—-	—-	—-	0	—-	0
Total all manufactured equipment, machinery and products	**23**	**0**	**1**	**—-**	**3**	**2**	**15**

ATCHAFALAYA RIVER(LOWER), LA (CONSOLIDATED REPORT)
Freight Traffic, 2011 - continued
(thousand short tons)

Commodity	Total	Internal					
		Inbound		Outbound		Through	
		Upbound	Downbnd	Upbound	Downbnd	Upbound	Downbnd
7110 machinery (not elec)	23	0	1	—	3	2	15
Total waste and scrap nec	**177**	**—**	**—**	**—**	**—**	**177**	**—**
8900 waste and scrap nec	177	—	—	—	—	177	—
Ton-miles (x1000)	**19,804**	**295**	**102**	**290**	**128**	**11,060**	**7,929**
Internal							

Tons All Traffic (x1000)	**1,225**
Ton-miles All Traffic (x1000)	**21,817**
Total Trip-ton-miles Internal and Intraport (x1000)	**274,484**

ATCHAFALAYA RIVER(UPPER), LA (CONSOLIDATED REPORT)

Section Included: Old River Lock at Mississippi River through Old River to Three Rivers thence via Atchafalaya River to Morgan City, LA, 116 miles. Maintained Depth: 12 feet. Tidal Range to 3 feet at mean higher high water. First published in calendar year 2009.

Comparative Statement of Traffic (thousand short tons)

Year	Total	Year	Total	Year	Total	Year	Total
2002	0	2005	0	2008	0	**2011**	**10,549**
2003	0	2006	0	2009	11,679		
2004	0	2007	0	2010	9,687		

Freight Traffic, 2011 (thousand short tons)

Commodity	Grand Total	Internal					
		Inbound		Outbound		Through	
		Upbound	Downbnd	Upbound	Downbnd	Upbound	Downbnd
Total, all commodities	**10,549**	**1,465**	**385**	**449**	**1,028**	**1,734**	**5,487**
Total coal	**432**	**—**	**—**	**8**	**—**	**68**	**357**
1100 coal & lignite	431	—	—	8	—	66	357
1200 coal coke	2	—	—	—	—	2	—
Total petroleum and petroleum products	**4,656**	**1,283**	**22**	**195**	**837**	**705**	**1,613**
Subtotal crude petroleum	**1,473**	**1,086**	**—**	**—**	**193**	**110**	**83**
2100 crude petroleum	1,473	1,086	—	—	193	110	83
Subtotal petroleum products	**3,183**	**197**	**22**	**195**	**644**	**594**	**1,530**
2211 gasoline	333	12	11	—	10	80	220
2330 distillate fuel oil	1,063	8	—	173	465	75	343
2340 residual fuel oil	676	170	11	7	93	273	121
2350 lube oil & greases	147	6	—	—	—	—	141
2429 naphtha & solvents	126	—	—	7	62	47	10
2430 asphalt, tar & pitch	124	2	—	8	3	17	94
2540 petroleum coke	694	—	—	—	—	95	599
2640 hydrocarbon & petrol gases, liquefied and gaseous	2	—	—	—	—	—	2
2990 petro. products nec	18	—	—	—	11	7	—
Total chemicals and related products	**1,116**	**28**	**118**	**19**	**23**	**515**	**415**
Subtotal fertilizers	**163**	**27**	**90**	**6**	**—**	**11**	**28**
3110 nitrogenous fert.	121	27	66	6	—	10	13
3120 phosphatic fert.	8	—	5	—	—	—	3
3130 potassic fert.	23	—	14	—	—	—	9
3190 fert. & mixes nec	11	—	6	—	—	2	3
Subtotal other chemicals and related products	**953**	**1**	**28**	**13**	**23**	**503**	**386**
3211 acyclic hydrocarbons	16	—	—	—	—	15	1
3219 other hydrocarbons	389	—	—	—	—	374	16
3220 alcohols	206	—	—	—	—	5	201
3240 nitrogen func. comp.	68	—	—	—	3	65	—
3260 organic comp. nec	9	—	—	—	—	9	—
3273 ammonia	85	—	—	—	—	12	73
3274 sodium hydroxide	144	—	28	13	15	24	64
3275 inorg. elem., oxides, & halogen salts	4	—	—	—	—	—	4
3276 metallic salts	24	1	—	—	4	—	20
3279 inorganic chem. nec	8	—	—	—	—	—	8
Total crude materials, inedible except fuels	**3,544**	**145**	**244**	**—**	**82**	**218**	**2,855**
Subtotal soil, sand, gravel, rock and stone	**3,330**	**137**	**244**	**—**	**0**	**105**	**2,845**
4322 limestone	1,510	66	127	—	—	31	1,285
4331 sand & gravel	726	—	20	—	0	60	646
4335 waterway improv. mat	1,094	70	96	—	—	13	914
Subtotal iron ore and scrap	**38**	**—**	**—**	**—**	**—**	**29**	**9**
4420 iron & steel scrap	38	—	—	—	—	29	9
Subtotal sulphur, clay and salt	**6**	**2**	**—**	**—**	**4**	**—**	**—**
4782 clay & refrac. mat.	6	2	—	—	4	—	—
Subtotal slag	**2**	**—**	**—**	**—**	**—**	**—**	**2**
4860 slag	2	—	—	—	—	—	2
Subtotal other non-metal. min.	**169**	**6**	**—**	**—**	**78**	**84**	**—**
4900 non-metal. min. nec	169	6	—	—	78	84	—

ATCHAFALAYA RIVER(UPPER), LA (CONSOLIDATED REPORT)
Freight Traffic, 2011 - continued
(thousand short tons)

Commodity	Grand Total	Internal					
		Inbound		Outbound		Through	
		Upbound	Downbnd	Upbound	Downbnd	Upbound	Downbnd
Total primary manufactured goods	**179**	**0**	**—-**	**—-**	**0**	**24**	**155**
Subtotal lime, cement and glass	**150**	**0**	**—-**	**—-**	**0**	**16**	**133**
5210 lime	40	—	—	—	—	16	23
5220 cement & concrete	108	0	—	—	0	—	108
5290 misc. mineral prod.	2	—	—	—	—	—	2
Subtotal primary iron and steel products	**20**	**—-**	**—-**	**—-**	**—-**	**8**	**12**
5330 i&s plates & sheets	10	—	—	—	—	8	1
5390 primary i&s nec	11	—	—	—	—	—	11
Subtotal primary non-ferrous metal products	**10**	**—-**	**—-**	**—-**	**—-**	**—-**	**10**
5480 fab. metal products	10	—	—	—	—	—	10
Total food and farm products	**612**	**—-**	**2**	**228**	**86**	**205**	**92**
Subtotal grain	**385**	**—-**	**2**	**165**	**52**	**82**	**84**
6241 wheat	98	—	—	63	26	2	7
6344 corn	66	—	—	46	1	14	4
6442 rice	73	—	—	—	2	2	70
6447 sorghum grains	148	—	2	55	23	64	3
Subtotal oilseeds	**191**	**—-**	**—-**	**63**	**32**	**96**	**—-**
6522 soybeans	191	—	—	63	32	96	—
Subtotal processed grain and animal feed	**30**	**—-**	**—-**	**—-**	**2**	**27**	**2**
6747 grain mill products	5	—	—	—	2	3	—
6782 animal feed, prep.	26	—	—	—	—	24	2
Subtotal other agricultural products	**6**	**—-**	**—-**	**—-**	**0**	**—-**	**6**
6888 water & ice	0	—	—	—	0	—	—
6889 food products nec	6	—	—	—	—	—	6
Total all manufactured equipment, machinery and products	**9**	**9**	**—-**	**—-**	**1**	**—-**	**—-**
7110 machinery (not elec)	9	8	—	—	1	—	—
7400 manufac. wood prod.	1	1	—	—	0	—	—
Ton-miles (x1000)	**649,233**	**100,630**	**13,575**	**11,479**	**60,262**	**155,525**	**307,762**

Tons All Traffic (x1000)	**10,549**
Ton-miles All Traffic (x1000)	**649,233**
Total Trip-ton-miles Internal and Intraport (x1000)	**7,023,015**

MORGAN CITY, LA, PORT OF

Section Included (Maintained depth): Gulf Intracoastal Waterway miles 85 through 99 (12 feet); Lower Atchafalaya River at and above the Berwick Lock to Patterson LA (20 feet); Bayou Shaffer (12 feet); Gulf Intracoastal Waterway, Morgan City to Port Allen Alternate Route to mile 8, Middle Pass (12 feet); Berwick Bay (20 feet); Upper Atchafalaya River to Six Mile Lake (12 feet); Lower Atchafalaya River from Morgan City to Gulf of Mexico (20 feet); Bayou Boeuf Landside Route to Morgan City Beach (20 feet); Bayou Chene from Avoca Island to Gulf Intracoastal Waterway (20 feet). Tidal range to 3 feet at mean higher high water. First published for calendar year 2009.

Comparative Statement of Traffic (thousand short tons)

Year	Total	Year	Total	Year	Total	Year	Total
2002	0	2005	0	2008	0	**2011**	**1,558**
2003	0	2006	0	2009	2,164		
2004	0	2007	0	2010	1,986		

Freight Traffic, 2011 (thousand short tons)

Commodity	Grand Total	Foreign	Domestic				
		Inbound	Total	Coastwise	Internal		
				Receipts	Receipts	Shipments	Intraport
Total, all commodities	**1,558**	**4**	**1,555**	**40**	**826**	**668**	**21**
Total petroleum and petroleum products	**135**	**—-**	**135**	**—-**	**8**	**124**	**4**
Subtotal crude petroleum	**124**	**—-**	**124**	**—-**	**—-**	**121**	**4**
2100 crude petroleum	124	—	124	—	—	121	4
Subtotal petroleum products	**11**	**—-**	**11**	**—-**	**8**	**3**	**—-**
2330 distillate fuel oil	10	—	10	—	7	3	—
2340 residual fuel oil	1	—	1	—	1	—	—
Total chemicals and related products	**17**	**—-**	**17**	**—-**	**12**	**5**	**—-**
Subtotal other chemicals and related products	**17**	**—-**	**17**	**—-**	**12**	**5**	**—-**
3211 acyclic hydrocarbons	8	—	8	—	8	—	—
3276 metallic salts	9	—	9	—	4	5	—
Total crude materials, inedible except fuels	**1,029**	**—-**	**1,029**	**—-**	**594**	**429**	**6**
Subtotal soil, sand, gravel, rock and stone	**106**	**—-**	**106**	**—-**	**106**	**0**	**—-**
4322 limestone	103	—	103	—	103	—	—
4331 sand & gravel	0	—	0	—	—	0	—
4335 waterway improv. mat	3	—	3	—	3	—	—
Subtotal iron ore and scrap	**52**	**—-**	**52**	**—-**	**—-**	**52**	**—-**
4420 iron & steel scrap	52	—	52	—	—	52	—
Subtotal sulphur, clay and salt	**19**	**—-**	**19**	**—-**	**2**	**16**	**1**
4782 clay & refrac. mat.	19	—	19	—	2	16	1
Subtotal other non-metal. min.	**852**	**—-**	**852**	**—-**	**486**	**361**	**5**
4900 non-metal. min. nec	852	—	852	—	486	361	5

MORGAN CITY, LA, PORT OF
Freight Traffic, 2011 - continued
(thousand short tons)

Commodity	Grand Total	Foreign	Domestic				
		Inbound	Total	Coastwise	Internal		
				Receipts	Receipts	Shipments	Intraport
Total primary manufactured goods	**35**	**2**	**33**	**—-**	**10**	**23**	**0**
Subtotal lime, cement and glass	**0**	**—-**	**0**	**—-**	**0**	**0**	**0**
5220 cement & concrete	0	—-	0	—-	0	0	0
Subtotal primary iron and steel products	**10**	**—-**	**10**	**—-**	**10**	**—-**	**—-**
5330 i&s plates & sheets	1	—-	1	—-	1	—-	—-
5370 i&s pipe & tube	8	—-	8	—-	8	—-	—-
5390 primary i&s nec	1	—-	1	—-	1	—-	—-
Subtotal primary non-ferrous metal products	**24**	**2**	**22**	**—-**	**—-**	**22**	**—-**
5480 fab. metal products	24	2	22	—-	—-	22	—-
Total food and farm products	**1**	**—-**	**1**	**—-**	**—-**	**1**	**—-**
Subtotal other agricultural products	**1**	**—-**	**1**	**—-**	**—-**	**1**	**—-**
6888 water & ice	1	—-	1	—-	—-	1	—-
Total all manufactured equipment, machinery and products	**49**	**2**	**47**	**—-**	**24**	**22**	**1**
7110 machinery (not elec)	43	1	43	—-	23	20	0
7120 electrical machinery	1	1	—-	—-	—-	—-	—-
7210 vehicles & parts	0	0	—-	—-	—-	—-	—-
7400 manufac. wood prod.	3	—-	3	—-	0	3	1
7900 manufac. prod. nec	2	0	2	—-	2	—-	—-
Total waste and scrap nec	**252**	**—-**	**252**	**—-**	**177**	**65**	**11**
8900 waste and scrap nec	252	—-	252	—-	177	65	11
Total unknown or not elsewhere classified	**40**	**0**	**40**	**40**	**—-**	**—-**	**—-**
9900 unknown or nec	40	0	40	40	—-	—-	—-

GULF INTRACOASTAL WATERWAY, MORGAN CITY-PORT ALLEN ROUTE, LA

Section Included: 64.1 miles; Morgan City, LA to Port Allen, LA via the East Atchafalaya Basin Protection Levee Borrow Pit, Bayou Sorrel Lock, Lower Grand River and Bayou Plaquemine to Indian Village, thence via Bayou Grosse Tete and Land Cut to the Mississippi River through lock in levee at Port Allen opposite Baton Rouge, LA. Maintained Depth: 10 feet. Tidal range to 3 feet at mean higher high water.

Comparative Statement of Traffic (thousand short tons)

Year	Total	Year	Total	Year	Total	Year	Total
2002	20,798	2005	23,584	2008	23,389	**2011**	**16,985**
2003	24,255	2006	22,494	2009	16,402		
2004	24,313	2007	22,830	2010	20,502		

Note: Above commerce, unless it also transited the Gulf Intracoastal Waterway east or west of Morgan City, LA, is not included in the consolidated report for the Gulf Intracoastal Waterway between Apalachee Bay, FL, and the Mexican border.

Freight Traffic, 2011 (thousand short tons)

Commodity	Grand Total	Domestic						
		Coastwise	Internal					
		Shipments	Inbound		Outbound		Through	
			Upbound	Downbnd	Upbound	Downbnd	Upbound	Downbnd
Total, all commodities	**16,985**	**2**	**185**	**474**	**710**	**246**	**8,965**	**6,404**
Total coal	**41**	**—-**	**—-**	**4**	**—-**	**—-**	**16**	**20**
1100 coal & lignite	22	—-	—-	4	—-	—-	—-	19
1200 coal coke	18	—-	—-	—-	—-	—-	16	2
Total petroleum and petroleum products	**5,486**	**2**	**111**	**35**	**288**	**226**	**2,094**	**2,729**
Subtotal crude petroleum	**213**	**—-**	**—-**	**—-**	**—-**	**47**	**74**	**91**
2100 crude petroleum	213	—-	—-	—-	—-	47	74	91
Subtotal petroleum products	**5,273**	**2**	**111**	**35**	**288**	**179**	**2,020**	**2,638**
2211 gasoline	709	—-	—-	—-	224	89	145	251
2221 kerosene	3	—-	—-	—-	—-	—-	—-	3
2330 distillate fuel oil	850	—-	—-	10	—-	4	210	626
2340 residual fuel oil	517	—-	—-	—-	—-	—-	139	378
2350 lube oil & greases	1,156	—-	111	—-	—-	—-	586	459
2410 petro. jelly & waxes	43	—-	—-	—-	—-	—-	31	12
2429 naphtha & solvents	616	—-	—-	26	—-	—-	194	396
2430 asphalt, tar & pitch	730	—-	—-	—-	—-	—-	529	201
2540 petroleum coke	340	—-	—-	—-	—-	—-	139	201
2640 hydrocarbon & petrol gases, liquefied and gaseous	196	2	—-	—-	64	86	34	10
2990 petro. products nec	114	—-	—-	—-	—-	—-	13	101
Total chemicals and related products	**5,234**	**—-**	**4**	**23**	**3**	**—-**	**3,646**	**1,557**
Subtotal fertilizers	**193**	**—-**	**—-**	**22**	**3**	**—-**	**81**	**87**
3110 nitrogenous fert.	77	—-	—-	8	3	—-	43	23
3120 phosphatic fert.	7	—-	—-	—-	—-	—-	6	2
3130 potassic fert.	19	—-	—-	13	—-	—-	—-	6
3190 fert. & mixes nec	90	—-	—-	1	—-	—-	32	57
Subtotal other chemicals and related products	**5,041**	**—-**	**4**	**1**	**—-**	**—-**	**3,566**	**1,469**
3211 acyclic hydrocarbons	174	—-	—-	—-	—-	—-	31	142
3212 benzene & toluene	788	—-	—-	—-	—-	—-	567	221

GULF INTRACOASTAL WATERWAY, MORGAN CITY-PORT ALLEN ROUTE, LA
Freight Traffic, 2011 - continued
(thousand short tons)

Commodity	Grand Total	Domestic						
		Coastwise	Internal					
		Shipments	Inbound		Outbound		Through	
			Upbound	Downbnd	Upbound	Downbnd	Upbound	Downbnd
3219 other hydrocarbons	1,866	—-	—-	—-	—-	—-	1,533	333
3220 alcohols	865	—-	—-	—-	—-	—-	395	470
3230 carboxylic acids	310	—-	—-	—-	—-	—-	308	1
3240 nitrogen func. comp.	82	—-	—-	—-	—-	—-	75	6
3260 organic comp. nec	336	—-	—-	—-	—-	—-	210	126
3272 sulphuric acid	30	—-	—-	—-	—-	—-	15	15
3273 ammonia	12	—-	—-	—-	—-	—-	—-	12
3274 sodium hydroxide	341	—-	4	1	—-	—-	276	59
3275 inorg. elem., oxides, & halogen salts	199	—-	—-	—-	—-	—-	134	65
3276 metallic salts	16	—-	—-	—-	—-	—-	5	11
3299 chem. products nec	23	—-	—-	—-	—-	—-	16	7
Total crude materials, inedible except fuels	**4,160**	**—-**	**59**	**127**	**212**	**12**	**2,898**	**851**
Subtotal soil, sand, gravel, rock and stone	**908**	**—-**	**11**	**117**	**—-**	**—-**	**20**	**759**
4322 limestone	301	—-	11	—-	—-	—-	—-	290
4323 gypsum	82	—-	—-	—-	—-	—-	—-	82
4331 sand & gravel	394	—-	—-	113	—-	—-	20	260
4335 waterway improv. mat	132	—-	—-	4	—-	—-	—-	128
Subtotal iron ore and scrap	**881**	**—-**	**—-**	**8**	**210**	**2**	**649**	**12**
4410 iron ore	13	—-	—-	8	—-	—-	5	—-
4420 iron & steel scrap	868	—-	—-	—-	210	2	644	12
Subtotal non-ferrous ores and scrap	**425**	**—-**	**—-**	**—-**	**—-**	**—-**	**403**	**22**
4650 aluminum ore	399	—-	—-	—-	—-	—-	399	—-
4670 manganese ore	23	—-	—-	—-	—-	—-	5	18
4690 non-ferrous ores nec	3	—-	—-	—-	—-	—-	—-	3
Subtotal sulphur, clay and salt	**21**	**—-**	**—-**	**—-**	**1**	**9**	**—-**	**11**
4782 clay & refrac. mat.	21	—-	—-	—-	1	9	—-	11
Subtotal slag	**41**	**—-**	**—-**	**—-**	**—-**	**—-**	**6**	**35**
4860 slag	41	—-	—-	—-	—-	—-	6	35
Subtotal other non-metal. min.	**1,884**	**—-**	**48**	**2**	**—-**	**1**	**1,819**	**13**
4900 non-metal. min. nec	1,884	—-	48	2	—-	1	1,819	13
Total primary manufactured goods	**1,736**	**—-**	**11**	**274**	**136**	**3**	**223**	**1,090**
Subtotal lime, cement and glass	**599**	**—-**	**7**	**230**	**—-**	**—-**	**—-**	**362**
5210 lime	126	—-	1	125	—-	—-	—-	—-
5220 cement & concrete	473	—-	6	105	—-	—-	—-	362
Subtotal primary iron and steel products	**837**	**—-**	**1**	**38**	**—-**	**—-**	**137**	**662**
5312 pig iron	22	—-	—-	—-	—-	—-	—-	22
5315 ferro alloys	1	—-	—-	—-	—-	—-	1	—-
5320 i&s primary forms	26	—-	—-	—-	—-	—-	4	21
5330 i&s plates & sheets	541	—-	—-	22	—-	—-	7	511
5360 i&s bars & shapes	125	—-	—-	—-	—-	—-	121	5
5370 i&s pipe & tube	115	—-	1	16	—-	—-	3	95
5390 primary i&s nec	8	—-	—-	—-	—-	—-	—-	8
Subtotal primary non-ferrous metal products	**300**	**—-**	**3**	**6**	**136**	**3**	**85**	**67**
5422 aluminum	1	—-	—-	—-	—-	—-	1	—-
5480 fab. metal products	299	—-	3	6	136	3	84	67
Total food and farm products	**236**	**—-**	**—-**	**9**	**23**	**5**	**45**	**154**
Subtotal grain	**93**	**—-**	**—-**	**8**	**21**	**5**	**22**	**38**
6241 wheat	50	—-	—-	4	—-	—-	21	26
6344 corn	12	—-	—-	4	—-	—-	1	7
6442 rice	31	—-	—-	—-	21	5	—-	5
Subtotal oilseeds	**2**	**—-**	**—-**	**2**	**—-**	**—-**	**—-**	**—-**
6522 soybeans	2	—-	—-	2	—-	—-	—-	—-
Subtotal vegetable products	**83**	**—-**	**—-**	**—-**	**—-**	**—-**	**3**	**80**
6653 vegetable oils	83	—-	—-	—-	—-	—-	3	80
Subtotal processed grain and animal feed	**31**	**—-**	**—-**	**—-**	**—-**	**—-**	**2**	**30**
6782 animal feed, prep.	31	—-	—-	—-	—-	—-	2	30
Subtotal other agricultural products	**27**	**—-**	**—-**	**—-**	**2**	**—-**	**18**	**6**
6861 sugar	15	—-	—-	—-	2	—-	13	—-
6865 molasses	5	—-	—-	—-	—-	—-	5	—-
6885 alcoholic beverages	4	—-	—-	—-	—-	—-	—-	4
6889 food products nec	1	—-	—-	—-	—-	—-	—-	1
Total all manufactured equipment, machinery and products	**93**	**—-**	**0**	**2**	**48**	**—-**	**42**	**2**
7110 machinery (not elec)	3	—-	0	—-	—-	—-	2	0
7900 manufac. prod. nec	91	—-	—-	2	48	—-	40	2
Ton-miles (x1000)	**979,074**	**89**	**8,897**	**1,374**	**6,090**	**10,575**	**555,781**	**396,267**

Tons All Traffic (x1000)	**16,985**
Ton-miles All Traffic (x1000)	**979,079**
Total Trip-ton-miles Internal and Intraport (x1000)	**15,266,819**

PETIT ANSE, TIGRE AND CARLIN BAYOUS, LA

Section Included: Bayou Petit Anse from Gulf Intracoastal Waterway to head of Avery Island, 6.1 miles; Bayou Carlin from mouth to Lake Peigneur, 7.6 miles; Avery (McIlhenny) Canal from Gulf Intracoastal Waterway to Vermillion Bay, 2.7 miles. Maintained Depth: Bayou Petit Anse, 6 feet Bayou Carlin, 9 feet; Avery Canal, Bar Channel, 5 feet; to Gulf Intracoastal Waterway, 7 feet. Tidal Range to 3 feet at mean higher high water.

Comparative Statement of Traffic (thousand short tons)

Year	Total	Year	Total	Year	Total	Year	Total
2002	2,210	2005	2,263	2008	2,639	**2011**	**2,724**
2003	2,499	2006	2,436	2009	2,181		
2004	2,503	2007	1,744	2010	2,185		

Freight Traffic, 2011 (thousand short tons)

Commodity	Grand Total	Domestic			
		Coastwise	Internal		
		Receipts	Inbound Upbound	Outbound Downbnd	Through Downbnd
Total, all commodities	**2,724**	**5**	**77**	**2,632**	**10**
Total petroleum and petroleum products	**312**	**5**	**76**	**231**	**—-**
Subtotal crude petroleum	**305**	**5**	**68**	**231**	**—-**
2100 crude petroleum	305	5	68	231	—-
Subtotal petroleum products	**8**	**—-**	**8**	**—-**	**—-**
2330 distillate fuel oil	8	—-	8	—-	—-
Total crude materials, inedible except fuels	**2,411**	**—-**	**—-**	**2,401**	**10**
Subtotal soil, sand, gravel, rock and stone	**10**	**—-**	**—-**	**—-**	**10**
4331 sand & gravel	10	—-	—-	—-	10
Subtotal sulphur, clay and salt	**11**	**—-**	**—-**	**11**	**—-**
4782 clay & refrac. mat.	11	—-	—-	11	—-
Subtotal other non-metal. min.	**2,390**	**—-**	**—-**	**2,390**	**—-**
4900 non-metal. min. nec	2,390	—-	—-	2,390	—-
Total primary manufactured goods	**0**	**—-**	**0**	**—-**	**—-**
Subtotal lime, cement and glass	**0**	**—-**	**0**	**—-**	**—-**
5220 cement & concrete	0	—-	0	—-	—-
Total all manufactured equipment, machinery and products	**1**	**—-**	**1**	**—-**	**—-**
7110 machinery (not elec)	1	—-	1	—-	—-
Ton-miles (x1000)	**9,097**	**20**	**375**	**8,683**	**19**

Tons All Traffic (x1000)	**2,724**
Ton-miles All Traffic (x1000)	**9,097**
Total Trip-ton-miles Internal and Intraport (x1000)	**3,652,150**

FRESHWATER BAYOU, LA

Section Included: 23.1 miles from intersection of Gulf Intracoastal Waterway to the Gulf of Mexico. Maintained Depth: 12 feet. Tidal range to 3 feet at mean higher high water.

Comparative Statement of Traffic (thousand short tons)

Year	Total	Year	Total	Year	Total	Year	Total
2002	961	2005	1,041	2008	990	**2011**	**442**
2003	1,115	2006	1,370	2009	1,262		
2004	1,282	2007	1,109	2010	914		

Freight Traffic, 2011 (thousand short tons)

Commodity	Grand Total	Domestic							
		Coastwise		Internal					
		Through		Inbound		Outbound		Through	
		Upbound	Downbnd	Upbound	Downbnd	Upbound	Downbnd	Upbound	Downbnd
Total, all commodities	**442**	**2**	**13**	**11**	**11**	**4**	**43**	**132**	**227**
Total petroleum and petroleum products	**19**	**—-**	**—-**	**—-**	**10**	**4**	**—-**	**4**	**1**
Subtotal crude petroleum	**7**	**—-**	**—-**	**—-**	**—-**	**4**	**—-**	**4**	**—-**
2100 crude petroleum	7	—-	—-	—-	—-	4	—-	4	—-
Subtotal petroleum products	**11**	**—-**	**—-**	**—-**	**10**	**—-**	**—-**	**—-**	**1**
2330 distillate fuel oil	11	—-	—-	—-	10	—-	—-	—-	1
Total chemicals and related products	**0**	**—-**	**—-**	**—-**	**—-**	**—-**	**—-**	**—-**	**0**
Subtotal other chemicals and related products	**0**	**—-**	**—-**	**—-**	**—-**	**—-**	**—-**	**—-**	**0**
3299 chem. products nec	0	—-	—-	—-	—-	—-	—-	—-	0
Total crude materials, inedible except fuels	**2**	**—-**	**—-**	**—-**	**—-**	**—-**	**—-**	**0**	**1**
Subtotal sulphur, clay and salt	**1**	**—-**	**—-**	**—-**	**—-**	**—-**	**—-**	**0**	**1**
4782 clay & refrac. mat.	1	—-	—-	—-	—-	—-	—-	0	1
Subtotal other non-metal. min.	**0**	**—-**	**—-**	**—-**	**—-**	**—-**	**—-**	**—-**	**0**
4900 non-metal. min. nec	0	—-	—-	—-	—-	—-	—-	—-	0
Total food and farm products	**12**	**—-**	**—-**	**—-**	**—-**	**—-**	**—-**	**0**	**12**
Subtotal other agricultural products	**12**	**—-**	**—-**	**—-**	**—-**	**—-**	**—-**	**0**	**12**

FRESHWATER BAYOU, LA
Freight Traffic, 2011 - continued
(thousand short tons)

Commodity	Grand Total	Domestic							
		Coastwise		Internal					
		Through		Inbound		Outbound		Through	
		Upbound	Downbnd	Upbound	Downbnd	Upbound	Downbnd	Upbound	Downbnd
6888 water & ice	12	—	—	—	—	—	—	0	12
Total all manufactured equipment, machinery and products	**411**	**2**	**13**	**11**	**1**	**0**	**43**	**128**	**213**
7110 machinery (not elec)	411	2	13	11	1	0	43	128	213
Ton-miles (x1000)	**7,760**	**47**	**259**	**1**	**228**	**60**	**1**	**2,631**	**4,534**

Tons All Traffic (x1000) **442**
Ton-miles All Traffic (x1000) **7,761**
Total Trip-ton-miles Internal and Intraport (x1000) **10,526**

LAKE CHARLES DEEP WATER CHANNEL, LA (INCLUDED IN GULF INTRACOASTAL WATERWAY CONSOLIDATED REPORT)

Section Included: Calcasieu River to Sabine River, following the Calcasieu-Sabine section of the Gulf Intracoastal Waterway, 24.9 miles. Maintained Depth: 12 feet. Tidal range to 3 feet at mean higher high water.

Comparative Statement of Traffic (thousand short tons)

Year	Total	Year	Total	Year	Total	Year	Total
2002	42,294	2005	45,961	2008	46,696	**2011**	**47,004**
2003	45,281	2006	49,340	2009	43,581		
2004	49,112	2007	51,113	2010	47,590		

Totals have been adjusted to reflect modifications to internal tonnage assignments.

Freight Traffic, 2011 (thousand short tons)

Commodity	Grand Total	Domestic							
		Coastwise	Internal						
		Through	Inbound		Outbound		Through		Intra
		Upbound	Upbound	Downbnd	Upbound	Downbnd	Upbound	Downbnd	Upbound
Total, all commodities	**47,004**	**40**	**478**	**64**	**19**	**840**	**21,831**	**23,724**	**8**
Total coal	**65**	**—**	**—**	**—**	**11**	**—**	**34**	**20**	**—**
1100 coal & lignite	15	—	—	—	—	—	—	15	—
1200 coal coke	51	—	—	—	11	—	34	5	—
Total petroleum and petroleum products	**29,874**	**18**	**451**	**—**	**—**	**659**	**13,595**	**15,144**	**8**
Subtotal crude petroleum	**6,506**	**—**	**236**	**—**	**—**	**657**	**4,570**	**1,035**	**8**
2100 crude petroleum	6,506	—	236	—	—	657	4,570	1,035	8
Subtotal petroleum products	**23,368**	**18**	**216**	**—**	**—**	**1**	**9,024**	**14,109**	**—**
2211 gasoline	3,162	—	—	—	—	—	828	2,334	—
2221 kerosene	42	—	—	—	—	—	7	35	—
2330 distillate fuel oil	7,816	—	33	—	—	1	2,928	4,853	—
2340 residual fuel oil	3,683	—	183	—	—	—	1,666	1,835	—
2350 lube oil & greases	2,206	14	—	—	—	—	1,132	1,060	—
2410 petro. jelly & waxes	100	—	—	—	—	—	59	41	—
2429 naphtha & solvents	3,232	—	—	—	—	—	952	2,279	—
2430 asphalt, tar & pitch	1,427	—	—	—	—	—	770	656	—
2540 petroleum coke	869	—	—	—	—	—	442	428	—
2640 hydrocarbon & petrol gases, liquefied and gaseous	508	4	—	—	—	—	169	335	—
2990 petro. products nec	323	—	—	—	—	—	71	252	—
Total chemicals and related products	**10,190**	**22**	**11**	**1**	**2**	**1**	**6,026**	**4,127**	**—**
Subtotal fertilizers	**411**	**—**	**—**	**—**	**—**	**—**	**191**	**220**	**—**
3110 nitrogenous fert.	227	—	—	—	—	—	133	94	—
3120 phosphatic fert.	11	—	—	—	—	—	7	3	—
3130 potassic fert.	11	—	—	—	—	—	—	11	—
3190 fert. & mixes nec	162	—	—	—	—	—	51	111	—
Subtotal other chemicals and related products	**9,779**	**22**	**11**	**1**	**2**	**1**	**5,834**	**3,907**	**—**
3211 acyclic hydrocarbons	636	—	8	—	—	—	281	347	—
3212 benzene & toluene	1,544	—	—	—	—	—	726	818	—
3219 other hydrocarbons	3,381	—	—	—	—	—	2,611	770	—
3220 alcohols	1,513	—	—	—	—	—	571	942	—
3230 carboxylic acids	350	—	—	—	—	—	347	4	—
3240 nitrogen func. comp.	391	—	—	—	—	—	336	55	—
3260 organic comp. nec	443	—	—	—	—	—	258	185	—
3271 sulphur (liquid)	162	22	—	—	—	—	—	140	—
3272 sulphuric acid	206	—	2	1	2	1	62	137	—
3273 ammonia	5	—	—	—	—	—	—	5	—
3274 sodium hydroxide	646	—	—	—	—	—	375	271	—
3275 inorg. elem., oxides, & halogen salts	340	—	—	—	—	—	228	112	—
3276 metallic salts	101	—	—	—	—	—	20	81	—

LAKE CHARLES DEEP WATER CHANNEL, LA (INCLUDED IN GULF INTRACOASTAL WATERWAY CONSOLIDATED REPORT)
Freight Traffic, 2011 - continued
(thousand short tons)

Commodity	Grand Total	Domestic							
		Coastwise	Internal						
		Through	Inbound		Outbound		Through		Intra
		Upbound	Upbound	Downbnd	Upbound	Downbnd	Upbound	Downbnd	Upbound
3299 chem. products nec	59	—	—	—	—	—	19	41	—
Total crude materials, inedible except fuels	**3,284**	**—**	**8**	**46**	**—**	**30**	**1,627**	**1,574**	**—**
Subtotal soil, sand, gravel, rock and stone	**1,455**	**—**	**—**	**46**	**—**	**—**	**40**	**1,369**	**—**
4322 limestone	339	—	—	46	—	—	—	293	—
4323 gypsum	85	—	—	—	—	—	—	85	—
4331 sand & gravel	441	—	—	—	—	—	40	401	—
4335 waterway improv. mat	589	—	—	—	—	—	—	589	—
Subtotal iron ore and scrap	**1,086**	**—**	**—**	**—**	**—**	**—**	**1,055**	**31**	**—**
4410 iron ore	8	—	—	—	—	—	5	3	—
4420 iron & steel scrap	1,078	—	—	—	—	—	1,050	27	—
Subtotal non-ferrous ores and scrap	**538**	**—**	**—**	**—**	**—**	**—**	**499**	**39**	**—**
4650 aluminum ore	494	—	—	—	—	—	494	—	—
4670 manganese ore	37	—	—	—	—	—	5	32	—
4690 non-ferrous ores nec	7	—	—	—	—	—	—	7	—
Subtotal sulphur, clay and salt	**21**	**—**	**0**	**—**	**—**	**2**	**3**	**17**	**—**
4782 clay & refrac. mat.	21	—	0	—	—	2	3	17	—
Subtotal slag	**49**	**—**	**—**	**—**	**—**	**—**	**14**	**35**	**—**
4860 slag	49	—	—	—	—	—	14	35	—
Subtotal other non-metal. min.	**134**	**—**	**8**	**—**	**—**	**28**	**15**	**84**	**—**
4900 non-metal. min. nec	134	—	8	—	—	28	15	84	—
Total primary manufactured goods	**2,389**	**—**	**9**	**15**	**—**	**—**	**367**	**1,998**	**—**
Subtotal lime, cement and glass	**631**	**—**	**—**	**14**	**—**	**—**	**—**	**617**	**—**
5220 cement & concrete	627	—	—	11	—	—	—	615	—
5290 misc. mineral prod.	5	—	—	3	—	—	—	2	—
Subtotal primary iron and steel products	**1,540**	**—**	**9**	**—**	**—**	**—**	**236**	**1,295**	**—**
5312 pig iron	58	—	—	—	—	—	—	58	—
5315 ferro alloys	14	—	—	—	—	—	—	14	—
5320 i&s primary forms	34	—	—	—	—	—	10	24	—
5330 i&s plates & sheets	694	—	—	—	—	—	26	669	—
5360 i&s bars & shapes	193	—	—	—	—	—	187	6	—
5370 i&s pipe & tube	134	—	9	—	—	—	14	111	—
5390 primary i&s nec	412	—	—	—	—	—	—	412	—
Subtotal primary non-ferrous metal products	**218**	**—**	**—**	**1**	**—**	**—**	**130**	**86**	**—**
5422 aluminum	10	—	—	—	—	—	5	5	—
5480 fab. metal products	207	—	—	1	—	—	125	81	—
Total food and farm products	**653**	**—**	**—**	**2**	**5**	**0**	**149**	**497**	**—**
Subtotal grain	**181**	**—**	**—**	**—**	**—**	**—**	**2**	**179**	**—**
6241 wheat	52	—	—	—	—	—	—	52	—
6344 corn	35	—	—	—	—	—	—	35	—
6442 rice	91	—	—	—	—	—	2	89	—
6447 sorghum grains	3	—	—	—	—	—	—	3	—
Subtotal oilseeds	**5**	**—**	**—**	**2**	**2**	**—**	**2**	**—**	**—**
6522 soybeans	5	—	—	2	2	—	2	—	—
Subtotal vegetable products	**168**	**—**	**—**	**—**	**—**	**—**	**3**	**165**	**—**
6653 vegetable oils	168	—	—	—	—	—	3	165	—
Subtotal processed grain and animal feed	**74**	**—**	**—**	**—**	**4**	**—**	**—**	**70**	**—**
6782 animal feed, prep.	74	—	—	—	4	—	—	70	—
Subtotal other agricultural products	**225**	**—**	**—**	**—**	**—**	**0**	**142**	**82**	**—**
6861 sugar	142	—	—	—	—	—	142	—	—
6865 molasses	18	—	—	—	—	—	—	18	—
6885 alcoholic beverages	35	—	—	—	—	—	—	35	—
6888 water & ice	1	—	—	—	—	0	0	0	—
6889 food products nec	29	—	—	—	—	—	—	29	—
Total all manufactured equipment, machinery and products	**61**	**—**	**0**	**—**	**—**	**3**	**34**	**23**	**—**
7110 machinery (not elec)	32	—	0	—	—	2	21	9	—
7400 manufac. wood prod.	2	—	0	—	—	1	0	0	—
7800 empty containers	2	—	—	—	—	—	—	2	—
7900 manufac. prod. nec	26	—	—	—	—	—	13	13	—
Total waste and scrap nec	**488**	**—**	**—**	**—**	**—**	**148**	**—**	**340**	**—**
8900 waste and scrap nec	488	—	—	—	—	148	—	340	—
Ton-miles (x1000)	**976,501**	**955**	**10,163**	**210**	**12**	**5,111**	**453,811**	**506,090**	**148**

Tons All Traffic (x1000)	**47,004**
Ton-miles All Traffic (x1000)	**976,501**
Total Trip-ton-miles Internal and Intraport (x1000)	**27,969,153**

BAYOU TECHE, LA

Section Included: Mouth to Arnaudville, LA, 106.5 miles. Maintained Depth: to mile 4.5, 3 feet; to New Iberia, LA, 3 feet; to Keystone Lock, 4 feet; to Breaux Bridge, LA, 7 feet. Tidal range to 3 feet at mean higher high water.

Comparative Statement of Traffic (thousand short tons)

Year	Total	Year	Total	Year	Total	Year	Total
2002	1,564	2005	1,411	2008	980	**2011**	**733**
2003	1,408	2006	1,559	2009	1,125		
2004	1,321	2007	740	2010	704		

Freight Traffic, 2011 (thousand short tons)

Commodity	Grand Total	Internal Inbound Upbound	Internal Outbound Downbnd
Total, all commodities	**733**	**77**	**656**
Total petroleum and petroleum products	**348**	**36**	**312**
Subtotal crude petroleum	**320**	**8**	**312**
2100 crude petroleum	320	8	312
Subtotal petroleum products	**28**	**28**	**—-**
2340 residual fuel oil	28	28	—-
Total crude materials, inedible except fuels	**41**	**41**	**—-**
Subtotal sulphur, clay and salt	**8**	**8**	**—-**
4782 clay & refrac. mat.	8	8	—-
Subtotal other non-metal. min.	**32**	**32**	**—-**
4900 non-metal. min. nec	32	32	—-
Total food and farm products	**345**	**—-**	**345**
Subtotal other agricultural products	**345**	**—-**	**345**
6861 sugar	320	—-	320
6865 molasses	25	—-	25
Ton-miles (x1000)	**25,238**	**2,602**	**22,637**

Tons All Traffic (x1000)	**733**
Ton-miles All Traffic (x1000)	**25,238**
Total Trip-ton-miles Internal and Intraport (x1000)	**165,631**

MERMENTAU RIVER, LA

Section Included: Lower Mermentau River from Gulf Intracoastal Waterway to Gulf of Mexico; Inland Waterway from Vermilion Bay to the Mermentau River; and waterway from White Lake to Pecan Island. Maintained Depth: Lower Mermentau River, through Grand Lake, 4 feet; to Catfish Point Control Structure, 7 feet; to Grand Cheniere Highway Bridge, 12 feet; through New Channel to jetties, 10 feet; Bar Channel; 10 feet, Inland Waterway, through Schooner Bayou Cut-Off Canal to control structure, 9.0 feet; to White Lake, 11 feet; through White Lake, 6 feet; through Turtle Lake, 8 feet; through Collicon Lake, 4 feet; through Grand Lake, 4 feet; north prong of Schooner Bayou, 7 feet. Tidal range to 3 feet at mean higher high water.

Comparative Statement of Traffic (thousand short tons)

Year	Total	Year	Total	Year	Total	Year	Total
2002	736	2005	663	2008	637	**2011**	**321**
2003	783	2006	654	2009	491		
2004	831	2007	801	2010	407		

Freight Traffic, 2011 (thousand short tons)

Commodity	Grand Total	Internal Inbound Upbound	Internal Inbound Downbnd	Internal Outbound Upbound	Internal Outbound Downbnd	Internal Through Downbnd
Total, all commodities	**321**	**1**	**9**	**158**	**151**	**2**
Total petroleum and petroleum products	**296**	**—-**	**4**	**157**	**135**	**—-**
Subtotal crude petroleum	**289**	**—-**	**4**	**157**	**128**	**—-**
2100 crude petroleum	289	—-	4	157	128	—-
Subtotal petroleum products	**7**	**—-**	**—-**	**—-**	**7**	**—-**
2340 residual fuel oil	0	—-	—-	—-	0	—-
2429 naphtha & solvents	7	—-	—-	—-	7	—-
Total crude materials, inedible except fuels	**13**	**—-**	**—-**	**1**	**12**	**—-**
Subtotal other non-metal. min.	**13**	**—-**	**—-**	**1**	**12**	**—-**
4900 non-metal. min. nec	13	—-	—-	1	12	—-
Total food and farm products	**0**	**—-**	**—-**	**—-**	**0**	**—-**
Subtotal other agricultural products	**0**	**—-**	**—-**	**—-**	**0**	**—-**
6888 water & ice	0	—-	—-	—-	0	—-
Total all manufactured equipment, machinery and products	**12**	**1**	**5**	**0**	**4**	**2**
7110 machinery (not elec)	12	1	5	0	4	2
Ton-miles (x1000)	**8,192**	**11**	**241**	**4,127**	**3,744**	**68**

MERMENTAU RIVER, LA
Freight Traffic, 2011 - continued
(thousand short tons)

Tons All Traffic (x1000)	**321**
Ton-miles All Traffic (x1000)	**8,195**
Total Trip-ton-miles Internal and Intraport (x1000)	**35,330**

BAYOU TECHE AND VERMILION RIVER, LA

Section Included: 52 miles from Vermilion Bay to General Mouton Avenue Bridge at Lafayette, LA. Maintained Depth: Bar Channel, 8 feet; to Gulf Intracoastal Waterway, 11 feet; to Abbeville, LA, 9 feet; to mile 40, 8 feet; to Pinhook Bridge, 5 feet. Tidal range to 3 feet at mean higher high water.

Comparative Statement of Traffic (thousand short tons)

Year	Total	Year	Total	Year	Total	Year	Total
2002	815	2005	871	2008	1,129	**2011**	**613**
2003	934	2006	1,374	2009	1,252		
2004	978	2007	1,108	2010	668		

Freight Traffic, 2011 (thousand short tons)

Commodity	Grand Total	Domestic						
		Coastwise		Internal				
				Inbound		Outbound		Through
		Receipts	Shipments	Upbound	Downbnd	Upbound	Downbnd	Downbnd
Total, all commodities	**613**	**2**	**16**	**383**	**136**	**71**	**3**	**1**
Total petroleum and petroleum products	**3**	**—-**	**—-**	**—-**	**0**	**1**	**1**	**—-**
Subtotal crude petroleum	**2**	**—-**	**—-**	**—-**	**0**	**0**	**1**	**—-**
2100 crude petroleum	2	—-	—-	—-	0	0	1	—-
Subtotal petroleum products	**1**	**—-**	**—-**	**—-**	**—-**	**1**	**—-**	**—-**
2330 distillate fuel oil	1	—-	—-	—-	—-	1	—-	—-
Total chemicals and related products	**4**	**—-**	**—-**	**—-**	**4**	**0**	**—-**	**—-**
Subtotal other chemicals and related products	**4**	**—-**	**—-**	**—-**	**4**	**0**	**—-**	**—-**
3211 acyclic hydrocarbons	1	—-	—-	—-	1	—-	—-	—-
3276 metallic salts	2	—-	—-	—-	2	—-	—-	—-
3299 chem. products nec	0	—-	—-	—-	—-	0	—-	—-
Total crude materials, inedible except fuels	**481**	**—-**	**—-**	**370**	**108**	**3**	**—-**	**—-**
Subtotal soil, sand, gravel, rock and stone	**464**	**—-**	**—-**	**370**	**93**	**—-**	**—-**	**—-**
4322 limestone	310	—-	—-	290	20	—-	—-	—-
4331 sand & gravel	153	—-	—-	80	73	—-	—-	—-
Subtotal sulphur, clay and salt	**6**	**—-**	**—-**	**—-**	**4**	**2**	**—-**	**—-**
4782 clay & refrac. mat.	6	—-	—-	—-	4	2	—-	—-
Subtotal other non-metal. min.	**12**	**—-**	**—-**	**—-**	**11**	**1**	**—-**	**—-**
4900 non-metal. min. nec	12	—-	—-	—-	11	1	—-	—-
Total primary manufactured goods	**16**	**—-**	**—-**	**13**	**0**	**3**	**1**	**—-**
Subtotal lime, cement and glass	**13**	**—-**	**—-**	**13**	**—-**	**—-**	**—-**	**—-**
5210 lime	13	—-	—-	13	—-	—-	—-	—-
Subtotal primary non-ferrous metal products	**4**	**—-**	**—-**	**—-**	**0**	**3**	**1**	**—-**
5480 fab. metal products	4	—-	—-	—-	0	3	1	—-
Total food and farm products	**33**	**—-**	**—-**	**—-**	**—-**	**33**	**—-**	**—-**
Subtotal processed grain and animal feed	**22**	**—-**	**—-**	**—-**	**—-**	**22**	**—-**	**—-**
6782 animal feed, prep.	22	—-	—-	—-	—-	22	—-	—-
Subtotal other agricultural products	**11**	**—-**	**—-**	**—-**	**—-**	**11**	**—-**	**—-**
6888 water & ice	11	—-	—-	—-	—-	11	—-	—-
Total all manufactured equipment, machinery and products	**76**	**2**	**16**	**0**	**23**	**32**	**1**	**1**
7110 machinery (not elec)	76	2	16	0	23	32	1	1
Ton-miles (x1000)	**6,947**	**7**	**39**	**6,741**	**107**	**31**	**19**	**2**

Tons All Traffic (x1000)	**613**
Ton-miles All Traffic (x1000)	**6,948**
Total Trip-ton-miles Internal and Intraport (x1000)	**504,039**

MERMENTAU RIVER, BAYOUS NEZPIQUE AND DES CANNES, LA

Section Included: Mermentau River from Gulf Intracoastal Waterway to mile 71.5; Bayou Nezpique from mouth to mile 25; Bayou Des Cannes from mouth to mile 8.5. Maintained Depth: Mermentau River from Gulf Intracoastal Waterway to mile 71.5, 9.0 feet; Bayou Nezpique to I-10 Bridge, 14 feet; Bayou Des Cannes to I-10 Bridge, 10 feet. Tidal range to 3 feet at mean higher high water.

Comparative Statement of Traffic (thousand short tons)

Year	Total	Year	Total	Year	Total	Year	Total
2002	853	2005	547	2008	293	**2011**	**394**
2003	1,191	2006	510	2009	276		
2004	547	2007	475	2010	281		

Freight Traffic, 2011 (thousand short tons)

Commodity	Grand Total	Internal Inbound Upbound	Internal Outbound Downbnd
Total, all commodities	**394**	**183**	**211**
Total petroleum and petroleum products	**144**	**16**	**129**
Subtotal crude petroleum	**111**	**16**	**95**
2100 crude petroleum	111	16	95
Subtotal petroleum products	**34**	**—-**	**34**
2211 gasoline	17	—-	17
2429 naphtha & solvents	17	—-	17
Total chemicals and related products	**51**	**51**	**—-**
Subtotal fertilizers	**51**	**51**	**—-**
3110 nitrogenous fert.	22	22	—-
3120 phosphatic fert.	6	6	—-
3130 potassic fert.	18	18	—-
3190 fert. & mixes nec	5	5	—-
Total crude materials, inedible except fuels	**118**	**117**	**2**
Subtotal soil, sand, gravel, rock and stone	**117**	**117**	**—-**
4322 limestone	115	115	—-
4335 waterway improv. mat	2	2	—-
Subtotal iron ore and scrap	**2**	**—-**	**2**
4420 iron & steel scrap	2	—-	2
Total food and farm products	**81**	**—-**	**81**
Subtotal grain	**50**	**—-**	**50**
6241 wheat	19	—-	19
6442 rice	29	—-	29
6447 sorghum grains	2	—-	2
Subtotal oilseeds	**30**	**—-**	**30**
6522 soybeans	30	—-	30
Subtotal other agricultural products	**2**	**—-**	**2**
6811 meat, fresh, frozen	2	—-	2
Ton-miles (x1000)	**9,296**	**4,764**	**4,531**

Tons All Traffic (x1000)	**394**
Ton-miles All Traffic (x1000)	**9,296**
Total Trip-ton-miles Internal and Intraport (x1000)	**179,387**

CALCASIEU RIVER AND PASS, LA (LAKE CHARLES, LA)

Section Included: Phillips Bluff, LA, to the 42-foot contour in Gulf of Mexico, 109.5 miles. Maintained Depth: Bar channel, 42 feet; jetty channel, 42 feet; to Lake Charles, 41-42 feet; miles 34 to 36, 36 feet; to mile 56, 12 feet; to mile 68, 7 feet. Tidal range to 3 feet at mean higher high water.

Comparative Statement of Traffic (thousand short tons)

Year	Total	Year	Total	Year	Total	Year	Total
2002	47,522	2005	52,725	2008	53,778	**2011**	**54,247**
2003	53,364	2006	58,410	2009	52,792		
2004	54,768	2007	64,234	2010	54,615		

Freight Traffic, 2011 (thousand short tons)

Commodity	Total	Foreign Inbound	Foreign Outbound	Canadian Inbound	Canadian Outbound
Total, all commodities	**32,911**	**25,768**	**6,749**	**32**	**361**
Total coal	**75**	**75**	**—-**	**—-**	**—-**
1200 coal coke	75	75	—-	—-	—-
Total petroleum and petroleum products	**29,157**	**23,768**	**5,193**	**—-**	**196**
Subtotal crude petroleum	**23,124**	**23,124**	**—-**	**—-**	**—-**
2100 crude petroleum	23,124	23,124	—-	—-	—-
Subtotal petroleum products	**6,032**	**643**	**5,193**	**—-**	**196**
2211 gasoline	1,946	106	1,840	—-	—-
2330 distillate fuel oil	1,072	53	1,019	—-	—-
2340 residual fuel oil	20	20	—-	—-	—-
2540 petroleum coke	2,511	114	2,202	—-	196
2640 hydrocarbon & petrol gases, liquefied and gaseous	483	350	132	—-	—-
Total chemicals and related products	**1,185**	**33**	**1,147**	**5**	**—-**
Subtotal other chemicals and related products	**1,185**	**33**	**1,147**	**5**	**—-**
3212 benzene & toluene	38	33	—-	5	—-
3219 other hydrocarbons	661	—-	661	—-	—-

CALCASIEU RIVER AND PASS, LA (LAKE CHARLES, LA)
Freight Traffic, 2011 - continued
(thousand short tons)

Commodity		Total	Foreign		Canadian	
			Inbound	Outbound	Inbound	Outbound
3250	organo - inorg. comp.	11	—-	11	—-	—-
3274	sodium hydroxide	470	—-	470	—-	—-
3284	medicines	0	0	—-	—-	—-
3286	plastics	5	—-	5	—-	—-
Total crude materials, inedible except fuels		**1,683**	**1,656**	**—-**	**27**	**—-**
Subtotal forest products, wood and chips		**10**	**10**	**—-**	**—-**	**—-**
4189	lumber	10	10	—-	—-	—-
Subtotal soil, sand, gravel, rock and stone		**1,295**	**1,295**	**—-**	**—-**	**—-**
4322	limestone	1,114	1,114	—-	—-	—-
4331	sand & gravel	182	182	—-	—-	—-
Subtotal non-ferrous ores and scrap		**79**	**51**	**—-**	**27**	**—-**
4680	non-ferrous scrap	27	—-	—-	27	—-
4690	non-ferrous ores nec	51	51	—-	—-	—-
Subtotal slag		**10**	**10**	**—-**	**0**	**—-**
4860	slag	10	10	—-	0	—-
Subtotal other non-metal. min.		**289**	**289**	**—-**	**—-**	**—-**
4900	non-metal. min. nec	289	289	—-	—-	—-
Total primary manufactured goods		**225**	**225**	**0**	**—-**	**—-**
Subtotal paper products		**10**	**10**	**—-**	**—-**	**—-**
5190	paper products nec	10	10	—-	—-	—-
Subtotal lime, cement and glass		**0**	**0**	**—-**	**—-**	**—-**
5240	glass & glass prod.	0	0	—-	—-	—-
Subtotal primary iron and steel products		**0**	**—-**	**0**	**—-**	**—-**
5370	i&s pipe & tube	0	—-	0	—-	—-
Subtotal primary non-ferrous metal products		**189**	**188**	**0**	**—-**	**—-**
5422	aluminum	67	67	—-	—-	—-
5429	smelted prod. nec	22	22	—-	—-	—-
5480	fab. metal products	100	99	0	—-	—-
Subtotal primary wood products		**27**	**27**	**—-**	**—-**	**—-**
5540	primary wood prod.	27	27	—-	—-	—-
Total food and farm products		**400**	**0**	**400**	**—-**	**—-**
Subtotal grain		**310**	**—-**	**310**	**—-**	**—-**
6241	wheat	15	—-	15	—-	—-
6442	rice	295	—-	295	—-	—-
Subtotal vegetable products		**31**	**—-**	**31**	**—-**	**—-**
6653	vegetable oils	3	—-	3	—-	—-
6654	vegetables & prod.	28	—-	28	—-	—-
Subtotal processed grain and animal feed		**39**	**—-**	**39**	**—-**	**—-**
6746	wheat flour	3	—-	3	—-	—-
6747	grain mill products	36	—-	36	—-	—-
Subtotal other agricultural products		**21**	**0**	**20**	**—-**	**—-**
6885	alcoholic beverages	6	0	6	—-	—-
6889	food products nec	15	0	15	—-	—-
Total all manufactured equipment, machinery and products		**175**	**9**	**1**	**0**	**165**
7110	machinery (not elec)	4	3	0	—-	—-
7120	electrical machinery	165	0	0	—-	165
7210	vehicles & parts	0	0	0	—-	—-
7230	ships & boats	1	1	0	0	—-
7300	ordnance & access.	0	—-	0	—-	—-
7400	manufac. wood prod.	1	1	—-	—-	—-
7500	textile products	3	3	0	—-	—-
7600	rubber & plastic pr.	0	0	0	—-	—-
7900	manufac. prod. nec	1	1	0	—-	—-
Total unknown or not elsewhere classified		**10**	**1**	**8**	**0**	**—-**
9900	unknown or nec	10	1	8	0	—-

Commodity		Total	Domestic				
			Coastwise		Internal		
			Receipts	Shipments	Receipts	Shipments	Intraport
Total, all commodities		**21,336**	**114**	**2,974**	**8,574**	**8,561**	**1,114**
Total coal		**23**	**—-**	**—-**	**3**	**20**	**—-**
1200	coal coke	23	—-	—-	3	20	—-
Total petroleum and petroleum products		**17,802**	**113**	**2,706**	**7,384**	**6,570**	**1,029**
Subtotal crude petroleum		**4,402**	**23**	**—-**	**3,769**	**307**	**303**
2100	crude petroleum	4,402	23	—-	3,769	307	303
Subtotal petroleum products		**13,400**	**91**	**2,706**	**3,614**	**6,263**	**726**
2211	gasoline	3,370	—-	2,311	76	976	6
2221	kerosene	461	—-	—-	—-	15	446
2330	distillate fuel oil	5,098	58	310	2,015	2,595	120
2340	residual fuel oil	1,444	18	43	715	661	7
2350	lube oil & greases	811	—-	—-	—-	764	47
2410	petro. jelly & waxes	46	—-	—-	21	25	—-
2429	naphtha & solvents	1,506	15	43	299	1,071	78
2430	asphalt, tar & pitch	44	—-	—-	—-	44	—-

CALCASIEU RIVER AND PASS, LA (LAKE CHARLES, LA)
Freight Traffic, 2011 - continued
(thousand short tons)

Commodity		Total	Domestic				
			Coastwise		Internal		
			Receipts	Shipments	Receipts	Shipments	Intraport
2540	petroleum coke	552	—	—	471	61	21
2640	hydrocarbon & petrol gases, liquefied and gaseous	47	—	—	14	33	—
2990	petro. products nec	20	—	—	2	18	—
Total chemicals and related products		**1,984**	**—**	**267**	**202**	**1,433**	**82**
Subtotal other chemicals and related products		**1,984**	**—**	**267**	**202**	**1,433**	**82**
3211	acyclic hydrocarbons	134	—	—	81	53	—
3212	benzene & toluene	98	—	—	10	88	—
3219	other hydrocarbons	652	—	15	34	603	—
3230	carboxylic acids	3	—	3	—	—	—
3271	sulphur (liquid)	140	—	—	—	140	—
3272	sulphuric acid	4	—	—	2	1	—
3274	sodium hydroxide	801	—	224	—	499	79
3275	inorg. elem., oxides, & halogen salts	84	—	20	61	3	—
3276	metallic salts	29	—	—	14	12	3
3297	chemical additives	5	—	5	—	—	—
3299	chem. products nec	33	—	—	—	33	—
Total crude materials, inedible except fuels		**543**	**—**	**0**	**493**	**49**	**0**
Subtotal soil, sand, gravel, rock and stone		**453**	**—**	**—**	**453**	**—**	**—**
4322	limestone	273	—	—	273	—	—
4331	sand & gravel	175	—	—	175	—	—
4335	waterway improv. mat	5	—	—	5	—	—
Subtotal iron ore and scrap		**49**	**—**	**—**	**1**	**48**	**—**
4420	iron & steel scrap	49	—	—	1	48	—
Subtotal non-ferrous ores and scrap		**2**	**—**	**—**	**2**	**—**	**—**
4650	aluminum ore	2	—	—	2	—	—
Subtotal sulphur, clay and salt		**4**	**—**	**0**	**3**	**1**	**—**
4782	clay & refrac. mat.	4	—	0	3	1	—
Subtotal other non-metal. min.		**34**	**—**	**—**	**34**	**—**	**0**
4900	non-metal. min. nec	34	—	—	34	—	0
Total primary manufactured goods		**250**	**—**	**—**	**210**	**40**	**—**
Subtotal lime, cement and glass		**210**	**—**	**—**	**210**	**—**	**—**
5220	cement & concrete	210	—	—	210	—	—
Subtotal primary iron and steel products		**0**	**—**	**—**	**0**	**—**	**—**
5370	i&s pipe & tube	0	—	—	0	—	—
Subtotal primary non-ferrous metal products		**40**	**—**	**—**	**0**	**40**	**—**
5480	fab. metal products	40	—	—	0	40	—
Total food and farm products		**26**	**—**	**0**	**20**	**6**	**—**
Subtotal grain		**18**	**—**	**—**	**18**	**—**	**—**
6442	rice	18	—	—	18	—	—
Subtotal processed grain and animal feed		**1**	**—**	**—**	**1**	**—**	**—**
6782	animal feed, prep.	1	—	—	1	—	—
Subtotal other agricultural products		**7**	**—**	**0**	**1**	**6**	**—**
6888	water & ice	7	—	0	1	6	—
Total all manufactured equipment, machinery and products		**686**	**—**	**0**	**260**	**422**	**3**
7110	machinery (not elec)	684	—	0	259	421	3
7400	manufac. wood prod.	1	—	—	1	0	—
7900	manufac. prod. nec	1	—	—	—	1	—
Total waste and scrap nec		**23**	**—**	**—**	**1**	**21**	**—**
8900	waste and scrap nec	23	—	—	1	21	—
Total unknown or not elsewhere classified		**0**	**0**	**—**	**—**	**—**	**—**
9900	unknown or nec	0	0	—	—	—	—

PORT OF NEW ORLEANS, LA

Section Included: Both banks of the Mississippi River from mile 81.2 A.H.P. through mile 114.9 A.H.P.; Innerharbor Navigation Canal, 5.5 miles; Mississippi River-Gulf Outlet from its junction with the Innerharbor Navigation Canal to Bayou Bienvenue, 7 miles; and Harvey Canal, 5.5 miles. Maintained Depth: Mississippi River, 45 feet; Innerharbor Navigation Canal, 30 feet to mile 2.1, thence 32 feet; Mississippi River-Gulf Outlet, 36 feet; in bar channel, 37 feet; Harvey Canal, 12 feet. Tidal range to 3 feet at mean higher high water.

Comparative Statement of Traffic (thousand short tons)

Year	Total	Year	Total	Year	Total	Year	Total
2002	85,000	2005	65,876	2008	73,011	**2011**	**77,175**
2003	83,847	2006	76,901	2009	68,160		
2004	78,085	2007	76,046	2010	72,411		

Freight Traffic, 2011 (thousand short tons)

Commodity		Total	Foreign		Canadian	
			Inbound	Outbound	Inbound	Outbound
Total, all commodities		**38,234**	**18,267**	**19,662**	**219**	**85**
Total coal		**3,116**	**108**	**3,008**	**—**	**—**
1100	coal & lignite	2,915	23	2,891	—	—
1200	coal coke	201	84	117	—	—
Total petroleum and petroleum products		**10,899**	**7,764**	**3,022**	**29**	**85**
Subtotal crude petroleum		**6,624**	**6,624**	**—**	**—**	**—**
2100	crude petroleum	6,624	6,624	—	—	—

PORT OF NEW ORLEANS, LA
Freight Traffic, 2011 - continued
(thousand short tons)

Commodity		Total	Foreign		Canadian	
			Inbound	Outbound	Inbound	Outbound
	Subtotal petroleum products	**4,275**	**1,140**	**3,022**	**29**	**85**
2211	gasoline	103	0	74	—	29
2330	distillate fuel oil	2,181	861	1,321	—	—
2340	residual fuel oil	1,035	32	1,003	—	—
2350	lube oil & greases	56	25	3	29	—
2410	petro. jelly & waxes	6	5	1	—	—
2429	naphtha & solvents	20	0	20	—	—
2430	asphalt, tar & pitch	125	35	90	—	—
2540	petroleum coke	748	181	511	—	56
2640	hydrocarbon & petrol gases, liquefied and gaseous	1	1	1	—	—
	Total chemicals and related products	**4,387**	**2,296**	**2,092**	**—**	**—**
	Subtotal fertilizers	**1,629**	**1,596**	**32**	**—**	**—**
3110	nitrogenous fert.	1,013	988	26	—	—
3120	phosphatic fert.	33	33	0	—	—
3130	potassic fert.	311	306	5	—	—
3190	fert. & mixes nec	271	269	2	—	—
	Subtotal other chemicals and related products	**2,759**	**700**	**2,059**	**—**	**—**
3211	acyclic hydrocarbons	13	12	1	—	—
3212	benzene & toluene	5	0	5	—	—
3219	other hydrocarbons	75	11	65	—	—
3220	alcohols	196	119	77	—	—
3230	carboxylic acids	58	32	26	—	—
3240	nitrogen func. comp.	150	34	116	—	—
3250	organo - inorg. comp.	76	16	60	—	—
3260	organic comp. nec	49	23	25	—	—
3272	sulphuric acid	22	7	16	—	—
3273	ammonia	152	152	—	—	—
3274	sodium hydroxide	352	0	352	—	—
3275	inorg. elem., oxides, & halogen salts	346	78	268	—	—
3276	metallic salts	102	58	44	—	—
3279	inorganic chem. nec	57	53	4	—	—
3281	radioactive material	13	0	13	—	—
3282	pigments & paints	16	1	15	—	—
3283	coloring mat. nec	5	3	2	—	—
3284	medicines	21	2	19	—	—
3285	perfumes & cleansers	18	3	15	—	—
3286	plastics	637	17	619	—	—
3291	pesticides	193	31	163	—	—
3292	starches, gluten, glue	25	3	22	—	—
3293	explosives	0	0	0	—	—
3297	chemical additives	45	12	33	—	—
3298	wood & resin chem.	10	0	10	—	—
3299	chem. products nec	121	31	90	—	—
	Total crude materials, inedible except fuels	**4,262**	**2,779**	**1,377**	**107**	**—**
	Subtotal forest products, wood and chips	**468**	**366**	**102**	**—**	**—**
4110	rubber & gums	318	317	1	—	—
4150	fuel wood	1	1	0	—	—
4170	wood in the rough	13	2	10	—	—
4189	lumber	136	45	91	—	—
4190	forest products nec	1	0	0	—	—
	Subtotal pulp and waste paper	**200**	**7**	**193**	**—**	**—**
4225	pulp & waste paper	200	7	193	—	—
	Subtotal soil, sand, gravel, rock and stone	**1,116**	**1,021**	**4**	**90**	**—**
4310	building stone	54	54	0	—	—
4322	limestone	798	798	—	—	—
4323	gypsum	0	—	0	—	—
4331	sand & gravel	263	169	4	90	—
	Subtotal iron ore and scrap	**1,069**	**95**	**975**	**—**	**—**
4410	iron ore	148	81	68	—	—
4420	iron & steel scrap	921	14	907	—	—
	Subtotal marine shells	**0**	**—**	**0**	**—**	**—**
4515	marine shells	0	—	0	—	—
	Subtotal non-ferrous ores and scrap	**596**	**500**	**95**	**—**	**—**
4630	copper ore	18	0	18	—	—
4650	aluminum ore	107	103	3	—	—
4670	manganese ore	234	234	—	—	—
4680	non-ferrous scrap	13	1	13	—	—
4690	non-ferrous ores nec	224	163	61	—	—
	Subtotal sulphur, clay and salt	**81**	**75**	**6**	**—**	**—**
4741	sulphur, (dry)	0	—	0	—	—
4782	clay & refrac. mat.	81	75	6	—	—
	Subtotal slag	**16**	**—**	**—**	**16**	**—**
4860	slag	16	—	—	16	—
	Subtotal other non-metal. min.	**716**	**714**	**2**	**—**	**—**
4900	non-metal. min. nec	716	714	2	—	—

PORT OF NEW ORLEANS, LA
Freight Traffic, 2011 - continued
(thousand short tons)

Commodity		Total	Foreign		Canadian	
			Inbound	Outbound	Inbound	Outbound
Total primary manufactured goods		**4,160**	**3,649**	**455**	**56**	**—-**
Subtotal paper products		**312**	**20**	**292**	**—-**	**—-**
5110	newsprint	1	—-	1	—-	—-
5120	paper & paperboard	292	13	279	—-	—-
5190	paper products nec	20	7	12	—-	—-
Subtotal lime, cement and glass		**131**	**126**	**5**	**—-**	**—-**
5220	cement & concrete	0	0	0	—-	—-
5240	glass & glass prod.	3	1	2	—-	—-
5290	misc. mineral prod.	128	125	3	—-	—-
Subtotal primary iron and steel products		**2,654**	**2,555**	**99**	**—-**	**—-**
5312	pig iron	650	649	0	—-	—-
5315	ferro alloys	639	639	0	—-	—-
5320	i&s primary forms	326	265	61	—-	—-
5330	i&s plates & sheets	285	272	13	—-	—-
5360	i&s bars & shapes	447	440	6	—-	—-
5370	i&s pipe & tube	293	276	17	—-	—-
5390	primary i&s nec	13	12	1	—-	—-
Subtotal primary non-ferrous metal products		**975**	**863**	**56**	**56**	**—-**
5421	copper	215	214	1	—-	—-
5422	aluminum	149	133	16	—-	—-
5429	smelted prod. nec	275	251	24	—-	—-
5480	fab. metal products	336	265	15	56	—-
Subtotal primary wood products		**89**	**85**	**3**	**—-**	**—-**
5540	primary wood prod.	89	85	3	—-	—-
Total food and farm products		**10,645**	**1,294**	**9,323**	**28**	**1**
Subtotal fish		**2**	**1**	**1**	**—-**	**—-**
6134	fish (not shellfish)	1	1	1	—-	—-
6136	shellfish	1	1	0	—-	—-
Subtotal grain		**6,083**	**8**	**6,074**	**—-**	**—-**
6241	wheat	1,054	—-	1,054	—-	—-
6344	corn	4,584	—-	4,584	—-	—-
6442	rice	151	0	151	—-	—-
6443	barley & rye	8	8	—-	—-	—-
6447	sorghum grains	286	—-	286	—-	—-
Subtotal oilseeds		**1,620**	**2**	**1,617**	**—-**	**—-**
6521	peanuts	3	2	1	—-	—-
6522	soybeans	1,441	—-	1,441	—-	—-
6590	oilseeds nec	176	0	176	—-	—-
Subtotal vegetable products		**1,354**	**778**	**576**	**—-**	**—-**
6653	vegetable oils	984	759	225	—-	—-
6654	vegetables & prod.	370	18	352	—-	—-
Subtotal processed grain and animal feed		**566**	**3**	**564**	**—-**	**—-**
6746	wheat flour	2	2	0	—-	—-
6747	grain mill products	85	1	84	—-	—-
6781	hay & fodder	0	—-	0	—-	—-
6782	animal feed, prep.	479	0	479	—-	—-
Subtotal other agricultural products		**1,020**	**502**	**490**	**28**	**1**
6811	meat, fresh, frozen	308	0	307	—-	—-
6817	meat, prepared	2	—-	2	—-	—-
6822	dairy products	11	11	0	—-	—-
6835	fish, prepared	7	0	7	—-	—-
6838	tallow, animal oils	53	0	52	—-	1
6839	animals & prod. nec	4	0	4	—-	—-
6856	bananas & plantains	15	15	—-	—-	—-
6857	fruit & nuts nec	5	4	1	—-	—-
6858	fruit juices	7	7	0	—-	—-
6861	sugar	33	23	11	—-	—-
6865	molasses	62	62	—-	—-	—-
6871	coffee	302	293	9	—-	—-
6872	cocoa beans	0	0	—-	—-	—-
6885	alcoholic beverages	59	26	5	28	—-
6888	water & ice	0	0	0	—-	—-
6889	food products nec	89	60	29	—-	—-
6891	tobacco & products	0	—-	0	—-	—-
6893	cotton	63	0	63	—-	—-
6894	natural fibers nec	0	0	0	—-	—-
6899	farm products nec	0	0	0	—-	—-
Total all manufactured equipment, machinery and products		**661**	**321**	**340**	**—-**	**—-**
7110	machinery (not elec)	89	51	38	—-	—-
7120	electrical machinery	97	77	20	—-	—-
7210	vehicles & parts	34	17	18	—-	—-
7220	aircraft & parts	1	0	0	—-	—-
7230	ships & boats	21	6	16	—-	—-
7300	ordnance & access.	0	0	0	—-	—-
7400	manufac. wood prod.	12	11	1	—-	—-
7500	textile products	97	52	45	—-	—-

PORT OF NEW ORLEANS, LA
Freight Traffic, 2011 - continued
(thousand short tons)

Commodity		Total	Foreign		Canadian	
			Inbound	Outbound	Inbound	Outbound
7600	rubber & plastic pr.	214	45	169	—	—
7900	manufac. prod. nec	95	61	34	—	—
Total unknown or not elsewhere classified		**103**	**58**	**45**	**—**	**—**
9900	unknown or nec	103	58	45	—	—

Commodity		Total	Domestic				
			Coastwise		Internal		
			Receipts	Shipments	Receipts	Shipments	Intraport
Total, all commodities		**38,941**	**406**	**2,984**	**19,592**	**14,285**	**1,674**
Total coal		**2,274**	**—**	**173**	**1,331**	**765**	**5**
1100	coal & lignite	1,431	—	173	1,232	26	—
1200	coal coke	843	—	—	99	739	5
Total petroleum and petroleum products		**17,000**	**279**	**2,698**	**6,458**	**5,992**	**1,573**
Subtotal crude petroleum		**153**	**—**	**—**	**145**	**8**	**—**
2100	crude petroleum	153	—	—	145	8	—
Subtotal petroleum products		**16,847**	**279**	**2,698**	**6,313**	**5,984**	**1,573**
2211	gasoline	1,635	21	1,195	101	314	4
2221	kerosene	35	—	—	3	31	1
2330	distillate fuel oil	6,965	65	1,261	2,337	2,901	401
2340	residual fuel oil	6,398	154	216	2,920	1,953	1,155
2350	lube oil & greases	139	—	—	88	48	3
2410	petro. jelly & waxes	1	—	—	1	—	—
2429	naphtha & solvents	223	—	—	51	166	6
2430	asphalt, tar & pitch	544	4	26	298	216	—
2540	petroleum coke	743	34	—	483	226	—
2640	hydrocarbon & petrol gases, liquefied and gaseous	6	—	—	6	—	—
2990	petro. products nec	156	—	—	24	130	3
Total chemicals and related products		**3,332**	**101**	**80**	**945**	**2,150**	**57**
Subtotal fertilizers		**1,827**	**61**	**—**	**38**	**1,674**	**54**
3110	nitrogenous fert.	1,059	—	—	32	978	49
3120	phosphatic fert.	50	—	—	—	50	—
3130	potassic fert.	198	—	—	5	188	5
3190	fert. & mixes nec	521	61	—	2	458	—
Subtotal other chemicals and related products		**1,506**	**40**	**80**	**907**	**477**	**3**
3211	acyclic hydrocarbons	56	—	—	28	28	—
3212	benzene & toluene	142	—	—	6	136	—
3219	other hydrocarbons	164	—	—	84	81	—
3220	alcohols	302	—	80	185	36	1
3230	carboxylic acids	16	—	—	2	14	—
3240	nitrogen func. comp.	26	—	—	—	26	—
3250	organo - inorg. comp.	2	—	—	2	—	—
3260	organic comp. nec	64	—	—	64	—	—
3272	sulphuric acid	84	27	—	33	24	—
3273	ammonia	7	—	—	7	—	—
3274	sodium hydroxide	570	13	—	484	71	2
3275	inorg. elem., oxides, & halogen salts	10	—	—	8	2	—
3276	metallic salts	56	—	—	—	56	—
3279	inorganic chem. nec	3	—	—	—	3	—
3299	chem. products nec	3	—	—	3	—	—
Total crude materials, inedible except fuels		**5,223**	**26**	**2**	**2,709**	**2,482**	**4**
Subtotal forest products, wood and chips		**17**	**—**	**—**	**—**	**17**	**—**
4110	rubber & gums	17	—	—	—	17	—
Subtotal soil, sand, gravel, rock and stone		**2,218**	**—**	**2**	**1,901**	**316**	**—**
4322	limestone	366	—	—	305	61	—
4323	gypsum	139	—	—	139	—	—
4331	sand & gravel	798	—	2	559	237	—
4335	waterway improv. mat	915	—	—	897	18	—
Subtotal iron ore and scrap		**1,025**	**—**	**—**	**642**	**381**	**2**
4410	iron ore	133	—	—	2	131	—
4420	iron & steel scrap	892	—	—	640	250	2
Subtotal non-ferrous ores and scrap		**888**	**26**	**—**	**62**	**797**	**3**
4630	copper ore	14	—	—	14	—	—
4650	aluminum ore	116	26	—	2	88	—
4670	manganese ore	437	—	—	1	434	3
4680	non-ferrous scrap	2	—	—	—	2	—
4690	non-ferrous ores nec	320	—	—	46	274	—
Subtotal sulphur, clay and salt		**23**	**—**	**—**	**—**	**23**	**—**
4782	clay & refrac. mat.	23	—	—	—	23	—
Subtotal slag		**244**	**—**	**—**	**99**	**144**	**—**
4860	slag	244	—	—	99	144	—
Subtotal other non-metal. min.		**807**	**—**	**—**	**5**	**802**	**—**
4900	non-metal. min. nec	807	—	—	5	802	—
Total primary manufactured goods		**3,037**	**—**	**—**	**484**	**2,547**	**6**
Subtotal lime, cement and glass		**302**	**—**	**—**	**229**	**73**	**—**

PORT OF NEW ORLEANS, LA
Freight Traffic, 2011 - continued
(thousand short tons)

Commodity		Total	Domestic				
			Coastwise		Internal		
			Receipts	Shipments	Receipts	Shipments	Intraport
5220	cement & concrete	280	—	—	218	61	—
5290	misc. mineral prod.	22	—	—	11	11	—
Subtotal primary iron and steel products		**2,326**	**—**	**—**	**59**	**2,264**	**3**
5312	pig iron	735	—	—	1	733	—
5315	ferro alloys	455	—	—	—	453	2
5320	i&s primary forms	55	—	—	—	55	—
5330	i&s plates & sheets	505	—	—	31	473	—
5360	i&s bars & shapes	334	—	—	3	331	1
5370	i&s pipe & tube	168	—	—	5	162	—
5390	primary i&s nec	75	—	—	18	56	—
Subtotal primary non-ferrous metal products		**409**	**—**	**—**	**196**	**211**	**3**
5422	aluminum	125	—	—	—	125	—
5429	smelted prod. nec	15	—	—	—	15	—
5480	fab. metal products	269	—	—	196	71	3
Total food and farm products		**7,977**	**—**	**31**	**7,659**	**258**	**29**
Subtotal grain		**5,025**	**—**	**—**	**5,016**	**9**	**—**
6241	wheat	781	—	—	781	—	—
6344	corn	4,008	—	—	3,999	9	—
6442	rice	90	—	—	90	—	—
6447	sorghum grains	146	—	—	146	—	—
Subtotal oilseeds		**1,421**	**—**	**—**	**1,419**	**2**	**—**
6522	soybeans	1,255	—	—	1,253	2	—
6590	oilseeds nec	166	—	—	166	—	—
Subtotal vegetable products		**260**	**—**	**—**	**70**	**167**	**23**
6653	vegetable oils	260	—	—	70	167	23
Subtotal processed grain and animal feed		**506**	**—**	**26**	**473**	**7**	**—**
6747	grain mill products	30	—	26	4	—	—
6782	animal feed, prep.	475	—	—	468	7	—
Subtotal other agricultural products		**766**	**—**	**5**	**681**	**74**	**6**
6861	sugar	674	—	—	650	24	—
6865	molasses	56	—	—	—	50	6
6885	alcoholic beverages	31	—	—	31	—	—
6888	water & ice	5	—	5	—	—	—
Total all manufactured equipment, machinery and products		**97**	**—**	**0**	**6**	**91**	**0**
7110	machinery (not elec)	50	—	0	3	47	—
7120	electrical machinery	1	—	—	—	1	—
7500	textile products	2	—	—	—	2	—
7800	empty containers	11	—	—	3	8	—
7900	manufac. prod. nec	34	—	—	0	34	0
Total unknown or not elsewhere classified		**0**	**0**	**—**	**—**	**—**	**—**
9900	unknown or nec	0	0	—	—	—	—

PORT OF BATON ROUGE, LA

Section Included: Both banks of Mississippi River from mile 168.5 A.H.P. through mile 253 A.H.P; including the Baton Rouge Barge Canal from a point on the east bank of the Mississippi River at mile 234.5 A.H.P., for a distance of 5 miles. Maintained Depth: 45 feet to mile 232.4, 40 feet to mile 233.8, 9 feet beyond; 12 feet in Barge Canal. Tidal range to 3 feet at mean higher high water.

Comparative Statement of Traffic (thousand short tons)

Year	Total	Year	Total	Year	Total	Year	Total
2002	60,583	2005	59,294	2008	51,809	**2011**	**57,872**
2003	61,264	2006	56,343	2009	51,918		
2004	57,083	2007	54,624	2010	55,537		

Freight Traffic, 2011 (thousand short tons)

Commodity		Total	Foreign		Canadian	
			Inbound	Outbound	Inbound	Outbound
Total, all commodities		**22,051**	**14,788**	**6,722**	**278**	**263**
Total coal		**364**	**22**	**342**	**—**	**—**
1100	coal & lignite	311	22	289	—	—
1200	coal coke	53	—	53	—	—
Total petroleum and petroleum products		**11,735**	**8,828**	**2,585**	**225**	**98**
Subtotal crude petroleum		**4,936**	**4,775**	**—**	**161**	**—**
2100	crude petroleum	4,936	4,775	—	161	—
Subtotal petroleum products		**6,799**	**4,052**	**2,585**	**64**	**98**
2211	gasoline	1,038	180	804	7	47
2221	kerosene	111	—	111	—	—
2330	distillate fuel oil	4,716	3,647	1,012	57	—
2340	residual fuel oil	213	213	—	—	—
2410	petro. jelly & waxes	2	—	2	—	—
2429	naphtha & solvents	7	—	7	—	—
2430	asphalt, tar & pitch	243	6	237	—	—
2540	petroleum coke	469	6	412	—	51
2990	petro. products nec	0	0	—	—	—

PORT OF BATON ROUGE, LA
Freight Traffic, 2011 - continued
(thousand short tons)

	Commodity	Total	Foreign		Canadian	
			Inbound	Outbound	Inbound	Outbound
	Total chemicals and related products	**4,007**	**2,169**	**1,622**	**50**	**165**
	Subtotal fertilizers	**664**	**545**	**120**	**—-**	**—-**
3110	nitrogenous fert.	361	249	112	—-	—-
3120	phosphatic fert.	49	49	—-	—-	—-
3130	potassic fert.	206	206	—-	—-	—-
3190	fert. & mixes nec	49	41	8	—-	—-
	Subtotal other chemicals and related products	**3,342**	**1,625**	**1,502**	**50**	**165**
3211	acyclic hydrocarbons	119	43	49	27	—-
3212	benzene & toluene	285	283	2	—-	—-
3219	other hydrocarbons	346	12	326	8	—-
3220	alcohols	731	498	233	—-	—-
3230	carboxylic acids	2	—-	2	—-	—-
3240	nitrogen func. comp.	54	—-	54	—-	—-
3250	organo - inorg. comp.	5	4	0	—-	—-
3260	organic comp. nec	66	7	59	—-	—-
3271	sulphur (liquid)	56	56	—-	—-	—-
3272	sulphuric acid	5	—-	5	—-	—-
3273	ammonia	410	410	—-	—-	—-
3274	sodium hydroxide	761	—-	599	—-	162
3275	inorg. elem., oxides, & halogen salts	109	78	30	—-	—-
3276	metallic salts	179	176	—-	—-	4
3279	inorganic chem. nec	43	43	—-	—-	—-
3282	pigments & paints	89	—-	89	—-	—-
3284	medicines	2	2	—-	—-	—-
3285	perfumes & cleansers	36	2	18	16	—-
3286	plastics	0	0	—-	—-	—-
3292	starches, gluten, glue	5	—-	5	—-	—-
3297	chemical additives	11	5	7	—-	—-
3298	wood & resin chem.	3	—-	3	—-	—-
3299	chem. products nec	25	5	20	—-	—-
	Total crude materials, inedible except fuels	**2,863**	**2,228**	**635**	**—-**	**—-**
	Subtotal soil, sand, gravel, rock and stone	**675**	**675**	**—-**	**—-**	**—-**
4322	limestone	180	180	—-	—-	—-
4327	phosphate rock	442	442	—-	—-	—-
4331	sand & gravel	53	53	—-	—-	—-
	Subtotal iron ore and scrap	**1,163**	**528**	**635**	**—-**	**—-**
4410	iron ore	526	462	64	—-	—-
4420	iron & steel scrap	637	66	571	—-	—-
	Subtotal non-ferrous ores and scrap	**504**	**504**	**—-**	**—-**	**—-**
4650	aluminum ore	504	504	—-	—-	—-
	Subtotal sulphur, clay and salt	**241**	**241**	**—-**	**—-**	**—-**
4782	clay & refrac. mat.	241	241	—-	—-	—-
	Subtotal other non-metal. min.	**280**	**280**	**—-**	**—-**	**—-**
4900	non-metal. min. nec	280	280	—-	—-	—-
	Total primary manufactured goods	**1,422**	**1,420**	**2**	**—-**	**—-**
	Subtotal lime, cement and glass	**68**	**68**	**—-**	**—-**	**—-**
5240	glass & glass prod.	0	0	—-	—-	—-
5290	misc. mineral prod.	67	67	—-	—-	—-
	Subtotal primary iron and steel products	**1,271**	**1,270**	**2**	**—-**	**—-**
5312	pig iron	1,206	1,206	—-	—-	—-
5315	ferro alloys	41	41	—-	—-	—-
5360	i&s bars & shapes	5	3	2	—-	—-
5370	i&s pipe & tube	19	19	—-	—-	—-
	Subtotal primary non-ferrous metal products	**83**	**83**	**—-**	**—-**	**—-**
5429	smelted prod. nec	5	5	—-	—-	—-
5480	fab. metal products	78	78	—-	—-	—-
	Total food and farm products	**1,594**	**92**	**1,502**	**—-**	**—-**
	Subtotal grain	**648**	**—-**	**648**	**—-**	**—-**
6241	wheat	96	—-	96	—-	—-
6344	corn	114	—-	114	—-	—-
6442	rice	414	—-	414	—-	—-
6447	sorghum grains	24	—-	24	—-	—-
	Subtotal oilseeds	**440**	**—-**	**440**	**—-**	**—-**
6522	soybeans	62	—-	62	—-	—-
6590	oilseeds nec	377	—-	377	—-	—-
	Subtotal vegetable products	**63**	**37**	**26**	**—-**	**—-**
6653	vegetable oils	40	37	3	—-	—-
6654	vegetables & prod.	23	—-	23	—-	—-
	Subtotal processed grain and animal feed	**382**	**—-**	**382**	**—-**	**—-**
6782	animal feed, prep.	382	—-	382	—-	—-
	Subtotal other agricultural products	**60**	**55**	**6**	**—-**	**—-**
6861	sugar	13	13	—-	—-	—-
6865	molasses	37	37	—-	—-	—-
6885	alcoholic beverages	4	—-	4	—-	—-
6889	food products nec	6	4	1	—-	—-

PORT OF BATON ROUGE, LA
Freight Traffic, 2011 - continued
(thousand short tons)

Commodity		Total	Foreign		Canadian	
			Inbound	Outbound	Inbound	Outbound
Total all manufactured equipment, machinery and products		**42**	**21**	**18**	**3**	**—-**
7110	machinery (not elec)	25	10	13	3	—-
7120	electrical machinery	2	2	—-	—-	—-
7210	vehicles & parts	0	—-	0	—-	—-
7220	aircraft & parts	4	—-	4	—-	—-
7230	ships & boats	0	0	—-	—-	—-
7500	textile products	2	0	2	—-	—-
7600	rubber & plastic pr.	0	—-	0	—-	—-
7900	manufac. prod. nec	9	9	0	—-	—-
Total unknown or not elsewhere classified		**24**	**8**	**16**	**0**	**—-**
9900	unknown or nec	24	8	16	0	—-

Commodity		Total	Domestic				
			Coastwise		Internal		
			Receipts	Shipments	Receipts	Shipments	Intraport
Total, all commodities		**35,821**	**321**	**1,196**	**10,895**	**21,405**	**2,003**
Total coal		**2,078**	**—-**	**—-**	**551**	**1,181**	**346**
1100	coal & lignite	457	—-	—-	437	20	—-
1200	coal coke	1,622	—-	—-	115	1,161	346
Total petroleum and petroleum products		**13,378**	**184**	**655**	**3,519**	**8,500**	**520**
Subtotal crude petroleum		**629**	**—-**	**—-**	**471**	**154**	**3**
2100	crude petroleum	629	—-	—-	471	154	3
Subtotal petroleum products		**12,749**	**184**	**655**	**3,047**	**8,345**	**517**
2211	gasoline	1,758	5	297	216	1,219	22
2330	distillate fuel oil	3,636	95	245	613	2,549	135
2340	residual fuel oil	2,648	77	15	298	2,146	111
2350	lube oil & greases	1,009	7	46	288	668	—-
2410	petro. jelly & waxes	48	—-	—-	33	15	—-
2429	naphtha & solvents	963	—-	—-	434	504	24
2430	asphalt, tar & pitch	1,040	—-	51	749	158	81
2540	petroleum coke	1,203	—-	—-	378	683	143
2640	hydrocarbon & petrol gases, liquefied and gaseous	119	—-	2	31	87	—-
2990	petro. products nec	325	—-	—-	8	317	—-
Total chemicals and related products		**12,954**	**72**	**368**	**3,041**	**8,340**	**1,133**
Subtotal fertilizers		**3,597**	**30**	**19**	**14**	**3,527**	**6**
3110	nitrogenous fert.	3,036	—-	19	5	3,009	3
3120	phosphatic fert.	87	—-	—-	—-	87	—-
3130	potassic fert.	206	—-	—-	5	202	—-
3190	fert. & mixes nec	267	30	—-	4	229	3
Subtotal other chemicals and related products		**9,357**	**42**	**350**	**3,027**	**4,812**	**1,126**
3211	acyclic hydrocarbons	314	—-	—-	21	285	7
3212	benzene & toluene	2,155	21	—-	1,233	478	423
3219	other hydrocarbons	1,784	—-	11	857	695	221
3220	alcohols	934	—-	104	352	477	—-
3230	carboxylic acids	35	—-	—-	35	—-	—-
3240	nitrogen func. comp.	1	—-	—-	—-	1	—-
3260	organic comp. nec	307	—-	—-	52	137	118
3272	sulphuric acid	769	—-	—-	300	386	83
3273	ammonia	493	—-	32	25	436	—-
3274	sodium hydroxide	2,004	21	203	66	1,533	182
3275	inorg. elem., oxides, & halogen salts	200	—-	—-	74	96	31
3276	metallic salts	167	—-	—-	—-	167	—-
3279	inorganic chem. nec	37	—-	—-	—-	37	—-
3297	chemical additives	61	—-	—-	—-	—-	61
3299	chem. products nec	96	—-	—-	11	85	—-
Total crude materials, inedible except fuels		**3,100**	**65**	**—-**	**1,700**	**1,334**	**2**
Subtotal soil, sand, gravel, rock and stone		**1,941**	**65**	**—-**	**1,356**	**520**	**—-**
4322	limestone	1,512	—-	—-	1,292	220	—-
4327	phosphate rock	65	65	—-	—-	—-	—-
4331	sand & gravel	323	—-	—-	36	287	—-
4335	waterway improv. mat	41	—-	—-	28	13	—-
Subtotal iron ore and scrap		**617**	**—-**	**—-**	**299**	**316**	**2**
4410	iron ore	272	—-	—-	10	260	2
4420	iron & steel scrap	346	—-	—-	289	57	—-
Subtotal non-ferrous ores and scrap		**252**	**—-**	**—-**	**3**	**249**	**—-**
4650	aluminum ore	247	—-	—-	3	244	—-
4670	manganese ore	5	—-	—-	—-	5	—-
Subtotal sulphur, clay and salt		**170**	**—-**	**—-**	**—-**	**170**	**—-**
4782	clay & refrac. mat.	170	—-	—-	—-	170	—-
Subtotal slag		**47**	**—-**	**—-**	**42**	**6**	**—-**
4860	slag	47	—-	—-	42	6	—-
Subtotal other non-metal. min.		**73**	**—-**	**—-**	**—-**	**73**	**—-**
4900	non-metal. min. nec	73	—-	—-	—-	73	—-

PORT OF BATON ROUGE, LA
Freight Traffic, 2011 - continued
(thousand short tons)

Commodity		Total	Domestic				
			Coastwise		Internal		
			Receipts	Shipments	Receipts	Shipments	Intraport
Total primary manufactured goods		**2,334**	**—-**	**—-**	**537**	**1,797**	**—-**
Subtotal lime, cement and glass		**551**	**—-**	**—-**	**518**	**33**	**—-**
5210	lime	100	—	—	100	—	—
5220	cement & concrete	431	—	—	410	21	—
5290	misc. mineral prod.	19	—	—	8	11	—
Subtotal primary iron and steel products		**1,752**	**—-**	**—-**	**3**	**1,749**	**—-**
5312	pig iron	1,651	—	—	—	1,651	—
5315	ferro alloys	72	—	—	—	72	—
5330	i&s plates & sheets	3	—	—	1	1	—
5360	i&s bars & shapes	1	—	—	—	1	—
5370	i&s pipe & tube	24	—	—	2	23	—
Subtotal primary non-ferrous metal products		**32**	**—-**	**—-**	**16**	**16**	**—-**
5422	aluminum	2	—	—	2	—	—
5480	fab. metal products	30	—	—	15	16	—
Total food and farm products		**1,976**	**—-**	**173**	**1,547**	**253**	**3**
Subtotal grain		**622**	**—-**	**—-**	**536**	**83**	**3**
6241	wheat	69	—	—	33	35	2
6344	corn	153	—	—	113	40	—
6442	rice	397	—	—	388	8	2
6445	oats	2	—	—	2	—	—
Subtotal oilseeds		**638**	**—-**	**—-**	**589**	**49**	**—-**
6522	soybeans	110	—	—	61	49	—
6590	oilseeds nec	528	—	—	528	—	—
Subtotal processed grain and animal feed		**513**	**—-**	**21**	**422**	**70**	**—-**
6747	grain mill products	19	—	—	15	5	—
6782	animal feed, prep.	494	—	21	407	65	—
Subtotal other agricultural products		**203**	**—-**	**151**	**—-**	**51**	**—-**
6861	sugar	167	—	151	—	16	—
6865	molasses	35	—	—	—	35	—
Total all manufactured equipment, machinery and products		**1**	**—-**	**—-**	**—-**	**1**	**—-**
7900	manufac. prod. nec	1	—	—	—	1	—

BATON ROUGE HARBOR - DEVIL'S SWAMP, LA (INCLUDED IN PORT OF BATON ROUGE)

Section Included: An off-river slack water harbor channel located at mile 235.4 of the Lower Mississippi River, 2.5 miles long, 200 feet wide. Maintained Depth: 12 feet. Tidal range to 5 feet at mean higher water.

Comparative Statement of Traffic (thousand short tons)

Year	Total	Year	Total	Year	Total	Year	Total
2002	0	2005	1,505	2008	2,156	**2011**	**1,871**
2003	1,646	2006	1,369	2009	2,531		
2004	1,315	2007	1,940	2010	2,435		

Note: Comparative traffic is unavailable prior to 2003.

Freight Traffic, 2011 (thousand short tons)

Commodity		Grand Total	Internal	
			Inbound Downbnd	Outbound Upbound
Total, all commodities		**1,871**	**279**	**1,592**
Total coal		**829**	**54**	**775**
1100	coal & lignite	23	23	—
1200	coal coke	806	31	775
Total petroleum and petroleum products		**360**	**7**	**353**
Subtotal petroleum products		**360**	**7**	**353**
2540	petroleum coke	360	7	353
Total chemicals and related products		**409**	**62**	**347**
Subtotal other chemicals and related products		**409**	**62**	**347**
3212	benzene & toluene	370	22	347
3219	other hydrocarbons	5	5	—
3230	carboxylic acids	35	35	—
Total crude materials, inedible except fuels		**177**	**62**	**115**
Subtotal soil, sand, gravel, rock and stone		**101**	**62**	**39**
4322	limestone	62	62	—
4331	sand & gravel	39	—	39
Subtotal non-ferrous ores and scrap		**75**	**—-**	**75**
4650	aluminum ore	75	—	75
Total primary manufactured goods		**94**	**92**	**2**
Subtotal lime, cement and glass		**92**	**92**	**—-**
5210	lime	92	92	—
Subtotal primary non-ferrous metal products		**2**	**—-**	**2**
5480	fab. metal products	2	—	2
Total food and farm products		**2**	**2**	**—-**
Subtotal processed grain and animal feed		**2**	**2**	**—-**

BATON ROUGE HARBOR - DEVIL'S SWAMP, LA (INCLUDED IN PORT OF BATON ROUGE)
Freight Traffic, 2011 - continued
(thousand short tons)

Commodity	Grand Total	Internal Inbound Downbnd	Internal Outbound Upbound
6782 animal feed, prep.	2	2	—
Ton-miles (x1000)	**2,580**	**523**	**2,057**

Tons All Traffic (x1000)	**1,871**
Ton-miles All Traffic (x1000)	**2,580**
Total Trip-ton-miles Internal and Intraport (x1000)	**558,521**

PORT OF SOUTH LOUISIANA (LA)

Section Included: Both banks of Mississippi River from mile 114.9 A.H.P. through mile 168.5 A.H.P. Maintained Depth: 45 feet. Tidal range to 3 feet at mean higher high water.

Comparative Statement of Traffic (thousand short tons)

Year	Total	Year	Total	Year	Total	Year	Total
2002	216,396	2005	212,245	2008	223,987	**2011**	**246,509**
2003	198,825	2006	225,489	2009	212,581		
2004	224,408	2007	229,040	2010	236,262		

Freight Traffic, 2011 (thousand short tons)

Commodity	Total	Foreign Inbound	Foreign Outbound	Canadian Inbound	Canadian Outbound
Total, all commodities	**120,845**	**39,164**	**80,894**	**548**	**240**
Total coal	**14,566**	**452**	**14,026**	**—**	**88**
1100 coal & lignite	13,872	—	13,872	—	—
1200 coal coke	694	452	154	—	88
Total petroleum and petroleum products	**36,935**	**21,144**	**15,527**	**142**	**121**
Subtotal crude petroleum	**9,836**	**9,818**	**—**	**18**	**—**
2100 crude petroleum	9,836	9,818	—	18	—
Subtotal petroleum products	**27,098**	**11,327**	**15,527**	**123**	**121**
2211 gasoline	2,769	1,988	772	—	9
2330 distillate fuel oil	20,523	8,723	11,763	—	38
2340 residual fuel oil	1,598	440	1,158	—	—
2350 lube oil & greases	141	56	11	74	—
2429 naphtha & solvents	141	26	115	—	—
2430 asphalt, tar & pitch	13	13	—	—	—
2540 petroleum coke	1,909	77	1,708	50	74
2640 hydrocarbon & petrol gases, liquefied and gaseous	3	3	—	—	—
Total chemicals and related products	**7,606**	**6,916**	**669**	**8**	**13**
Subtotal fertilizers	**4,220**	**4,191**	**29**	**—**	**—**
3110 nitrogenous fert.	2,772	2,767	4	—	—
3120 phosphatic fert.	148	148	—	—	—
3130 potassic fert.	952	952	—	—	—
3190 fert. & mixes nec	348	323	24	—	—
Subtotal other chemicals and related products	**3,387**	**2,726**	**641**	**8**	**13**
3211 acyclic hydrocarbons	59	41	10	8	—
3212 benzene & toluene	30	30	—	—	—
3219 other hydrocarbons	125	1	124	—	—
3220 alcohols	1,470	1,332	139	—	—
3230 carboxylic acids	4	1	2	—	—
3240 nitrogen func. comp.	9	—	9	—	—
3260 organic comp. nec	34	9	25	—	—
3272 sulphuric acid	4	—	4	—	—
3273 ammonia	1,104	1,104	—	—	—
3274 sodium hydroxide	179	3	164	—	13
3275 inorg. elem., oxides, & halogen salts	154	64	90	—	—
3276 metallic salts	88	87	1	—	—
3279 inorganic chem. nec	25	25	—	—	—
3282 pigments & paints	42	9	33	—	—
3285 perfumes & cleansers	7	2	5	—	—
3286 plastics	8	8	0	—	—
3292 starches, gluten, glue	0	—	0	—	—
3297 chemical additives	3	—	3	—	—
3299 chem. products nec	42	11	31	—	—
Total crude materials, inedible except fuels	**9,871**	**8,258**	**1,200**	**395**	**18**
Subtotal forest products, wood and chips	**51**	**13**	**38**	**—**	**—**
4110 rubber & gums	13	13	—	—	—
4150 fuel wood	38	—	38	—	—
4170 wood in the rough	0	—	0	—	—
Subtotal soil, sand, gravel, rock and stone	**3,182**	**3,182**	**0**	**—**	**—**
4310 building stone	1	1	—	—	—
4322 limestone	662	662	—	—	—
4327 phosphate rock	2,453	2,453	—	—	—
4331 sand & gravel	65	65	0	—	—

PORT OF SOUTH LOUISIANA (LA)
Freight Traffic, 2011 - continued
(thousand short tons)

Commodity		Total	Foreign		Canadian	
			Inbound	Outbound	Inbound	Outbound
Subtotal iron ore and scrap		**1,725**	**282**	**1,058**	**385**	**—-**
4410	iron ore	1,680	282	1,013	385	—
4420	iron & steel scrap	45	—	45	—	—
Subtotal non-ferrous ores and scrap		**4,295**	**4,218**	**77**	**—-**	**—-**
4630	copper ore	5	—	5	—	—
4650	aluminum ore	3,889	3,889	—	—	—
4670	manganese ore	280	280	—	—	—
4680	non-ferrous scrap	0	0	—	—	—
4690	non-ferrous ores nec	120	48	72	—	—
Subtotal sulphur, clay and salt		**61**	**34**	**27**	**—-**	**—-**
4741	sulphur, (dry)	27	—	27	—	—
4782	clay & refrac. mat.	34	34	—	—	—
Subtotal slag		**10**	**0**	**—-**	**10**	**—-**
4860	slag	10	0	—	10	—
Subtotal other non-metal. min.		**547**	**529**	**—-**	**—-**	**18**
4900	non-metal. min. nec	547	529	—	—	18
Total primary manufactured goods		**2,198**	**2,066**	**128**	**3**	**—-**
Subtotal paper products		**0**	**0**	**0**	**—-**	**—-**
5120	paper & paperboard	0	—	0	—	—
5190	paper products nec	0	0	0	—	—
Subtotal lime, cement and glass		**156**	**156**	**0**	**—-**	**—-**
5220	cement & concrete	154	154	0	—	—
5290	misc. mineral prod.	2	2	0	—	—
Subtotal primary iron and steel products		**1,945**	**1,846**	**99**	**—-**	**—-**
5312	pig iron	1,423	1,423	—	—	—
5315	ferro alloys	388	388	—	—	—
5320	i&s primary forms	81	4	77	—	—
5330	i&s plates & sheets	8	8	—	—	—
5360	i&s bars & shapes	41	19	22	—	—
5370	i&s pipe & tube	4	4	0	—	—
5390	primary i&s nec	0	—	0	—	—
Subtotal primary non-ferrous metal products		**97**	**64**	**29**	**3**	**—-**
5429	smelted prod. nec	3	3	—	—	—
5480	fab. metal products	93	61	29	3	—
Total food and farm products		**49,396**	**165**	**49,230**	**—-**	**—-**
Subtotal grain		**22,362**	**27**	**22,335**	**—-**	**—-**
6241	wheat	2,499	—	2,499	—	—
6344	corn	19,036	—	19,036	—	—
6442	rice	502	—	502	—	—
6443	barley & rye	27	27	—	—	—
6447	sorghum grains	298	—	298	—	—
Subtotal oilseeds		**20,954**	**19**	**20,935**	**—-**	**—-**
6522	soybeans	18,076	—	18,076	—	—
6534	flaxseed	19	19	—	—	—
6590	oilseeds nec	2,859	—	2,859	—	—
Subtotal vegetable products		**3,018**	**38**	**2,981**	**—-**	**—-**
6653	vegetable oils	953	38	916	—	—
6654	vegetables & prod.	2,065	—	2,065	—	—
Subtotal processed grain and animal feed		**2,805**	**—-**	**2,805**	**—-**	**—-**
6746	wheat flour	12	—	12	—	—
6747	grain mill products	353	—	353	—	—
6782	animal feed, prep.	2,440	—	2,440	—	—
Subtotal other agricultural products		**257**	**82**	**175**	**—-**	**—-**
6838	tallow, animal oils	10	—	10	—	—
6861	sugar	63	63	—	—	—
6865	molasses	19	19	—	—	—
6871	coffee	43	—	43	—	—
6885	alcoholic beverages	2	—	2	—	—
6889	food products nec	120	—	120	—	—
Total all manufactured equipment, machinery and products		**131**	**65**	**66**	**0**	**—-**
7110	machinery (not elec)	68	60	8	—	—
7120	electrical machinery	0	0	0	0	—
7210	vehicles & parts	1	1	0	—	—
7220	aircraft & parts	0	—	0	—	—
7230	ships & boats	15	0	15	—	—
7400	manufac. wood prod.	29	—	29	—	—
7500	textile products	0	—	0	—	—
7600	rubber & plastic pr.	11	0	11	—	—
7900	manufac. prod. nec	6	4	2	—	—
Total unknown or not elsewhere classified		**143**	**96**	**47**	**—-**	**—-**
9900	unknown or nec	143	96	47	—	—

PORT OF SOUTH LOUISIANA (LA)
Freight Traffic, 2011 - continued
(thousand short tons)

Commodity		Total	Domestic				
			Coastwise		Internal		
			Receipts	Shipments	Receipts	Shipments	Intraport
Total, all commodities		**125,664**	**2,699**	**12,201**	**74,133**	**27,760**	**8,871**
Total coal		**11,415**	**—-**	**—-**	**10,800**	**591**	**24**
1100	coal & lignite	10,684	—-	—-	10,627	33	24
1200	coal coke	730	—-	—-	173	558	—-
Total petroleum and petroleum products		**42,014**	**1,241**	**11,615**	**14,411**	**9,598**	**5,150**
Subtotal crude petroleum		**5,092**	**306**	**16**	**3,551**	**585**	**633**
2100	crude petroleum	5,092	306	16	3,551	585	633
Subtotal petroleum products		**36,922**	**935**	**11,599**	**10,860**	**9,012**	**4,517**
2211	gasoline	9,297	1	6,768	1,436	1,037	56
2221	kerosene	36	—-	—-	25	3	8
2330	distillate fuel oil	10,240	303	3,471	3,253	1,872	1,341
2340	residual fuel oil	9,792	615	864	3,909	2,073	2,332
2350	lube oil & greases	150	—-	—-	115	22	13
2429	naphtha & solvents	1,579	16	61	446	936	120
2430	asphalt, tar & pitch	1,089	—-	414	504	131	39
2540	petroleum coke	4,327	—-	21	882	2,831	594
2640	hydrocarbon & petrol gases, liquefied and gaseous	291	—-	—-	239	45	7
2990	petro. products nec	122	—-	—-	52	63	7
Total chemicals and related products		**16,095**	**865**	**232**	**3,108**	**10,542**	**1,348**
Subtotal fertilizers		**7,134**	**836**	**1**	**61**	**6,195**	**42**
3110	nitrogenous fert.	3,547	550	—-	34	2,924	39
3120	phosphatic fert.	67	—-	—-	—-	67	—-
3130	potassic fert.	837	—-	—-	2	836	—-
3190	fert. & mixes nec	2,682	286	1	25	2,368	3
Subtotal other chemicals and related products		**8,961**	**29**	**231**	**3,047**	**4,347**	**1,307**
3211	acyclic hydrocarbons	673	—-	—-	538	133	2
3212	benzene & toluene	1,300	—-	—-	687	613	—-
3219	other hydrocarbons	1,069	—-	—-	—-	1,069	0
3220	alcohols	1,493	—-	89	515	877	12
3230	carboxylic acids	42	—-	—-	42	—-	—-
3240	nitrogen func. comp.	19	—-	—-	6	14	—-
3260	organic comp. nec	63	—-	—-	—-	63	—-
3271	sulphur (liquid)	115	29	86	—-	—-	—-
3272	sulphuric acid	334	—-	—-	146	147	41
3273	ammonia	439	—-	—-	3	413	23
3274	sodium hydroxide	1,495	—-	45	357	596	497
3275	inorg. elem., oxides, & halogen salts	1,688	—-	10	680	265	733
3276	metallic salts	188	—-	—-	66	122	—-
3279	inorganic chem. nec	21	—-	—-	4	18	—-
3285	perfumes & cleansers	3	—-	—-	3	—-	—-
3299	chem. products nec	17	—-	—-	—-	17	—-
Total crude materials, inedible except fuels		**8,527**	**593**	**—-**	**1,878**	**3,963**	**2,093**
Subtotal forest products, wood and chips		**15**	**—-**	**—-**	**15**	**—-**	**—-**
4170	wood in the rough	13	—-	—-	13	—-	—-
4190	forest products nec	2	—-	—-	2	—-	—-
Subtotal pulp and waste paper		**82**	**—-**	**—-**	**82**	**—-**	**—-**
4225	pulp & waste paper	82	—-	—-	82	—-	—-
Subtotal soil, sand, gravel, rock and stone		**3,525**	**139**	**—-**	**1,013**	**283**	**2,089**
4322	limestone	713	—-	—-	531	181	1
4327	phosphate rock	2,227	139	—-	—-	10	2,078
4331	sand & gravel	497	—-	—-	398	89	11
4335	waterway improv. mat	87	—-	—-	85	3	—-
Subtotal iron ore and scrap		**1,171**	**—-**	**—-**	**565**	**604**	**2**
4410	iron ore	1,028	—-	—-	459	567	2
4420	iron & steel scrap	143	—-	—-	106	37	—-
Subtotal non-ferrous ores and scrap		**3,027**	**454**	**—-**	**80**	**2,493**	**—-**
4630	copper ore	6	—-	—-	6	—-	—-
4650	aluminum ore	2,503	454	—-	—-	2,049	—-
4670	manganese ore	368	—-	—-	—-	368	—-
4690	non-ferrous ores nec	151	—-	—-	75	76	—-
Subtotal sulphur, clay and salt		**25**	**—-**	**—-**	**—-**	**25**	**—-**
4782	clay & refrac. mat.	25	—-	—-	—-	25	—-
Subtotal slag		**159**	**—-**	**—-**	**119**	**38**	**2**
4860	slag	159	—-	—-	119	38	2
Subtotal other non-metal. min.		**523**	**—-**	**—-**	**3**	**520**	**—-**
4900	non-metal. min. nec	523	—-	—-	3	520	—-
Total primary manufactured goods		**2,531**	**—-**	**—-**	**213**	**2,314**	**3**
Subtotal lime, cement and glass		**205**	**—-**	**—-**	**153**	**49**	**3**
5220	cement & concrete	192	—-	—-	151	39	1
5290	misc. mineral prod.	14	—-	—-	1	11	2
Subtotal primary iron and steel products		**2,145**	**—-**	**—-**	**19**	**2,126**	**—-**
5312	pig iron	1,630	—-	—-	—-	1,630	—-
5315	ferro alloys	473	—-	—-	2	471	—-
5330	i&s plates & sheets	12	—-	—-	—-	12	—-
5360	i&s bars & shapes	3	—-	—-	—-	3	—-

PORT OF SOUTH LOUISIANA (LA)
Freight Traffic, 2011 - continued
(thousand short tons)

Commodity		Total	Domestic				
			Coastwise		Internal		
			Receipts	Shipments	Receipts	Shipments	Intraport
5370	i&s pipe & tube	6	—	—	1	5	—
5390	primary i&s nec	20	—	—	15	5	—
Subtotal primary non-ferrous metal products		**181**	**—**	**—**	**42**	**139**	**—**
5429	smelted prod. nec	2	—	—	2	—	—
5480	fab. metal products	180	—	—	40	139	—
Total food and farm products		**45,074**	**—**	**354**	**43,721**	**746**	**252**
Subtotal grain		**23,705**	**—**	**13**	**23,361**	**281**	**51**
6241	wheat	2,722	—	13	2,505	174	30
6344	corn	20,195	—	—	20,085	90	20
6442	rice	511	—	—	509	2	—
6443	barley & rye	8	—	—	—	8	—
6445	oats	4	—	—	4	—	—
6447	sorghum grains	265	—	—	258	7	—
Subtotal oilseeds		**17,686**	**—**	**—**	**17,604**	**39**	**44**
6522	soybeans	15,882	—	—	15,856	3	22
6534	flaxseed	12	—	—	—	12	—
6590	oilseeds nec	1,792	—	—	1,748	23	22
Subtotal vegetable products		**288**	**—**	**26**	**193**	**64**	**5**
6653	vegetable oils	286	—	26	192	64	5
6654	vegetables & prod.	2	—	—	2	—	—
Subtotal processed grain and animal feed		**3,245**	**—**	**316**	**2,547**	**230**	**153**
6747	grain mill products	512	—	316	194	—	2
6782	animal feed, prep.	2,734	—	—	2,352	230	151
Subtotal other agricultural products		**149**	**—**	**—**	**16**	**133**	**—**
6811	meat, fresh, frozen	2	—	—	2	—	—
6861	sugar	14	—	—	—	14	—
6865	molasses	120	—	—	2	118	—
6885	alcoholic beverages	13	—	—	13	—	—
Total all manufactured equipment, machinery and products		**8**	**—**	**—**	**2**	**6**	**—**
7110	machinery (not elec)	2	—	—	0	1	—
7120	electrical machinery	2	—	—	2	—	—
7900	manufac. prod. nec	5	—	—	—	5	—

PORT OF PLAQUEMINES, LA

Section Included: Both banks of Mississippi River from mile 0 A.H.P. through mile 81.2 A.H.P. Maintained Depth: 45 feet. Tidal range to 3 feet at mean higher high water.

Comparative Statement of Traffic (thousand short tons)

Year	Total	Year	Total	Year	Total	Year	Total
2002	59,111	2005	47,872	2008	63,744	**2011**	**54,093**
2003	55,917	2006	55,890	2009	50,888		
2004	54,408	2007	58,817	2010	55,837		

Freight Traffic, 2011 (thousand short tons)

Commodity		Total	Foreign		Canadian	
			Inbound	Outbound	Inbound	Outbound
Total, all commodities		**20,211**	**2,525**	**17,591**	**31**	**65**
Total coal		**3,936**	**23**	**3,852**	**—**	**61**
1100	coal & lignite	3,936	23	3,852	—	61
Total petroleum and petroleum products		**5,342**	**763**	**4,576**	**—**	**4**
Subtotal petroleum products		**5,342**	**763**	**4,576**	**—**	**4**
2211	gasoline	926	148	773	—	4
2330	distillate fuel oil	1,530	579	950	—	—
2350	lube oil & greases	1	1	—	—	—
2429	naphtha & solvents	31	17	14	—	—
2540	petroleum coke	2,854	16	2,838	—	—
Total chemicals and related products		**1,150**	**749**	**371**	**30**	**—**
Subtotal fertilizers		**440**	**440**	**—**	**—**	**—**
3110	nitrogenous fert.	279	279	—	—	—
3130	potassic fert.	69	69	—	—	—
3190	fert. & mixes nec	93	93	—	—	—
Subtotal other chemicals and related products		**709**	**308**	**371**	**30**	**—**
3211	acyclic hydrocarbons	71	36	5	30	—
3212	benzene & toluene	7	7	—	—	—
3219	other hydrocarbons	109	29	80	—	—
3220	alcohols	174	84	90	—	—
3230	carboxylic acids	45	31	14	—	—
3240	nitrogen func. comp.	85	48	38	—	—
3250	organo - inorg. comp.	5	2	2	—	—
3260	organic comp. nec	29	3	26	—	—
3272	sulphuric acid	1	—	1	—	—
3273	ammonia	32	32	—	—	—
3275	inorg. elem., oxides, & halogen salts	26	17	8	—	—

PORT OF PLAQUEMINES, LA
Freight Traffic, 2011 - continued
(thousand short tons)

Commodity		Total	Foreign		Canadian	
			Inbound	Outbound	Inbound	Outbound
3276	metallic salts	9	9	—	—	—
3279	inorganic chem. nec	3	3	—	—	—
3285	perfumes & cleansers	24	—	24	—	—
3286	plastics	18	—	18	—	—
3297	chemical additives	29	7	23	—	—
3298	wood & resin chem.	31	—	31	—	—
3299	chem. products nec	12	—	12	—	—
Total crude materials, inedible except fuels		**684**	**684**	**—**	**—**	**—**
Subtotal soil, sand, gravel, rock and stone		**136**	**136**	**—**	**—**	**—**
4322	limestone	62	62	—	—	—
4327	phosphate rock	52	52	—	—	—
4331	sand & gravel	22	22	—	—	—
Subtotal iron ore and scrap		**31**	**31**	**—**	**—**	**—**
4410	iron ore	31	31	—	—	—
Subtotal non-ferrous ores and scrap		**221**	**221**	**—**	**—**	**—**
4650	aluminum ore	164	164	—	—	—
4670	manganese ore	51	51	—	—	—
4690	non-ferrous ores nec	5	5	—	—	—
Subtotal sulphur, clay and salt		**29**	**29**	**—**	**—**	**—**
4782	clay & refrac. mat.	29	29	—	—	—
Subtotal other non-metal. min.		**268**	**268**	**—**	**—**	**—**
4900	non-metal. min. nec	268	268	—	—	—
Total primary manufactured goods		**162**	**162**	**—**	**—**	**—**
Subtotal paper products		**0**	**0**	**—**	**—**	**—**
5120	paper & paperboard	0	0	—	—	—
Subtotal lime, cement and glass		**1**	**1**	**—**	**—**	**—**
5290	misc. mineral prod.	1	1	—	—	—
Subtotal primary iron and steel products		**141**	**141**	**—**	**—**	**—**
5312	pig iron	124	124	—	—	—
5315	ferro alloys	1	1	—	—	—
5320	i&s primary forms	5	5	—	—	—
5330	i&s plates & sheets	1	1	—	—	—
5360	i&s bars & shapes	10	10	—	—	—
5370	i&s pipe & tube	0	0	—	—	—
5390	primary i&s nec	1	1	—	—	—
Subtotal primary non-ferrous metal products		**20**	**20**	**—**	**—**	**—**
5422	aluminum	0	0	—	—	—
5429	smelted prod. nec	19	19	—	—	—
5480	fab. metal products	0	0	—	—	—
Total food and farm products		**8,925**	**141**	**8,784**	**—**	**—**
Subtotal fish		**6**	**—**	**6**	**—**	**—**
6134	fish (not shellfish)	6	—	6	—	—
Subtotal grain		**5,870**	**—**	**5,870**	**—**	**—**
6241	wheat	1,856	—	1,856	—	—
6344	corn	3,347	—	3,347	—	—
6442	rice	660	—	660	—	—
6447	sorghum grains	7	—	7	—	—
Subtotal oilseeds		**2,077**	**—**	**2,077**	**—**	**—**
6522	soybeans	1,934	—	1,934	—	—
6590	oilseeds nec	142	—	142	—	—
Subtotal vegetable products		**225**	**139**	**86**	**—**	**—**
6653	vegetable oils	195	139	56	—	—
6654	vegetables & prod.	30	—	30	—	—
Subtotal processed grain and animal feed		**728**	**—**	**728**	**—**	**—**
6747	grain mill products	5	—	5	—	—
6782	animal feed, prep.	723	—	723	—	—
Subtotal other agricultural products		**19**	**2**	**17**	**—**	**—**
6871	coffee	12	—	12	—	—
6889	food products nec	7	2	5	—	—
Total all manufactured equipment, machinery and products		**7**	**2**	**5**	**0**	**—**
7110	machinery (not elec)	0	—	0	0	—
7120	electrical machinery	0	0	—	—	—
7210	vehicles & parts	0	0	—	—	—
7230	ships & boats	0	0	—	—	—
7500	textile products	5	2	3	—	—
7600	rubber & plastic pr.	1	—	1	—	—
7900	manufac. prod. nec	0	—	—	0	—
Total unknown or not elsewhere classified		**4**	**0**	**4**	**—**	**—**
9900	unknown or nec	4	0	4	—	—

Commodity	Total	Domestic				
		Coastwise		Internal		
		Receipts	Shipments	Receipts	Shipments	Intraport
Total, all commodities	**33,882**	**162**	**6,067**	**24,019**	**2,962**	**672**

PORT OF PLAQUEMINES, LA
Freight Traffic, 2011 - continued
(thousand short tons)

Commodity		Total	Domestic				
			Coastwise		Internal		
			Receipts	Shipments	Receipts	Shipments	Intraport
Total coal		**17,605**	**—-**	**5,121**	**11,864**	**149**	**471**
1100	coal & lignite	15,935	—-	5,121	10,242	135	438
1200	coal coke	1,670	—-	—-	1,623	15	32
Total petroleum and petroleum products		**6,946**	**73**	**732**	**3,688**	**2,251**	**201**
Subtotal crude petroleum		**1,532**	**50**	**114**	**1,065**	**177**	**127**
2100	crude petroleum	1,532	50	114	1,065	177	127
Subtotal petroleum products		**5,413**	**23**	**619**	**2,623**	**2,074**	**75**
2211	gasoline	461	12	88	130	232	—-
2221	kerosene	6	—-	—-	6	—-	—-
2330	distillate fuel oil	852	—-	29	108	715	—-
2340	residual fuel oil	657	—-	19	267	368	3
2350	lube oil & greases	203	0	14	67	109	13
2429	naphtha & solvents	217	—-	—-	105	113	—-
2540	petroleum coke	2,857	11	469	1,876	443	58
2640	hydrocarbon & petrol gases, liquefied and gaseous	75	—-	—-	52	23	—-
2990	petro. products nec	85	—-	—-	12	73	—-
Total chemicals and related products		**1,096**	**89**	**108**	**378**	**521**	**—-**
Subtotal fertilizers		**135**	**89**	**—-**	**—-**	**47**	**—-**
3110	nitrogenous fert.	11	—-	—-	—-	11	—-
3130	potassic fert.	2	—-	—-	—-	2	—-
3190	fert. & mixes nec	123	89	—-	—-	34	—-
Subtotal other chemicals and related products		**960**	**—-**	**108**	**378**	**474**	**—-**
3211	acyclic hydrocarbons	129	—-	—-	120	10	—-
3212	benzene & toluene	270	—-	—-	6	264	—-
3219	other hydrocarbons	433	—-	89	190	154	—-
3220	alcohols	110	—-	20	47	43	—-
3260	organic comp. nec	3	—-	—-	—-	3	—-
3275	inorg. elem., oxides, & halogen salts	13	—-	—-	13	—-	—-
3299	chem. products nec	3	—-	—-	3	—-	—-
Total crude materials, inedible except fuels		**206**	**—-**	**—-**	**185**	**22**	**—-**
Subtotal soil, sand, gravel, rock and stone		**180**	**—-**	**—-**	**180**	**—-**	**—-**
4322	limestone	13	—-	—-	13	—-	—-
4331	sand & gravel	35	—-	—-	35	—-	—-
4335	waterway improv. mat	132	—-	—-	132	—-	—-
Subtotal iron ore and scrap		**5**	**—-**	**—-**	**5**	**—-**	**—-**
4410	iron ore	5	—-	—-	5	—-	—-
Subtotal sulphur, clay and salt		**0**	**—-**	**—-**	**—-**	**0**	**—-**
4782	clay & refrac. mat.	0	—-	—-	—-	0	—-
Subtotal other non-metal. min.		**21**	**—-**	**—-**	**—-**	**21**	**—-**
4900	non-metal. min. nec	21	—-	—-	—-	21	—-
Total primary manufactured goods		**32**	**—-**	**—-**	**32**	**—-**	**—-**
Subtotal primary iron and steel products		**2**	**—-**	**—-**	**2**	**—-**	**—-**
5360	i&s bars & shapes	2	—-	—-	2	—-	—-
Subtotal primary non-ferrous metal products		**30**	**—-**	**—-**	**30**	**—-**	**—-**
5480	fab. metal products	30	—-	—-	30	—-	—-
Total food and farm products		**7,991**	**—-**	**105**	**7,867**	**19**	**—-**
Subtotal grain		**5,219**	**—-**	**—-**	**5,217**	**2**	**—-**
6241	wheat	1,328	—-	—-	1,328	—-	—-
6344	corn	3,210	—-	—-	3,209	2	—-
6442	rice	664	—-	—-	664	—-	—-
6447	sorghum grains	16	—-	—-	16	—-	—-
Subtotal oilseeds		**1,816**	**—-**	**—-**	**1,816**	**—-**	**—-**
6522	soybeans	1,673	—-	—-	1,673	—-	—-
6590	oilseeds nec	142	—-	—-	142	—-	—-
Subtotal processed grain and animal feed		**951**	**—-**	**105**	**834**	**12**	**—-**
6747	grain mill products	113	—-	105	8	—-	—-
6781	hay & fodder	3	—-	—-	3	—-	—-
6782	animal feed, prep.	836	—-	—-	824	12	—-
Subtotal other agricultural products		**6**	**—-**	**—-**	**1**	**5**	**—-**
6865	molasses	4	—-	—-	—-	4	—-
6887	groceries	0	—-	—-	—-	0	—-
6888	water & ice	1	—-	—-	1	1	—-
Total all manufactured equipment, machinery and products		**6**	**—-**	**—-**	**5**	**1**	**—-**
7110	machinery (not elec)	6	—-	—-	5	1	—-

Harbor or Waterway	Commodity	Thousand Short Tons
Project		
AMITE RIVER AND BAYOU MANCHAC, LA	No Commerce Reported	
BARATARIA BAY WATERWAY, LA	2100 crude petroleum	19
	2330 distillate fuel oil	1
	4322 limestone	10
	4335 waterway improv. mat	7
	4782 clay & refrac. mat.	1
	4900 non-metal. min. nec	4
	5190 paper products nec	0
	5220 cement & concrete	0
	6888 water & ice	2
	7110 machinery (not elec)	113
	8900 waste and scrap nec	0
	Total Tons(x1000)	**156**
	Total Ton-miles(x1000)	**1,232**
	Total Trip-ton-miles Internal and Intraport (x1000)	**21,988**
BAYOU BONFOUCA, LA	No Commerce Reported	
BAYOU DUPRE, LA	No Commerce Reported	
BAYOU GROSSE TETE, LA	No Commerce Reported	
BAYOU LACOMBE, LA	No Commerce Reported	
BAYOU LITTLE CAILLOU, LA	2100 crude petroleum	116
	4331 sand & gravel	14
	4900 non-metal. min. nec	4
	5220 cement & concrete	0
	Total Tons(x1000)	**134**
	Total Ton-miles(x1000)	**3,049**
	Total Trip-ton-miles Internal and Intraport (x1000)	**30,838**
BAYOU PLAQUEMINE BRULE, LA	No Commerce Reported	
BAYOU SEGNETTE WATERWAY, LA	5480 fab. metal products	1
	Total Tons(x1000)	**1**
	Total Ton-miles(x1000)	**11**
	Total Trip-ton-miles Internal and Intraport (x1000)	**705**
BAYOU TERREBONNE, LA	2100 crude petroleum	34
	2330 distillate fuel oil	0
	3276 metallic salts	0
	4782 clay & refrac. mat.	0
	4900 non-metal. min. nec	135
	5220 cement & concrete	0
	6888 water & ice	0
	7110 machinery (not elec)	4
	Total Tons(x1000)	**174**
	Total Ton-miles(x1000)	**5,682**
	Total Trip-ton-miles Internal and Intraport (x1000)	**9,412**
BAYOUS LA LOUTRE, ST. MALO AND YSCLOSKEY, LA	2100 crude petroleum	0
	7110 machinery (not elec)	0
	Total Tons(x1000)	**0**
	Total Ton-miles(x1000)	**0**
	Total Trip-ton-miles Internal and Intraport (x1000)	**12**
BIG PIGEON AND LITTLE PIGEON BAYOUS, LA	2100 crude petroleum	24
	4900 non-metal. min. nec	2
	7110 machinery (not elec)	1
	Total Tons(x1000)	**27**
	Total Ton-miles(x1000)	**267**
	Total Trip-ton-miles Internal and Intraport (x1000)	**1,672**

Other Harbors and Waterways 2011 - continued

Harbor or Waterway	Commodity	Thousand Short Tons
Project		
FRANKLIN CANAL, LA (GULF INTRACOASTAL WATERWAY)	5370 i&s pipe & tube	22
	Total Tons(x1000)	**22**
	Total Ton-miles(x1000)	**108**
	Total Trip-ton-miles Internal and Intraport (x1000)	**3,007**
PASS MANCHAC, LA	No Commerce Reported	
TCHEFUNCTE AND BOGUE FALAYA RIVERS, LA	5290 misc. mineral prod.	1
	Total Tons(x1000)	**1**
	Total Ton-miles(x1000)	**3**
	Total Trip-ton-miles Internal and Intraport (x1000)	**72**
TICKFAW, NATALBANY, PONCHATOULA AND BLOOD RIVERS, LA	No Commerce Reported	
VINTON WATERWAY, LA	No Commerce Reported	
WATERWAY FROM INTRACOASTAL WATERWAY TO BAYOU DULAC, LA (BAYOUS LE CARPE AND GRAND CAILLOU)	2100 crude petroleum	56
	2330 distillate fuel oil	2
	4900 non-metal. min. nec	9
	5190 paper products nec	0
	5220 cement & concrete	2
	5480 fab. metal products	0
	6887 groceries	0
	6888 water & ice	2
	7110 machinery (not elec)	4
	Total Tons(x1000)	**75**
	Total Ton-miles(x1000)	**1,109**
	Total Trip-ton-miles Internal and Intraport (x1000)	**2,344**
Non-project		
LAKE PONTCHARTRAIN, LA	2100 crude petroleum	4
	4335 waterway improv. mat	660
	4900 non-metal. min. nec	1
	5220 cement & concrete	0
	5290 misc. mineral prod.	16
	Total Tons(x1000)	**682**
	Total Trip-ton-miles Internal and Intraport (x1000)	**625,531**

SABINE-NECHES WATERWAY, TX (BEAUMONT, ORANGE, PORT ARTHUR, AND SABINE PASS HARBOR, TX)

Section Included: Gulf of Mexico to turning basins at West Port Arthur, Beaumont, and Orange, TX, about 85.8 miles; Adams Bayou Channel, about 1.6 miles; and Cow Bayou Channel, about 7 miles. Maintained Depth: Sabine Pass Channel, TX, 40 feet; Port Arthur, TX, 37 feet; Beaumont, TX, 39 feet; extension to Bethlehem Steel Shipyard, 32 feet; Orange, TX, 27 feet except channel around Harbor Island, 20 feet; Adams Bayou Channel, 9 feet; and Cow Bayou Channel, 8 feet. Tidal range to 3 feet at mean higher high water.

Comparative Statement of Traffic (thousand short tons)

Year	Total	Year	Total	Year	Total	Year	Total
2002	135,088	2005	134,695	2008	129,611	**2011**	**137,218**
2003	143,923	2006	138,067	2009	127,847		
2004	150,331	2007	140,967	2010	138,420		

Freight Traffic, 2011 (thousand short tons)

Commodity		Total	Foreign		Canadian	
			Inbound	Outbound	Inbound	Outbound
Total, all commodities		**70,604**	**52,360**	**17,801**	**296**	**148**
Total coal		**52**	**—-**	**52**	**—-**	**—-**
1200	coal coke	52	—-	52	—-	—-
Total petroleum and petroleum products		**62,233**	**50,180**	**11,713**	**196**	**145**
Subtotal crude petroleum		**44,005**	**43,733**	**218**	**54**	**—-**
2100	crude petroleum	44,005	43,733	218	54	—-
Subtotal petroleum products		**18,228**	**6,447**	**11,494**	**143**	**145**
2211	gasoline	4,372	1,606	2,706	—-	59
2330	distillate fuel oil	5,136	1,685	3,361	25	65
2340	residual fuel oil	377	376	1	—-	—-
2350	lube oil & greases	426	302	27	96	—-
2429	naphtha & solvents	500	439	54	8	—-
2430	asphalt, tar & pitch	19	14	6	—-	—-
2540	petroleum coke	4,739	160	4,546	13	20
2640	hydrocarbon & petrol gases, liquefied and gaseous	2,659	1,865	794	—-	—-
Total chemicals and related products		**4,514**	**1,218**	**3,296**	**—-**	**—-**
Subtotal fertilizers		**247**	**—-**	**247**	**—-**	**—-**
3130	potassic fert.	139	—-	139	—-	—-
3190	fert. & mixes nec	107	—-	107	—-	—-
Subtotal other chemicals and related products		**4,268**	**1,218**	**3,049**	**—-**	**—-**
3211	acyclic hydrocarbons	77	75	2	—-	—-
3212	benzene & toluene	108	108	—-	—-	—-
3219	other hydrocarbons	339	3	335	—-	—-
3220	alcohols	556	456	100	—-	—-
3230	carboxylic acids	27	—-	27	—-	—-
3240	nitrogen func. comp.	6	3	3	—-	—-
3260	organic comp. nec	906	—-	906	—-	—-
3271	sulphur (liquid)	25	25	—-	—-	—-
3272	sulphuric acid	210	190	20	—-	—-
3273	ammonia	352	352	—-	—-	—-
3275	inorg. elem., oxides, & halogen salts	5	1	5	—-	—-
3276	metallic salts	1,628	—-	1,628	—-	—-
3279	inorganic chem. nec	2	2	—-	—-	—-
3282	pigments & paints	6	—-	6	—-	—-
3284	medicines	2	0	2	—-	—-
3285	perfumes & cleansers	11	5	6	—-	—-
3286	plastics	0	0	0	—-	—-
3297	chemical additives	9	—-	9	—-	—-
Total crude materials, inedible except fuels		**1,357**	**806**	**451**	**99**	**—-**
Subtotal forest products, wood and chips		**1**	**—-**	**1**	**—-**	**—-**
4189	lumber	1	—-	1	—-	—-
Subtotal pulp and waste paper		**253**	**233**	**20**	**—-**	**—-**
4225	pulp & waste paper	253	233	20	—-	—-
Subtotal soil, sand, gravel, rock and stone		**662**	**563**	**—-**	**99**	**—-**
4310	building stone	52	—-	—-	52	—-
4322	limestone	517	517	—-	—-	—-
4331	sand & gravel	93	46	—-	48	—-
Subtotal non-ferrous ores and scrap		**5**	**5**	**—-**	**—-**	**—-**
4680	non-ferrous scrap	0	0	—-	—-	—-
4690	non-ferrous ores nec	5	5	—-	—-	—-
Subtotal sulphur, clay and salt		**431**	**—-**	**431**	**—-**	**—-**
4741	sulphur, (dry)	343	—-	343	—-	—-
4782	clay & refrac. mat.	88	—-	88	—-	—-
Subtotal other non-metal. min.		**5**	**5**	**—-**	**—-**	**—-**
4900	non-metal. min. nec	5	5	—-	—-	—-
Total primary manufactured goods		**180**	**104**	**76**	**—-**	**—-**
Subtotal paper products		**55**	**0**	**55**	**—-**	**—-**
5120	paper & paperboard	55	0	55	—-	—-
Subtotal lime, cement and glass		**0**	**0**	**—-**	**—-**	**—-**
5240	glass & glass prod.	0	0	—-	—-	—-
5290	misc. mineral prod.	0	0	—-	—-	—-
Subtotal primary iron and steel products		**100**	**79**	**21**	**—-**	**—-**
5312	pig iron	24	24	—-	—-	—-
5315	ferro alloys	27	27	—-	—-	—-
5320	i&s primary forms	18	2	16	—-	—-
5330	i&s plates & sheets	1	1	—-	—-	—-

SABINE-NECHES WATERWAY, TX (BEAUMONT, ORANGE, PORT ARTHUR, AND SABINE PASS HARBOR, TX)
Freight Traffic, 2011 - continued
(thousand short tons)

Commodity	Total	Foreign		Canadian	
		Inbound	Outbound	Inbound	Outbound
5360 i&s bars & shapes	10	8	1	—-	—-
5370 i&s pipe & tube	20	17	3	—-	—-
5390 primary i&s nec	0	0	—-	—-	—-
Subtotal primary non-ferrous metal products	**18**	**18**	**0**	**—-**	**—-**
5429 smelted prod. nec	0	0	—-	—-	—-
5480 fab. metal products	18	18	0	—-	—-
Subtotal primary wood products	**7**	**7**	**—-**	**—-**	**—-**
5540 primary wood prod.	7	7	—-	—-	—-
Total food and farm products	**2,170**	**0**	**2,167**	**—-**	**3**
Subtotal grain	**2,129**	**—-**	**2,129**	**—-**	**—-**
6241 wheat	2,072	—-	2,072	—-	—-
6442 rice	58	—-	58	—-	—-
Subtotal vegetable products	**4**	**—-**	**4**	**—-**	**—-**
6653 vegetable oils	4	—-	4	—-	—-
Subtotal other agricultural products	**37**	**0**	**33**	**—-**	**3**
6885 alcoholic beverages	32	0	29	—-	3
6888 water & ice	0	0	—-	—-	—-
6889 food products nec	5	—-	5	—-	—-
Total all manufactured equipment, machinery and products	**68**	**46**	**22**	**—-**	**—-**
7110 machinery (not elec)	22	6	15	—-	—-
7120 electrical machinery	0	0	0	—-	—-
7210 vehicles & parts	24	24	0	—-	—-
7230 ships & boats	0	0	0	—-	—-
7300 ordnance & access.	3	3	0	—-	—-
7400 manufac. wood prod.	6	—-	6	—-	—-
7500 textile products	1	1	0	—-	—-
7600 rubber & plastic pr.	0	0	0	—-	—-
7900 manufac. prod. nec	11	11	0	—-	—-
Total unknown or not elsewhere classified	**30**	**6**	**24**	**—-**	**—-**
9900 unknown or nec	30	6	24	—-	—-
Ton-miles (x1000)	**325,662**	**222,169**	**101,099**	**2,307**	**87**
Foreign & Canadian					

Commodity	Total	Coastwise		
		Receipts	Shipments	Through Upbound
Total, all commodities	**5,849**	**1,506**	**4,335**	**7**
Total petroleum and petroleum products	**5,146**	**1,421**	**3,718**	**7**
Subtotal crude petroleum	**613**	**17**	**596**	**—-**
2100 crude petroleum	613	17	596	—-
Subtotal petroleum products	**4,533**	**1,403**	**3,123**	**7**
2211 gasoline	2,348	29	2,318	—-
2330 distillate fuel oil	859	434	425	—-
2340 residual fuel oil	791	694	97	—-
2350 lube oil & greases	186	48	135	3
2429 naphtha & solvents	185	167	18	—-
2430 asphalt, tar & pitch	62	—-	62	—-
2540 petroleum coke	98	32	67	—-
2640 hydrocarbon & petrol gases, liquefied and gaseous	4	—-	—-	4
Total chemicals and related products	**656**	**39**	**617**	**—-**
Subtotal other chemicals and related products	**656**	**39**	**617**	**—-**
3211 acyclic hydrocarbons	33	33	—-	—-
3212 benzene & toluene	6	6	—-	—-
3219 other hydrocarbons	196	—-	196	—-
3220 alcohols	5	—-	5	—-
3271 sulphur (liquid)	410	—-	410	—-
3274 sodium hydroxide	6	—-	6	—-
Total crude materials, inedible except fuels	**34**	**34**	**—-**	**—-**
Subtotal soil, sand, gravel, rock and stone	**34**	**34**	**—-**	**—-**
4331 sand & gravel	34	34	—-	—-
Total food and farm products	**13**	**13**	**—-**	**—-**
Subtotal vegetable products	**13**	**13**	**—-**	**—-**
6653 vegetable oils	13	13	—-	—-
Total unknown or not elsewhere classified	**0**	**0**	**—-**	**—-**
9900 unknown or nec	0	0	—-	—-
Ton-miles (x1000)	**65,439**	**17,193**	**47,634**	**612**
Coastwise				

Commodity	Total	Internal							
		Inbound		Outbound		Through		Intra	
		Upbound	Downbnd	Upbound	Downbnd	Upbound	Downbnd	Upbound	Downbnd
Total, all commodities	**60,765**	**10,870**	**1,666**	**1,651**	**13,531**	**13,858**	**16,297**	**1,165**	**1,726**

SABINE-NECHES WATERWAY, TX (BEAUMONT, ORANGE, PORT ARTHUR, AND SABINE PASS HARBOR, TX)
Freight Traffic, 2011 - continued
(thousand short tons)

Commodity	Total	Internal							
		Inbound		Outbound		Through		Intra	
		Upbound	Downbnd	Upbound	Downbnd	Upbound	Downbnd	Upbound	Downbnd
Total coal	**31**	**—-**	**2**	**6**	**—-**	**8**	**15**	**—-**	**—-**
1100 coal & lignite	15	—	—	—	—	—	15	—	—
1200 coal coke	16	—	2	6	—	8	—	—	—
Total petroleum and petroleum products	**42,345**	**9,395**	**1,050**	**1,506**	**11,610**	**7,063**	**9,485**	**756**	**1,480**
Subtotal crude petroleum	**6,774**	**1,212**	**22**	**564**	**2,879**	**1,896**	**139**	**48**	**14**
2100 crude petroleum	6,774	1,212	22	564	2,879	1,896	139	48	14
Subtotal petroleum products	**35,570**	**8,183**	**1,027**	**942**	**8,731**	**5,167**	**9,346**	**708**	**1,466**
2211 gasoline	4,317	724	155	17	759	641	1,879	87	55
2221 kerosene	57	7	—	7	7	—	35	—	—
2330 distillate fuel oil	11,132	3,705	130	215	1,705	1,779	3,065	125	410
2340 residual fuel oil	6,808	824	153	87	2,719	1,219	1,223	84	499
2350 lube oil & greases	2,708	260	52	409	649	225	922	44	148
2410 petro. jelly & waxes	102	7	—	—	—	59	36	—	—
2429 naphtha & solvents	5,896	2,044	65	88	1,061	616	1,480	228	314
2430 asphalt, tar & pitch	2,425	57	177	—	1,538	155	457	—	40
2540 petroleum coke	604	84	118	119	—	262	22	—	—
2640 hydrocarbon & petrol gases, liquefied and gaseous	595	49	168	—	1	158	137	82	—
2990 petro. products nec	927	422	9	—	292	54	92	59	—
Total chemicals and related products	**12,265**	**1,151**	**95**	**137**	**1,668**	**4,920**	**3,642**	**407**	**246**
Subtotal fertilizers	**428**	**5**	**—-**	**—-**	**34**	**170**	**220**	**—-**	**—-**
3110 nitrogenous fert.	240	—	—	—	34	111	94	—	—
3120 phosphatic fert.	11	—	—	—	—	7	3	—	—
3130 potassic fert.	11	—	—	—	—	—	11	—	—
3190 fert. & mixes nec	167	5	—	—	—	51	111	—	—
Subtotal other chemicals and related products	**11,837**	**1,146**	**95**	**137**	**1,634**	**4,750**	**3,422**	**407**	**246**
3211 acyclic hydrocarbons	729	185	16	4	44	228	243	—	8
3212 benzene & toluene	2,522	586	50	—	364	690	571	81	180
3219 other hydrocarbons	3,543	50	10	130	469	2,064	709	79	32
3220 alcohols	1,640	12	—	—	177	512	939	—	—
3230 carboxylic acids	395	22	—	—	34	325	4	7	4
3240 nitrogen func. comp.	933	141	—	—	401	336	55	—	—
3260 organic comp. nec	445	—	—	—	51	209	185	—	—
3271 sulphur (liquid)	409	7	—	—	—	—	140	240	22
3272 sulphuric acid	251	48	—	2	34	48	118	—	—
3273 ammonia	30	—	—	—	25	—	5	—	—
3274 sodium hydroxide	411	81	17	—	—	78	235	—	—
3275 inorg. elem., oxides, & halogen salts	343	7	2	—	—	224	110	—	—
3276 metallic salts	110	7	—	—	18	18	67	—	—
3297 chemical additives	16	—	—	—	16	—	—	—	—
3299 chem. products nec	59	—	—	—	—	19	41	—	—
Total crude materials, inedible except fuels	**2,812**	**156**	**29**	**—-**	**32**	**1,555**	**1,040**	**—-**	**—-**
Subtotal soil, sand, gravel, rock and stone	**1,038**	**111**	**29**	**—-**	**21**	**19**	**857**	**—-**	**—-**
4322 limestone	20	20	—	—	—	—	—	—	—
4323 gypsum	85	—	—	—	—	—	85	—	—
4331 sand & gravel	348	91	—	—	21	19	216	—	—
4335 waterway improv. mat	584	—	29	—	—	—	555	—	—
Subtotal iron ore and scrap	**1,065**	**44**	**—-**	**—-**	**11**	**997**	**12**	**—-**	**—-**
4410 iron ore	8	—	—	—	—	5	3	—	—
4420 iron & steel scrap	1,057	44	—	—	11	992	9	—	—
Subtotal non-ferrous ores and scrap	**538**	**—-**	**—-**	**—-**	**—-**	**499**	**39**	**—-**	**—-**
4650 aluminum ore	494	—	—	—	—	494	—	—	—
4670 manganese ore	37	—	—	—	—	5	32	—	—
4690 non-ferrous ores nec	7	—	—	—	—	—	7	—	—
Subtotal sulphur, clay and salt	**19**	**—-**	**—-**	**—-**	**—-**	**2**	**17**	**—-**	**—-**
4782 clay & refrac. mat.	19	—	—	—	—	2	17	—	—
Subtotal slag	**49**	**—-**	**—-**	**—-**	**—-**	**14**	**35**	**—-**	**—-**
4860 slag	49	—	—	—	—	14	35	—	—
Subtotal other non-metal. min.	**103**	**—-**	**—-**	**—-**	**—-**	**22**	**81**	**—-**	**—-**
4900 non-metal. min. nec	103	—	—	—	—	22	81	—	—
Total primary manufactured goods	**2,130**	**123**	**—-**	**—-**	**197**	**139**	**1,669**	**1**	**—-**
Subtotal lime, cement and glass	**408**	**94**	**—-**	**—-**	**—-**	**—-**	**313**	**—-**	**—-**
5220 cement & concrete	406	93	—	—	—	—	313	—	—
5290 misc. mineral prod.	2	2	—	—	—	—	—	—	—

SABINE-NECHES WATERWAY, TX (BEAUMONT, ORANGE, PORT ARTHUR, AND SABINE PASS HARBOR, TX)
Freight Traffic, 2011 - continued
(thousand short tons)

Commodity	Total	Internal							
		Inbound		Outbound		Through		Intra	
		Upbound	Downbnd	Upbound	Downbnd	Upbound	Downbnd	Upbound	Downbnd
Subtotal primary iron and steel products	**1,540**	**26**	**—-**	**—-**	**189**	**56**	**1,269**	**—-**	**—-**
5312 pig iron	58	26	—	—	—	—	32	—	—
5315 ferro alloys	14	—	—	—	—	—	14	—	—
5320 i&s primary forms	34	—	—	—	1	9	24	—	—
5330 i&s plates & sheets	694	—	—	—	—	26	669	—	—
5360 i&s bars & shapes	193	—	—	—	187	—	6	—	—
5370 i&s pipe & tube	134	—	—	—	—	22	111	—	—
5390 primary i&s nec	412	—	—	—	—	—	412	—	—
Subtotal primary non-ferrous metal products	**183**	**3**	**—-**	**—-**	**9**	**83**	**86**	**1**	**—-**
5422 aluminum	10	—	—	—	—	5	5	—	—
5480 fab. metal products	172	3	—	—	9	78	81	1	—
Total food and farm products	**645**	**45**	**5**	**—-**	**22**	**145**	**428**	**—-**	**—-**
Subtotal grain	**163**	**—-**	**—-**	**—-**	**—-**	**2**	**161**	**—-**	**—-**
6241 wheat	52	—	—	—	—	—	52	—	—
6344 corn	35	—	—	—	—	—	35	—	—
6442 rice	72	—	—	—	—	2	71	—	—
6447 sorghum grains	3	—	—	—	—	—	3	—	—
Subtotal oilseeds	**2**	**—-**	**—-**	**—-**	**—-**	**2**	**—-**	**—-**	**—-**
6522 soybeans	2	—	—	—	—	2	—	—	—
Subtotal vegetable products	**187**	**45**	**—-**	**—-**	**22**	**—-**	**120**	**—-**	**—-**
6653 vegetable oils	187	45	—	—	22	—	120	—	—
Subtotal processed grain and animal feed	**69**	**—-**	**5**	**—-**	**—-**	**—-**	**64**	**—-**	**—-**
6782 animal feed, prep.	69	—	5	—	—	—	64	—	—
Subtotal other agricultural products	**224**	**—-**	**—-**	**—-**	**—-**	**142**	**82**	**—-**	**—-**
6861 sugar	142	—	—	—	—	142	—	—	—
6865 molasses	18	—	—	—	—	—	18	—	—
6885 alcoholic beverages	35	—	—	—	—	—	35	—	—
6889 food products nec	29	—	—	—	—	—	29	—	—
Total all manufactured equipment, machinery and products	**50**	**0**	**—-**	**2**	**2**	**28**	**18**	**—-**	**—-**
7110 machinery (not elec)	21	0	—	2	1	14	4	—	—
7400 manufac. wood prod.	1	—	—	—	—	0	0	—	—
7800 empty containers	2	—	—	—	—	—	2	—	—
7900 manufac. prod. nec	27	—	—	—	1	13	13	—	—
Total waste and scrap nec	**486**	**—-**	**486**	**—-**	**—-**	**—-**	**—-**	**—-**	**—-**
8900 waste and scrap nec	486	—	486	—	—	—	—	—	—
Ton-miles Internal (x1000)	**3,038,778**	**190,543**	**34,586**	**40,161**	**229,804**	**1,162,583**	**1,351,422**	**14,308**	**15,370**

Tons All Traffic (x1000) **137,218**
Ton-miles All Traffic (x1000) **3,429,879**
Total Trip-ton-miles Internal and Intraport (x1000) **26,879,654**

ORANGE, TX (SABINE RIVER) (PART OF WATERWAY)

Section Included: Mouth Neches River to mouth Sabine River, thence upstream to Old U. S. Highway 90, about 16 miles; Adams Bayou, 1.6 mile; Cow Bayou, 7.2 miles. Maintained Depth: 27 feet except channel around Orange Harbor Island, 20 feet; Adams Bayou, 9 feet; Cow Bayou, 8 feet. Tidal range to 3 feet at mean higher high water.

Comparative Statement of Traffic (thousand short tons)

Year	Total	Year	Total	Year	Total	Year	Total
2002	764	2005	627	2008	677	**2011**	**696**
2003	825	2006	718	2009	623		
2004	609	2007	682	2010	684		

Freight Traffic, 2011 (thousand short tons)

Commodity		Grand Total	Internal	
			Receipts	Shipments
Total, all commodities		**696**	**396**	**301**
Total petroleum and petroleum products		**198**	**116**	**82**
Subtotal petroleum products		**198**	**116**	**82**
2340	residual fuel oil	116	116	—
2640	hydrocarbon & petrol gases, liquefied and gaseous	82	—	82
Total chemicals and related products		**383**	**164**	**219**
Subtotal other chemicals and related products		**383**	**164**	**219**
3212	benzene & toluene	38	2	36
3219	other hydrocarbons	33	33	—
3220	alcohols	16	4	12
3230	carboxylic acids	33	27	7
3240	nitrogen func. comp.	259	98	162

ORANGE, TX (SABINE RIVER) (PART OF WATERWAY)
Freight Traffic, 2011 - continued
(thousand short tons)

Commodity		Grand Total	Internal	
			Receipts	Shipments
3260	organic comp. nec	1	—-	1
3272	sulphuric acid	2	1	1
Total crude materials, inedible except fuels		**20**	**20**	**—-**
Subtotal soil, sand, gravel, rock and stone		**20**	**20**	**—-**
4322	limestone	20	20	—-
Total primary manufactured goods		**94**	**94**	**—-**
Subtotal lime, cement and glass		**94**	**94**	**—-**
5220	cement & concrete	93	93	—-
5290	misc. mineral prod.	2	2	—-

BEAUMONT, TX (NECHES RIVER) (PART OF WATERWAY)

Section Included: Mouth to Bethlehem Steel Company, about 20 miles. Maintained Depth: 39 feet mouth to turning basin; 40 feet in Beaumont turning basin; 32 feet to Bethlehem Steel Company. Tidal range to 3 feet at mean higher high water.

Comparative Statement of Traffic (thousand short tons)

Year	Total	Year	Total	Year	Total	Year	Total
2002	85,911	2005	78,887	2008	69,484	**2011**	**73,672**
2003	87,541	2006	79,486	2009	67,715		
2004	91,698	2007	81,384	2010	76,959		

Freight Traffic, 2011 (thousand short tons)

Commodity		Total	Foreign		Canadian	
			Inbound	Outbound	Inbound	Outbound
Total, all commodities		**47,831**	**38,589**	**8,967**	**266**	**10**
Total petroleum and petroleum products		**41,769**	**36,751**	**4,843**	**166**	**10**
Subtotal crude petroleum		**33,476**	**33,204**	**218**	**54**	**—-**
2100	crude petroleum	33,476	33,204	218	54	—-
Subtotal petroleum products		**8,293**	**3,547**	**4,625**	**112**	**10**
2211	gasoline	3,878	1,545	2,322	—-	10
2330	distillate fuel oil	1,932	1,081	848	3	—-
2340	residual fuel oil	269	268	1	—-	—-
2350	lube oil & greases	426	302	27	96	—-
2429	naphtha & solvents	390	336	54	—-	—-
2430	asphalt, tar & pitch	19	14	6	—-	—-
2540	petroleum coke	1,380	0	1,367	13	—-
Total chemicals and related products		**2,669**	**1,115**	**1,554**	**—-**	**—-**
Subtotal fertilizers		**241**	**—-**	**241**	**—-**	**—-**
3130	potassic fert.	133	—-	133	—-	—-
3190	fert. & mixes nec	107	—-	107	—-	—-
Subtotal other chemicals and related products		**2,428**	**1,115**	**1,314**	**—-**	**—-**
3211	acyclic hydrocarbons	74	72	2	—-	—-
3212	benzene & toluene	9	9	—-	—-	—-
3219	other hydrocarbons	237	3	234	—-	—-
3220	alcohols	556	456	100	—-	—-
3230	carboxylic acids	17	—-	17	—-	—-
3240	nitrogen func. comp.	6	3	3	—-	—-
3260	organic comp. nec	895	—-	895	—-	—-
3271	sulphur (liquid)	25	25	—-	—-	—-
3272	sulphuric acid	210	190	20	—-	—-
3273	ammonia	352	352	—-	—-	—-
3275	inorg. elem., oxides, & halogen salts	5	0	5	—-	—-
3276	metallic salts	17	—-	17	—-	—-
3282	pigments & paints	6	—-	6	—-	—-
3284	medicines	2	0	2	—-	—-
3285	perfumes & cleansers	11	5	6	—-	—-
3286	plastics	0	0	—-	—-	—-
3297	chemical additives	6	—-	6	—-	—-
Total crude materials, inedible except fuels		**1,077**	**582**	**395**	**99**	**—-**
Subtotal forest products, wood and chips		**1**	**—-**	**1**	**—-**	**—-**
4189	lumber	1	—-	1	—-	—-
Subtotal pulp and waste paper		**39**	**20**	**20**	**—-**	**—-**
4225	pulp & waste paper	39	20	20	—-	—-
Subtotal soil, sand, gravel, rock and stone		**662**	**563**	**—-**	**99**	**—-**
4310	building stone	52	—-	—-	52	—-
4322	limestone	517	517	—-	—-	—-
4331	sand & gravel	93	46	—-	48	—-
Subtotal non-ferrous ores and scrap		**0**	**0**	**—-**	**—-**	**—-**
4680	non-ferrous scrap	0	0	—-	—-	—-
Subtotal sulphur, clay and salt		**375**	**—-**	**375**	**—-**	**—-**
4741	sulphur, (dry)	298	—-	298	—-	—-
4782	clay & refrac. mat.	77	—-	77	—-	—-
Total primary manufactured goods		**118**	**96**	**21**	**—-**	**—-**
Subtotal paper products		**4**	**0**	**4**	**—-**	**—-**
5120	paper & paperboard	4	0	4	—-	—-

BEAUMONT, TX (NECHES RIVER) (PART OF WATERWAY)
Freight Traffic, 2011 - continued
(thousand short tons)

Commodity		Total	Foreign		Canadian	
			Inbound	Outbound	Inbound	Outbound
	Subtotal lime, cement and glass	**0**	**0**	**—-**	**—-**	**—-**
5290	misc. mineral prod.	0	0	—	—	—
	Subtotal primary iron and steel products	**91**	**74**	**18**	**—-**	**—-**
5312	pig iron	24	24	—	—	—
5315	ferro alloys	25	25	—	—	—
5320	i&s primary forms	18	2	16	—	—
5330	i&s plates & sheets	1	1	—	—	—
5360	i&s bars & shapes	6	4	1	—	—
5370	i&s pipe & tube	17	17	—	—	—
5390	primary i&s nec	0	0	—	—	—
	Subtotal primary non-ferrous metal products	**17**	**17**	**0**	**—-**	**—-**
5429	smelted prod. nec	0	0	—	—	—
5480	fab. metal products	17	17	0	—	—
	Subtotal primary wood products	**6**	**6**	**—-**	**—-**	**—-**
5540	primary wood prod.	6	6	—	—	—
	Total food and farm products	**2,120**	**0**	**2,120**	**—-**	**—-**
	Subtotal grain	**2,105**	**—-**	**2,105**	**—-**	**—-**
6241	wheat	2,047	—	2,047	—	—
6442	rice	58	—	58	—	—
	Subtotal other agricultural products	**15**	**0**	**15**	**—-**	**—-**
6885	alcoholic beverages	11	0	11	—	—
6888	water & ice	0	0	—	—	—
6889	food products nec	5	—	5	—	—
	Total all manufactured equipment, machinery and products	**60**	**39**	**22**	**—-**	**—-**
7110	machinery (not elec)	21	6	15	—	—
7120	electrical machinery	0	0	0	—	—
7210	vehicles & parts	21	20	0	—	—
7230	ships & boats	0	0	0	—	—
7300	ordnance & access.	3	3	0	—	—
7400	manufac. wood prod.	6	—	6	—	—
7500	textile products	1	1	0	—	—
7600	rubber & plastic pr.	0	0	—	—	—
7900	manufac. prod. nec	8	8	0	—	—
	Total unknown or not elsewhere classified	**17**	**6**	**11**	**—-**	**—-**
9900	unknown or nec	17	6	11	—	—

Commodity		Total	Domestic				
			Coastwise		Internal		
			Receipts	Shipments	Receipts	Shipments	Intraport
	Total, all commodities	**25,841**	**765**	**2,193**	**9,241**	**11,884**	**1,759**
	Total petroleum and petroleum products	**22,128**	**718**	**1,705**	**8,287**	**10,082**	**1,335**
	Subtotal crude petroleum	**4,739**	**17**	**592**	**1,198**	**2,879**	**52**
2100	crude petroleum	4,739	17	592	1,198	2,879	52
	Subtotal petroleum products	**17,389**	**701**	**1,113**	**7,089**	**7,203**	**1,284**
2211	gasoline	2,389	29	1,001	662	620	76
2221	kerosene	15	—	—	7	7	—
2330	distillate fuel oil	4,921	173	77	2,882	1,648	140
2340	residual fuel oil	3,610	284	12	694	2,102	518
2350	lube oil & greases	605	48	5	300	250	2
2410	petro. jelly & waxes	7	—	—	7	—	—
2429	naphtha & solvents	3,426	167	18	1,938	855	448
2430	asphalt, tar & pitch	1,517	—	—	40	1,437	40
2540	petroleum coke	6	—	—	6	—	—
2640	hydrocarbon & petrol gases, liquefied and gaseous	132	—	—	131	1	—
2990	petro. products nec	763	—	—	422	282	59
	Total chemicals and related products	**3,320**	**33**	**488**	**826**	**1,551**	**422**
	Subtotal fertilizers	**34**	**—-**	**—-**	**—-**	**34**	**—-**
3110	nitrogenous fert.	34	—	—	—	34	—
	Subtotal other chemicals and related products	**3,286**	**33**	**488**	**826**	**1,517**	**422**
3211	acyclic hydrocarbons	265	33	—	185	46	—
3212	benzene & toluene	994	—	—	428	451	114
3219	other hydrocarbons	609	—	73	43	447	46
3220	alcohols	174	—	5	5	165	—
3230	carboxylic acids	31	—	—	1	30	—
3240	nitrogen func. comp.	282	—	—	43	239	—
3260	organic comp. nec	49	—	—	—	49	—
3271	sulphur (liquid)	679	—	410	7	—	262
3272	sulphuric acid	76	—	—	44	32	—
3273	ammonia	25	—	—	—	25	—
3274	sodium hydroxide	69	—	—	69	—	—
3276	metallic salts	15	—	—	—	15	—
3297	chemical additives	16	—	—	—	16	—
	Total crude materials, inedible except fuels	**86**	**—-**	**—-**	**54**	**32**	**—-**
	Subtotal soil, sand, gravel, rock and stone	**31**	**—-**	**—-**	**10**	**21**	**—-**
4331	sand & gravel	31	—	—	10	21	—

BEAUMONT, TX (NECHES RIVER) (PART OF WATERWAY)
Freight Traffic, 2011 - continued
(thousand short tons)

Commodity	Total	Domestic				
		Coastwise		Internal		
		Receipts	Shipments	Receipts	Shipments	Intraport
Subtotal iron ore and scrap	**55**	**—-**	**—-**	**44**	**11**	**—-**
4420 iron & steel scrap	55	—-	—-	44	11	—-
Total primary manufactured goods	**228**	**—-**	**—-**	**29**	**197**	**1**
Subtotal primary iron and steel products	**214**	**—-**	**—-**	**26**	**189**	**—-**
5312 pig iron	26	—-	—-	26	—-	—-
5320 i&s primary forms	1	—-	—-	—-	1	—-
5360 i&s bars & shapes	187	—-	—-	—-	187	—-
Subtotal primary non-ferrous metal products	**13**	**—-**	**—-**	**3**	**9**	**1**
5480 fab. metal products	13	—-	—-	3	9	1
Total food and farm products	**80**	**13**	**—-**	**45**	**22**	**—-**
Subtotal vegetable products	**80**	**13**	**—-**	**45**	**22**	**—-**
6653 vegetable oils	80	13	—-	45	22	—-

PORT ARTHUR, TX (PART OF WATERWAY)

Section Included: Sabine Pass Harbor, TX, to Neches River, about 27.7 miles. Maintained Depth: 38 feet. Tidal range to 3 feet at mean higher high water.

Comparative Statement of Traffic (thousand short tons)

Year	Total	Year	Total	Year	Total	Year	Total
2002	22,676	2005	26,385	2008	31,753	**2011**	**30,275**
2003	27,170	2006	28,403	2009	33,804		
2004	27,604	2007	29,262	2010	30,232		

Freight Traffic, 2011 (thousand short tons)

Commodity	Total	Foreign		Canadian	
		Inbound	Outbound	Inbound	Outbound
Total, all commodities	**20,070**	**11,906**	**7,995**	**30**	**138**
Total coal	**52**	**—-**	**52**	**—-**	**—-**
1200 coal coke	52	—-	52	—-	—-
Total petroleum and petroleum products	**17,805**	**11,564**	**6,076**	**30**	**135**
Subtotal crude petroleum	**10,529**	**10,529**	**—-**	**—-**	**—-**
2100 crude petroleum	10,529	10,529	—-	—-	—-
Subtotal petroleum products	**7,276**	**1,035**	**6,076**	**30**	**135**
2211 gasoline	494	61	384	—-	50
2330 distillate fuel oil	3,204	603	2,513	22	65
2340 residual fuel oil	108	108	—-	—-	—-
2429 naphtha & solvents	111	103	—-	8	—-
2540 petroleum coke	3,359	160	3,179	—-	20
Total chemicals and related products	**1,845**	**104**	**1,742**	**—-**	**—-**
Subtotal fertilizers	**6**	**—-**	**6**	**—-**	**—-**
3130 potassic fert.	6	—-	6	—-	—-
Subtotal other chemicals and related products	**1,840**	**104**	**1,736**	**—-**	**—-**
3211 acyclic hydrocarbons	3	3	—-	—-	—-
3212 benzene & toluene	99	99	—-	—-	—-
3219 other hydrocarbons	101	—-	101	—-	—-
3230 carboxylic acids	10	—-	10	—-	—-
3260 organic comp. nec	11	—-	11	—-	—-
3275 inorg. elem., oxides, & halogen salts	1	1	—-	—-	—-
3276 metallic salts	1,611	—-	1,611	—-	—-
3279 inorganic chem. nec	2	2	—-	—-	—-
3286 plastics	0	0	0	—-	—-
3297 chemical additives	3	—-	3	—-	—-
Total crude materials, inedible except fuels	**235**	**224**	**11**	**—-**	**—-**
Subtotal pulp and waste paper	**214**	**214**	**—-**	**—-**	**—-**
4225 pulp & waste paper	214	214	—-	—-	—-
Subtotal non-ferrous ores and scrap	**5**	**5**	**—-**	**—-**	**—-**
4690 non-ferrous ores nec	5	5	—-	—-	—-
Subtotal sulphur, clay and salt	**11**	**—-**	**11**	**—-**	**—-**
4782 clay & refrac. mat.	11	—-	11	—-	—-
Subtotal other non-metal. min.	**5**	**5**	**—-**	**—-**	**—-**
4900 non-metal. min. nec	5	5	—-	—-	—-
Total primary manufactured goods	**62**	**7**	**55**	**—-**	**—-**
Subtotal paper products	**51**	**—-**	**51**	**—-**	**—-**
5120 paper & paperboard	51	—-	51	—-	—-
Subtotal lime, cement and glass	**0**	**0**	**—-**	**—-**	**—-**
5240 glass & glass prod.	0	0	—-	—-	—-
Subtotal primary iron and steel products	**9**	**6**	**3**	**—-**	**—-**
5315 ferro alloys	2	2	—-	—-	—-
5320 i&s primary forms	0	0	—-	—-	—-
5360 i&s bars & shapes	4	4	—-	—-	—-
5370 i&s pipe & tube	3	—-	3	—-	—-
Subtotal primary non-ferrous metal products	**1**	**1**	**0**	**—-**	**—-**
5480 fab. metal products	1	1	0	—-	—-
Subtotal primary wood products	**1**	**1**	**—-**	**—-**	**—-**
5540 primary wood prod.	1	1	—-	—-	—-

PORT ARTHUR, TX (PART OF WATERWAY)
Freight Traffic, 2011 - continued
(thousand short tons)

Commodity		Total	Foreign		Canadian	
			Inbound	Outbound	Inbound	Outbound
Total food and farm products		**50**	**—-**	**47**	**—-**	**3**
Subtotal grain		**24**	**—-**	**24**	**—-**	**—-**
6241	wheat	24	—-	24	—-	—-
Subtotal vegetable products		**4**	**—-**	**4**	**—-**	**—-**
6653	vegetable oils	4	—-	4	—-	—-
Subtotal other agricultural products		**21**	**—-**	**18**	**—-**	**3**
6885	alcoholic beverages	21	—-	18	—-	3
Total all manufactured equipment, machinery and products		**8**	**7**	**1**	**—-**	**—-**
7110	machinery (not elec)	1	0	0	—-	—-
7120	electrical machinery	0	0	0	—-	—-
7210	vehicles & parts	4	4	0	—-	—-
7230	ships & boats	0	0	0	—-	—-
7300	ordnance & access.	0	0	—-	—-	—-
7500	textile products	0	0	—-	—-	—-
7600	rubber & plastic pr.	0	0	0	—-	—-
7900	manufac. prod. nec	3	3	0	—-	—-
Total unknown or not elsewhere classified		**13**	**0**	**12**	**—-**	**—-**
9900	unknown or nec	13	0	12	—-	—-

Commodity		Total	Domestic				
			Coastwise		Internal		
			Receipts	Shipments	Receipts	Shipments	Intraport
Total, all commodities		**10,205**	**708**	**2,142**	**3,783**	**3,379**	**192**
Total coal		**8**	**—-**	**—-**	**2**	**6**	**—-**
1200	coal coke	8	—-	—-	2	6	—-
Total petroleum and petroleum products		**8,752**	**702**	**2,013**	**2,734**	**3,110**	**192**
Subtotal crude petroleum		**81**	**—-**	**3**	**40**	**38**	**—-**
2100	crude petroleum	81	—-	3	40	38	—-
Subtotal petroleum products		**8,670**	**702**	**2,010**	**2,694**	**3,072**	**192**
2211	gasoline	1,815	—-	1,317	276	222	—-
2221	kerosene	7	—-	—-	—-	7	—-
2330	distillate fuel oil	2,583	261	348	1,313	627	34
2340	residual fuel oil	1,485	410	86	229	761	—-
2350	lube oil & greases	1,192	—-	130	66	860	136
2429	naphtha & solvents	631	—-	—-	243	365	23
2430	asphalt, tar & pitch	357	—-	62	194	101	—-
2540	petroleum coke	413	32	67	196	119	—-
2640	hydrocarbon & petrol gases, liquefied and gaseous	168	—-	—-	168	—-	—-
2990	petro. products nec	19	—-	—-	9	10	—-
Total chemicals and related products		**873**	**6**	**129**	**475**	**262**	**—-**
Subtotal fertilizers		**5**	**—-**	**—-**	**5**	**—-**	**—-**
3190	fert. & mixes nec	5	—-	—-	5	—-	—-
Subtotal other chemicals and related products		**868**	**6**	**129**	**470**	**262**	**—-**
3211	acyclic hydrocarbons	35	—-	—-	24	11	—-
3212	benzene & toluene	380	6	—-	352	23	—-
3219	other hydrocarbons	390	—-	123	50	217	—-
3220	alcohols	3	—-	—-	3	—-	—-
3230	carboxylic acids	14	—-	—-	6	8	—-
3274	sodium hydroxide	35	—-	6	29	—-	—-
3276	metallic salts	10	—-	—-	7	3	—-
Total crude materials, inedible except fuels		**81**	**—-**	**—-**	**81**	**—-**	**—-**
Subtotal soil, sand, gravel, rock and stone		**81**	**—-**	**—-**	**81**	**—-**	**—-**
4331	sand & gravel	81	—-	—-	81	—-	—-
Total food and farm products		**5**	**—-**	**—-**	**5**	**—-**	**—-**
Subtotal processed grain and animal feed		**5**	**—-**	**—-**	**5**	**—-**	**—-**
6782	animal feed, prep.	5	—-	—-	5	—-	—-
Total all manufactured equipment, machinery and products		**0**	**—-**	**—-**	**—-**	**0**	**—-**
7110	machinery (not elec)	0	—-	—-	—-	0	—-
Total waste and scrap nec		**486**	**—-**	**—-**	**486**	**—-**	**—-**
8900	waste and scrap nec	486	—-	—-	486	—-	—-
Total unknown or not elsewhere classified		**0**	**0**	**—-**	**—-**	**—-**	**—-**
9900	unknown or nec	0	0	—-	—-	—-	—-

SABINE PASS HARBOR, TX (PART OF WATERWAY)

Section Included: Gulf of Mexico to upper end of Sabine Pass, about 28.4 miles. Maintained Depth: 29 feet. Tidal range to 3 feet at mean higher high water.

Comparative Statement of Traffic (thousand short tons)

Year	Total	Year	Total	Year	Total	Year	Total
2002	1,214	2005	641	2008	1,214	**2011**	**3,265**
2003	894	2006	902	2009	770		
2004	929	2007	904	2010	2,494		

Freight Traffic, 2011 (thousand short tons)

Commodity	Grand Total	Foreign		Domestic			
				Total	Internal		
		Inbound	Outbound		Inbound	Outbound	
					Downbnd	Upbound	Downbnd
Total, all commodities	**3,264**	**1,865**	**839**	**560**	**17**	**542**	**2**
Total petroleum and petroleum products	**3,215**	**1,865**	**794**	**556**	**16**	**540**	**—-**
Subtotal crude petroleum	**539**	**—-**	**—-**	**539**	**7**	**533**	**—-**
2100 crude petroleum	539	—-	—-	539	7	533	—-
Subtotal petroleum products	**2,675**	**1,865**	**794**	**17**	**9**	**7**	**—-**
2211 gasoline	7	—-	—-	7	7	—-	—-
2340 residual fuel oil	10	—-	—-	10	2	7	—-
2640 hydrocarbon & petrol gases, liquefied and gaseous	2,659	1,865	794	—-	—-	—-	—-
Total crude materials, inedible except fuels	**46**	**—-**	**45**	**1**	**1**	**—-**	**—-**
Subtotal soil, sand, gravel, rock and stone	**1**	**—-**	**—-**	**1**	**1**	**—-**	**—-**
4335 waterway improv. mat	1	—-	—-	1	1	—-	—-
Subtotal sulphur, clay and salt	**45**	**—-**	**45**	**—-**	**—-**	**—-**	**—-**
4741 sulphur, (dry)	45	—-	45	—-	—-	—-	—-
Total all manufactured equipment, machinery and products	**4**	**0**	**—-**	**4**	**—-**	**2**	**2**
7110 machinery (not elec)	3	0	—-	3	—-	2	1
7900 manufac. prod. nec	1	—-	—-	1	—-	—-	1
Ton-miles (x1000)	**25,652**	**11,293**	**2,607**	**11,753**	**349**	**11,388**	**15**

Tons All Traffic (x1000)	**3,265**
Ton-miles All Traffic (x1000)	**25,653**
Total Trip-ton-miles Internal and Intraport (x1000)	**83,264**

CEDAR BAYOU, TX

Section Included: Houston Ship Channel, TX to location 13.5 miles upstream, deauthorized under P.L. 99-662 Nov. 1986. Maintained Depth: 11 feet. Tidal range to 3 feet at mean higher high water.

Comparative Statement of Traffic (thousand short tons)

Year	Total	Year	Total	Year	Total	Year	Total
2002	965	2005	1,172	2008	1,455	**2011**	**1,177**
2003	972	2006	1,054	2009	945		
2004	1,151	2007	1,030	2010	931		

Freight Traffic, 2011 (thousand short tons)

Commodity	Grand Total	Internal	
		Inbound	Outbound
		Upbound	Downbnd
Total, all commodities	**1,177**	**835**	**343**
Total petroleum and petroleum products	**38**	**23**	**15**
Subtotal petroleum products	**38**	**23**	**15**
2211 gasoline	3	3	—-
2340 residual fuel oil	15	—-	15
2350 lube oil & greases	4	4	—-
2429 naphtha & solvents	3	3	—-
2430 asphalt, tar & pitch	13	13	—-
Total chemicals and related products	**676**	**448**	**228**
Subtotal other chemicals and related products	**676**	**448**	**228**
3212 benzene & toluene	237	237	—-
3220 alcohols	161	161	—-
3240 nitrogen func. comp.	8	—-	8
3260 organic comp. nec	50	50	—-
3272 sulphuric acid	1	—-	1
3274 sodium hydroxide	218	—-	218
Total crude materials, inedible except fuels	**78**	**74**	**5**
Subtotal soil, sand, gravel, rock and stone	**74**	**74**	**—-**
4331 sand & gravel	74	74	—-
Subtotal iron ore and scrap	**5**	**—-**	**5**
4420 iron & steel scrap	5	—-	5
Total primary manufactured goods	**290**	**288**	**1**
Subtotal primary iron and steel products	**285**	**283**	**1**
5320 i&s primary forms	7	7	—-
5330 i&s plates & sheets	193	191	1

CEDAR BAYOU, TX
Freight Traffic, 2011 - continued
(thousand short tons)

Commodity	Grand Total	Internal Inbound Upbound	Internal Outbound Downbnd
5370 i&s pipe & tube	80	80	—
5390 primary i&s nec	5	5	—
Subtotal primary non-ferrous metal products	**5**	**5**	**—**
5480 fab. metal products	5	5	—
Total all manufactured equipment, machinery and products	**95**	**1**	**94**
7900 manufac. prod. nec	95	1	94
Ton-miles (x1000)	**9,408**	**6,736**	**2,672**

Tons All Traffic (x1000)	**1,177**
Ton-miles All Traffic (x1000)	**9,408**
Total Trip-ton-miles Internal and Intraport (x1000)	**476,005**

GREENS BAYOU CHANNEL, TX

Section Included: A channel forming a junction at mile 41.7 of the Houston Ship Channel and extending 2.73 miles in a generally northwesterly direction. Mile 0 to 0.37 is 175 feet wide with maintained depth of 40 feet. Mile 0.37 to 1.65 is 100 feet wide with maintained depth of 15 feet. Mile 1.65 to mile 2.73 is 100 feet wide with maintained depth of 12 feet. Tidal range to 3 feet at mean higher water.

Comparative Statement of Traffic (thousand short tons)

Year	Total	Year	Total	Year	Total	Year	Total
2002	0	2005	3,768	2008	6,628	**2011**	**6,051**
2003	1,017	2006	6,075	2009	5,251		
2004	1,138	2007	6,505	2010	5,523		

Note: Comparative traffic is unavailable prior to 2003.

Freight Traffic, 2011 (thousand short tons)

Commodity	Grand Total	Foreign Inbound	Foreign Outbound	Canadian Outbound	Domestic Total	Domestic Internal Inbound Upbound	Domestic Internal Outbound Downbnd
Total, all commodities	**6,051**	**1,286**	**4,075**	**20**	**670**	**439**	**231**
Total coal	**301**	**—**	**301**	**—**	**—**	**—**	**—**
1100 coal & lignite	301	—	301	—	—	—	—
Total petroleum and petroleum products	**3,331**	**1**	**3,109**	**20**	**202**	**41**	**161**
Subtotal petroleum products	**3,331**	**1**	**3,109**	**20**	**202**	**41**	**161**
2211 gasoline	1	0	1	—	—	—	—
2221 kerosene	0	—	0	—	—	—	—
2330 distillate fuel oil	9	0	5	—	4	—	4
2340 residual fuel oil	40	0	—	—	40	39	0
2350 lube oil & greases	2	—	0	—	2	2	—
2410 petro. jelly & waxes	0	—	0	—	—	—	—
2429 naphtha & solvents	5	0	1	—	4	—	4
2430 asphalt, tar & pitch	0	—	0	—	—	—	—
2540 petroleum coke	3,268	0	3,100	20	147	—	147
2640 hydrocarbon & petrol gases, liquefied and gaseous	7	0	0	—	6	—	6
Total chemicals and related products	**444**	**2**	**99**	**—**	**343**	**331**	**12**
Subtotal fertilizers	**2**	**0**	**0**	**—**	**2**	**2**	**—**
3120 phosphatic fert.	0	—	0	—	—	—	—
3130 potassic fert.	0	—	0	—	—	—	—
3190 fert. & mixes nec	2	0	0	—	2	2	—
Subtotal other chemicals and related products	**442**	**2**	**99**	**—**	**341**	**329**	**12**
3211 acyclic hydrocarbons	0	—	0	—	—	—	—
3212 benzene & toluene	0	—	0	—	—	—	—
3219 other hydrocarbons	3	0	2	—	—	—	—
3220 alcohols	14	0	4	—	10	8	2
3230 carboxylic acids	1	—	1	—	—	—	—
3240 nitrogen func. comp.	5	0	5	—	—	—	—
3250 organo - inorg. comp.	1	—	1	—	—	—	—
3260 organic comp. nec	3	0	3	—	—	—	—
3272 sulphuric acid	68	—	1	—	67	59	7
3273 ammonia	0	—	0	—	—	—	—
3274 sodium hydroxide	46	—	2	—	44	42	2
3275 inorg. elem., oxides, & halogen salts	6	0	4	—	2	2	—
3276 metallic salts	226	0	9	—	217	217	—
3279 inorganic chem. nec	0	—	0	—	—	—	—
3281 radioactive material	0	—	0	—	—	—	—
3282 pigments & paints	1	0	1	—	—	—	—
3283 coloring mat. nec	0	—	0	—	—	—	—
3284 medicines	0	—	0	—	—	—	—
3285 perfumes & cleansers	5	0	4	—	1	—	1
3286 plastics	15	1	14	—	—	—	—
3291 pesticides	0	—	0	—	—	—	—

GREENS BAYOU CHANNEL, TX
Freight Traffic, 2011 - continued
(thousand short tons)

Commodity		Grand Total	Foreign		Canadian	Domestic		
			Inbound	Outbound	Outbound	Total	Internal Inbound / Upbound	Internal Outbound / Downbnd
3292	starches, gluten, glue	5	—	5	—	—	—	—
3293	explosives	0	—	0	—	—	—	—
3297	chemical additives	13	0	13	—	—	—	—
3298	wood & resin chem.	0	—	0	—	—	—	—
3299	chem. products nec	27	0	27	—	—	—	—
Total crude materials, inedible except fuels		**1,201**	**1,022**	**94**	**—**	**85**	**40**	**45**
Subtotal forest products, wood and chips		**4**	**0**	**4**	**—**	**—**	**—**	**—**
4110	rubber & gums	0	—	0	—	—	—	—
4170	wood in the rough	1	0	1	—	—	—	—
4189	lumber	3	0	2	—	—	—	—
4190	forest products nec	0	—	0	—	—	—	—
Subtotal pulp and waste paper		**0**	**—**	**0**	**—**	**—**	**—**	**—**
4225	pulp & waste paper	0	—	0	—	—	—	—
Subtotal soil, sand, gravel, rock and stone		**1,057**	**1,022**	**1**	**—**	**35**	**35**	**—**
4310	building stone	0	—	0	—	—	—	—
4322	limestone	1,022	1,022	0	—	—	—	—
4331	sand & gravel	36	0	1	—	35	35	—
Subtotal iron ore and scrap		**132**	**—**	**85**	**—**	**47**	**3**	**44**
4420	iron & steel scrap	132	—	85	—	47	3	44
Subtotal non-ferrous ores and scrap		**0**	**0**	**0**	**—**	**—**	**—**	**—**
4650	aluminum ore	0	—	0	—	—	—	—
4680	non-ferrous scrap	0	0	—	—	—	—	—
4690	non-ferrous ores nec	0	—	0	—	—	—	—
Subtotal sulphur, clay and salt		**5**	**0**	**3**	**—**	**2**	**—**	**2**
4741	sulphur, (dry)	0	—	0	—	—	—	—
4782	clay & refrac. mat.	5	0	3	—	2	—	2
Subtotal slag		**2**	**0**	**—**	**—**	**2**	**2**	**—**
4860	slag	2	0	—	—	2	2	—
Subtotal other non-metal. min.		**1**	**—**	**1**	**—**	**—**	**—**	**—**
4900	non-metal. min. nec	1	—	1	—	—	—	—
Total primary manufactured goods		**371**	**223**	**108**	**—**	**40**	**27**	**13**
Subtotal paper products		**63**	**55**	**9**	**—**	**—**	**—**	**—**
5120	paper & paperboard	63	54	9	—	—	—	—
5190	paper products nec	1	0	0	—	—	—	—
Subtotal lime, cement and glass		**14**	**0**	**7**	**—**	**7**	**7**	**—**
5220	cement & concrete	7	0	0	—	7	7	—
5240	glass & glass prod.	5	0	5	—	—	—	—
5290	misc. mineral prod.	2	0	2	—	—	—	—
Subtotal primary iron and steel products		**243**	**153**	**68**	**—**	**22**	**20**	**2**
5315	ferro alloys	0	—	0	—	—	—	—
5320	i&s primary forms	54	35	18	—	2	2	—
5330	i&s plates & sheets	18	13	0	—	4	4	—
5360	i&s bars & shapes	11	8	3	—	—	—	—
5370	i&s pipe & tube	147	97	46	—	4	2	2
5390	primary i&s nec	13	0	0	—	12	12	—
Subtotal primary non-ferrous metal products		**47**	**11**	**25**	**—**	**11**	**—**	**11**
5421	copper	0	—	0	—	—	—	—
5422	aluminum	3	2	0	—	—	—	—
5429	smelted prod. nec	0	—	0	—	—	—	—
5480	fab. metal products	44	9	24	—	11	—	11
Subtotal primary wood products		**4**	**4**	**0**	**—**	**—**	**—**	**—**
5540	primary wood prod.	4	4	0	—	—	—	—
Total food and farm products		**19**	**0**	**19**	**—**	**—**	**—**	**—**
Subtotal fish		**0**	**—**	**0**	**—**	**—**	**—**	**—**
6134	fish (not shellfish)	0	—	0	—	—	—	—
Subtotal oilseeds		**0**	**—**	**0**	**—**	**—**	**—**	**—**
6521	peanuts	0	—	0	—	—	—	—
Subtotal vegetable products		**1**	**—**	**1**	**—**	**—**	**—**	**—**
6653	vegetable oils	0	—	0	—	—	—	—
6654	vegetables & prod.	1	—	1	—	—	—	—
Subtotal processed grain and animal feed		**0**	**—**	**0**	**—**	**—**	**—**	**—**
6746	wheat flour	0	—	0	—	—	—	—
6747	grain mill products	0	—	0	—	—	—	—
6782	animal feed, prep.	0	—	0	—	—	—	—
Subtotal other agricultural products		**18**	**0**	**18**	**—**	**—**	**—**	**—**
6811	meat, fresh, frozen	0	—	0	—	—	—	—
6838	tallow, animal oils	0	—	0	—	—	—	—
6857	fruit & nuts nec	0	—	0	—	—	—	—
6858	fruit juices	1	—	1	—	—	—	—
6885	alcoholic beverages	1	—	1	—	—	—	—
6888	water & ice	0	0	—	—	—	—	—
6889	food products nec	16	—	16	—	—	—	—
6894	natural fibers nec	0	—	0	—	—	—	—
6899	farm products nec	0	—	0	—	—	—	—

GREENS BAYOU CHANNEL, TX
Freight Traffic, 2011 - continued
(thousand short tons)

Commodity		Grand Total	Foreign		Canadian	Domestic		
			Inbound	Outbound	Outbound	Total	Internal	
							Inbound Upbound	Outbound Downbnd
Total all manufactured equipment, machinery and products		**330**	**33**	**297**	**—-**	**—-**	**—-**	**—-**
7110	machinery (not elec)	219	10	209	—-	—-	—-	—-
7120	electrical machinery	20	4	16	—-	—-	—-	—-
7210	vehicles & parts	27	1	26	—-	—-	—-	—-
7220	aircraft & parts	0	0	0	—-	—-	—-	—-
7230	ships & boats	1	0	1	—-	—-	—-	—-
7300	ordnance & access.	0	—-	0	—-	—-	—-	—-
7400	manufac. wood prod.	1	0	1	—-	—-	—-	—-
7500	textile products	16	0	16	—-	—-	—-	—-
7600	rubber & plastic pr.	14	2	12	—-	—-	—-	—-
7900	manufac. prod. nec	33	15	18	—-	—-	—-	—-
Total unknown or not elsewhere classified		**54**	**6**	**48**	**—-**	**—-**	**—-**	**—-**
9900	unknown or nec	54	6	48	—-	—-	—-	—-
Ton-miles (x1000)		**448**	**0**	**0**	**0**	**448**	**424**	**25**

Tons All Traffic (x1000)	**6,051**
Ton-miles All Traffic (x1000)	**448**
Total Trip-ton-miles Internal and Intraport (x1000)	**165,006**

HOUSTON SHIP CHANNEL, TX (HOUSTON, TX)

Section Included: Galveston Harbor, TX, to Houston turning basin, 52.5 miles; light draft extension, 4.1 miles; Turkey Bend Channel, 0.8 mile; Goose Creek, 3.3 miles; Barbour Terminal Channel, 1.5 miles; Five Mile Cut Channel, 1.9 miles; Bayport Channel, 4.1 miles; and Greens Bayou, 1.65 miles. Maintained Depth: 45 feet to Boggy Bayou; 40 feet to Sims Bayou (Southern Pacific Slip); 32-39 feet to upper turning basin; light draft extension, 9 feet; Turkey Bend Channel, 7 feet; Barbour Terminal Channel, 35-37 feet; Five Mile Cut, 7 feet; Greens Bayou, 40 feet to mile 0.3 and 12 feet to mile 1.6. Tidal range to 3 feet at mean higher high water.

Comparative Statement of Traffic (thousand short tons)

Year	Total	Year	Total	Year	Total	Year	Total
2002	177,561	2005	211,666	2008	212,208	**2011**	**237,799**
2003	190,923	2006	222,147	2009	211,341		
2004	202,106	2007	216,064	2010	227,133		

Freight Traffic, 2011 (thousand short tons)

Commodity		Total	Foreign		Canadian	
			Inbound	Outbound	Inbound	Outbound
Total, all commodities		**167,077**	**88,292**	**77,748**	**597**	**440**
Total coal		**550**	**0**	**550**	**—-**	**—-**
1100	coal & lignite	550	0	549	—-	—-
1200	coal coke	1	0	1	—-	—-
Total petroleum and petroleum products		**113,087**	**66,768**	**45,552**	**380**	**387**
Subtotal crude petroleum		**49,829**	**49,685**	**—-**	**145**	**—-**
2100	crude petroleum	49,829	49,685	—-	145	—-
Subtotal petroleum products		**63,258**	**17,083**	**45,552**	**236**	**387**
2211	gasoline	12,002	2,647	9,185	13	157
2221	kerosene	31	—-	31	—-	—-
2330	distillate fuel oil	33,131	10,282	22,494	144	210
2340	residual fuel oil	2,734	724	1,997	14	—-
2350	lube oil & greases	3,034	2,820	172	42	—-
2410	petro. jelly & waxes	107	24	83	—-	—-
2429	naphtha & solvents	1,263	399	864	—-	—-
2430	asphalt, tar & pitch	95	9	65	22	—-
2540	petroleum coke	7,146	55	7,071	0	20
2640	hydrocarbon & petrol gases, liquefied and gaseous	3,714	123	3,591	—-	—-
Total chemicals and related products		**23,514**	**6,228**	**17,033**	**214**	**39**
Subtotal fertilizers		**208**	**47**	**161**	**—-**	**—-**
3110	nitrogenous fert.	143	33	110	—-	—-
3120	phosphatic fert.	1	0	1	—-	—-
3130	potassic fert.	8	2	6	—-	—-
3190	fert. & mixes nec	57	13	45	—-	—-
Subtotal other chemicals and related products		**23,306**	**6,181**	**16,872**	**214**	**39**
3211	acyclic hydrocarbons	1,330	598	728	4	—-
3212	benzene & toluene	1,210	945	177	88	—-
3219	other hydrocarbons	2,325	209	2,053	63	—-
3220	alcohols	4,586	2,367	2,217	2	—-
3230	carboxylic acids	2,261	264	1,959	—-	39
3240	nitrogen func. comp.	953	111	841	—-	—-
3250	organo - inorg. comp.	193	48	145	—-	—-
3260	organic comp. nec	3,006	173	2,832	—-	—-
3272	sulphuric acid	56	39	2	15	—-
3273	ammonia	293	291	2	—-	—-
3274	sodium hydroxide	557	25	532	—-	—-

HOUSTON SHIP CHANNEL, TX (HOUSTON, TX)
Freight Traffic, 2011 - continued
(thousand short tons)

	Commodity	Total	Foreign		Canadian	
			Inbound	Outbound	Inbound	Outbound
3275	inorg. elem., oxides, & halogen salts	461	90	372	—	—
3276	metallic salts	488	335	153	—	—
3279	inorganic chem. nec	59	20	39	—	—
3281	radioactive material	4	1	3	—	—
3282	pigments & paints	101	15	86	—	—
3283	coloring mat. nec	25	9	15	0	0
3284	medicines	47	18	29	—	—
3285	perfumes & cleansers	247	59	146	42	—
3286	plastics	3,804	241	3,563	—	—
3291	pesticides	38	19	18	—	—
3292	starches, gluten, glue	158	23	135	—	—
3293	explosives	1	1	0	—	—
3297	chemical additives	387	29	359	—	—
3298	wood & resin chem.	39	36	3	—	—
3299	chem. products nec	676	214	461	1	—
	Total crude materials, inedible except fuels	**4,222**	**2,674**	**1,547**	**—**	**—**
	Subtotal forest products, wood and chips	**455**	**395**	**59**	**—**	**—**
4110	rubber & gums	7	6	2	—	—
4150	fuel wood	4	3	1	—	—
4161	wood chips	0	0	0	—	—
4170	wood in the rough	14	10	4	—	—
4189	lumber	154	120	34	—	—
4190	forest products nec	276	257	20	—	—
	Subtotal pulp and waste paper	**63**	**5**	**58**	**—**	**—**
4225	pulp & waste paper	63	5	58	—	—
	Subtotal soil, sand, gravel, rock and stone	**1,331**	**1,272**	**59**	**—**	**—**
4310	building stone	151	147	3	—	—
4322	limestone	1,023	1,023	0	—	—
4323	gypsum	11	0	11	—	—
4327	phosphate rock	93	93	—	—	—
4331	sand & gravel	54	9	45	—	—
	Subtotal iron ore and scrap	**1,231**	**74**	**1,157**	**—**	**—**
4410	iron ore	72	72	0	—	—
4420	iron & steel scrap	1,159	2	1,157	—	—
	Subtotal marine shells	**1**	**1**	**0**	**—**	**—**
4515	marine shells	1	1	0	—	—
	Subtotal non-ferrous ores and scrap	**285**	**171**	**114**	**—**	**—**
4630	copper ore	2	0	2	—	—
4650	aluminum ore	248	167	81	—	—
4670	manganese ore	0	—	0	—	—
4680	non-ferrous scrap	21	3	18	—	—
4690	non-ferrous ores nec	14	1	13	—	—
	Subtotal sulphur, clay and salt	**72**	**18**	**54**	**—**	**—**
4741	sulphur, (dry)	3	—	3	—	—
4782	clay & refrac. mat.	70	18	51	—	—
	Subtotal slag	**92**	**91**	**0**	**—**	**—**
4860	slag	92	91	0	—	—
	Subtotal other non-metal. min.	**692**	**647**	**45**	**—**	**—**
4900	non-metal. min. nec	692	647	45	—	—
	Total primary manufactured goods	**9,806**	**8,743**	**1,062**	**—**	**0**
	Subtotal paper products	**430**	**208**	**222**	**—**	**—**
5110	newsprint	6	2	4	—	—
5120	paper & paperboard	359	169	190	—	—
5190	paper products nec	65	37	28	—	—
	Subtotal lime, cement and glass	**1,495**	**1,407**	**88**	**—**	**—**
5210	lime	0	0	0	—	—
5220	cement & concrete	780	779	1	—	—
5240	glass & glass prod.	88	37	51	—	—
5290	misc. mineral prod.	628	590	37	—	—
	Subtotal primary iron and steel products	**6,561**	**6,109**	**452**	**—**	**0**
5312	pig iron	13	7	7	—	—
5315	ferro alloys	12	10	2	—	—
5320	i&s primary forms	950	780	170	—	—
5330	i&s plates & sheets	674	663	11	—	0
5360	i&s bars & shapes	613	592	21	—	—
5370	i&s pipe & tube	4,257	4,025	232	—	0
5390	primary i&s nec	42	33	9	—	—
	Subtotal primary non-ferrous metal products	**1,143**	**850**	**293**	**—**	**0**
5421	copper	69	67	2	—	—
5422	aluminum	179	171	8	—	—
5429	smelted prod. nec	101	19	82	—	—
5480	fab. metal products	794	593	201	—	0
	Subtotal primary wood products	**176**	**169**	**7**	**—**	**—**
5540	primary wood prod.	176	169	7	—	—
	Total food and farm products	**10,079**	**1,560**	**8,517**	**1**	**0**
	Subtotal fish	**52**	**47**	**5**	**—**	**—**

HOUSTON SHIP CHANNEL, TX (HOUSTON, TX)
Freight Traffic, 2011 - continued
(thousand short tons)

Commodity		Total	Foreign		Canadian	
			Inbound	Outbound	Inbound	Outbound
6134	fish (not shellfish)	21	20	1	—-	—-
6136	shellfish	30	26	4	—-	—-
Subtotal grain		**6,014**	**28**	**5,986**	**—-**	**—-**
6241	wheat	4,487	0	4,487	—-	—-
6344	corn	352	4	348	—-	—-
6442	rice	101	15	87	—-	—-
6443	barley & rye	0	0	—-	—-	—-
6445	oats	9	9	—-	—-	—-
6447	sorghum grains	1,065	1	1,064	—-	—-
Subtotal oilseeds		**323**	**8**	**315**	**—-**	**—-**
6521	peanuts	36	1	35	—-	—-
6522	soybeans	277	2	275	—-	—-
6534	flaxseed	0	0	—-	—-	—-
6590	oilseeds nec	10	5	6	—-	—-
Subtotal vegetable products		**401**	**164**	**237**	**—-**	**—-**
6653	vegetable oils	215	79	136	—-	—-
6654	vegetables & prod.	185	84	101	—-	—-
Subtotal processed grain and animal feed		**237**	**104**	**133**	**0**	**—-**
6746	wheat flour	51	4	47	—-	—-
6747	grain mill products	62	13	48	0	—-
6781	hay & fodder	3	0	3	—-	—-
6782	animal feed, prep.	122	87	35	—-	—-
Subtotal other agricultural products		**3,052**	**1,210**	**1,841**	**1**	**0**
6811	meat, fresh, frozen	438	48	391	—-	—-
6817	meat, prepared	5	1	4	—-	—-
6822	dairy products	36	14	23	—-	—-
6835	fish, prepared	5	4	1	—-	—-
6838	tallow, animal oils	472	1	470	1	—-
6839	animals & prod. nec	49	3	46	—-	—-
6856	bananas & plantains	133	131	1	—-	—-
6857	fruit & nuts nec	137	65	72	—-	—-
6858	fruit juices	67	55	12	—-	—-
6861	sugar	32	32	0	—-	—-
6865	molasses	242	236	6	—-	—-
6871	coffee	93	90	4	—-	—-
6872	cocoa beans	3	3	—-	—-	—-
6885	alcoholic beverages	425	350	75	—-	0
6888	water & ice	43	42	0	—-	—-
6889	food products nec	499	131	368	0	—-
6891	tobacco & products	1	1	0	—-	—-
6893	cotton	348	1	348	—-	—-
6894	natural fibers nec	3	1	2	—-	—-
6899	farm products nec	19	2	17	—-	—-
Total all manufactured equipment, machinery and products		**4,992**	**2,001**	**2,978**	**2**	**12**
7110	machinery (not elec)	1,449	531	917	1	1
7120	electrical machinery	488	242	246	0	—-
7210	vehicles & parts	578	201	377	0	0
7220	aircraft & parts	6	2	4	—-	—-
7230	ships & boats	16	8	7	0	—-
7300	ordnance & access.	2	2	0	—-	—-
7400	manufac. wood prod.	73	43	30	—-	—-
7500	textile products	572	169	403	0	—-
7600	rubber & plastic pr.	948	240	697	0	12
7900	manufac. prod. nec	859	562	297	1	0
Total unknown or not elsewhere classified		**827**	**317**	**509**	**0**	**1**
9900	unknown or nec	827	317	509	0	1

Commodity		Total	Domestic				
			Coastwise		Internal		
			Receipts	Shipments	Receipts	Shipments	Intraport
Total, all commodities		**70,721**	**2,805**	**3,198**	**29,624**	**19,740**	**15,355**
Total coal		**44**	**—-**	**—-**	**43**	**2**	**—-**
1200	coal coke	44	—-	—-	43	2	—-
Total petroleum and petroleum products		**47,051**	**1,767**	**2,329**	**20,131**	**12,641**	**10,183**
Subtotal crude petroleum		**1,063**	**72**	**177**	**273**	**523**	**17**
2100	crude petroleum	1,063	72	177	273	523	17
Subtotal petroleum products		**45,988**	**1,695**	**2,152**	**19,858**	**12,117**	**10,166**
2211	gasoline	6,930	511	687	3,595	1,280	856
2221	kerosene	104	—-	—-	75	22	6
2330	distillate fuel oil	10,964	289	462	4,435	4,012	1,767
2340	residual fuel oil	15,157	669	511	5,631	2,563	5,782
2350	lube oil & greases	2,247	90	98	1,438	434	187
2410	petro. jelly & waxes	96	—-	—-	32	63	—-
2429	naphtha & solvents	6,180	83	235	2,481	2,417	964

HOUSTON SHIP CHANNEL, TX (HOUSTON, TX)
Freight Traffic, 2011 - continued
(thousand short tons)

Commodity		Total	Domestic				
			Coastwise		Internal		
			Receipts	Shipments	Receipts	Shipments	Intraport
2430	asphalt, tar & pitch	2,079	53	—	1,352	309	364
2540	petroleum coke	430	—	—	—	430	—
2640	hydrocarbon & petrol gases, liquefied and gaseous	620	—	9	294	284	33
2990	petro. products nec	1,181	—	150	523	302	205
Total chemicals and related products		**20,051**	**922**	**869**	**7,407**	**6,154**	**4,698**
Subtotal fertilizers		**377**	**175**	**—**	**104**	**98**	**—**
3110	nitrogenous fert.	106	27	—	6	73	—
3120	phosphatic fert.	34	31	—	3	—	—
3130	potassic fert.	6	—	—	6	—	—
3190	fert. & mixes nec	230	117	—	88	25	—
Subtotal other chemicals and related products		**19,674**	**747**	**869**	**7,303**	**6,056**	**4,698**
3211	acyclic hydrocarbons	1,337	—	—	810	457	70
3212	benzene & toluene	5,283	430	3	1,814	1,417	1,620
3219	other hydrocarbons	3,000	33	290	929	1,416	332
3220	alcohols	3,626	46	27	1,899	827	827
3230	carboxylic acids	1,318	—	—	212	409	696
3240	nitrogen func. comp.	585	—	0	527	48	10
3260	organic comp. nec	785	234	—	214	322	15
3271	sulphur (liquid)	1,206	—	538	65	273	329
3272	sulphuric acid	1,086	—	—	140	813	133
3273	ammonia	25	—	—	25	—	—
3274	sodium hydroxide	459	5	10	341	29	74
3275	inorg. elem., oxides, & halogen salts	169	—	—	158	10	1
3276	metallic salts	304	—	—	27	28	249
3285	perfumes & cleansers	4	—	—	—	4	—
3286	plastics	63	—	—	63	—	—
3297	chemical additives	346	—	—	17	—	329
3299	chem. products nec	79	—	—	62	5	11
Total crude materials, inedible except fuels		**1,555**	**27**	**—**	**673**	**803**	**53**
Subtotal soil, sand, gravel, rock and stone		**553**	**27**	**—**	**526**	**—**	**—**
4323	gypsum	85	—	—	85	—	—
4327	phosphate rock	27	27	—	—	—	—
4331	sand & gravel	221	—	—	221	—	—
4335	waterway improv. mat	220	—	—	220	—	—
Subtotal iron ore and scrap		**908**	**—**	**—**	**68**	**787**	**53**
4410	iron ore	8	—	—	3	5	—
4420	iron & steel scrap	900	—	—	65	782	53
Subtotal non-ferrous ores and scrap		**33**	**—**	**—**	**32**	**1**	**—**
4670	manganese ore	33	—	—	32	1	—
Subtotal sulphur, clay and salt		**17**	**—**	**—**	**15**	**2**	**—**
4782	clay & refrac. mat.	17	—	—	15	2	—
Subtotal slag		**3**	**—**	**—**	**2**	**2**	**—**
4860	slag	3	—	—	2	2	—
Subtotal other non-metal. min.		**41**	**—**	**—**	**29**	**12**	**—**
4900	non-metal. min. nec	41	—	—	29	12	—
Total primary manufactured goods		**1,407**	**—**	**—**	**992**	**130**	**285**
Subtotal lime, cement and glass		**313**	**—**	**—**	**313**	**—**	**—**
5220	cement & concrete	313	—	—	313	—	—
Subtotal primary iron and steel products		**717**	**—**	**—**	**663**	**52**	**2**
5312	pig iron	19	—	—	19	—	—
5315	ferro alloys	7	—	—	7	—	—
5320	i&s primary forms	10	—	—	2	9	—
5330	i&s plates & sheets	359	—	—	338	21	0
5360	i&s bars & shapes	6	—	—	6	—	—
5370	i&s pipe & tube	47	—	—	23	22	2
5390	primary i&s nec	270	—	—	270	—	—
Subtotal primary non-ferrous metal products		**377**	**—**	**—**	**16**	**78**	**283**
5480	fab. metal products	377	—	—	16	78	283
Total food and farm products		**396**	**29**	**—**	**269**	**4**	**95**
Subtotal grain		**59**	**—**	**—**	**57**	**2**	**—**
6241	wheat	52	—	—	52	—	—
6344	corn	2	—	—	2	—	—
6442	rice	2	—	—	—	2	—
6447	sorghum grains	3	—	—	3	—	—
Subtotal oilseeds		**2**	**—**	**—**	**—**	**2**	**—**
6522	soybeans	2	—	—	—	2	—
Subtotal vegetable products		**211**	**13**	**—**	**135**	**—**	**63**
6653	vegetable oils	211	13	—	135	—	63
Subtotal processed grain and animal feed		**21**	**17**	**—**	**5**	**—**	**—**
6782	animal feed, prep.	21	17	—	5	—	—
Subtotal other agricultural products		**103**	**—**	**—**	**71**	**1**	**31**
6838	tallow, animal oils	31	—	—	—	—	31
6865	molasses	18	—	—	18	—	—
6885	alcoholic beverages	24	—	—	24	—	—
6888	water & ice	1	—	—	—	1	—

HOUSTON SHIP CHANNEL, TX (HOUSTON, TX)
Freight Traffic, 2011 - continued
(thousand short tons)

Commodity		Total	Domestic				
			Coastwise		Internal		
			Receipts	Shipments	Receipts	Shipments	Intraport
6889	food products nec	29	—	—	29	—	—
Total all manufactured equipment, machinery and products		**215**	**59**	**—-**	**109**	**6**	**41**
7110	machinery (not elec)	3	0	—	2	2	—
7210	vehicles & parts	0	0	—	—	—	—
7300	ordnance & access.	0	0	—	—	—	—
7800	empty containers	2	—	—	2	—	—
7900	manufac. prod. nec	210	59	—	105	4	41
Total waste and scrap nec		**1**	**—-**	**—-**	**1**	**—-**	**—-**
8900	waste and scrap nec	1	—	—	1	—	—

TEXAS CITY CHANNEL, TX (TEXAS CITY, TX)

Section Included: Galveston Harbor, TX to turning basin at Texas City, TX, about 8.5 miles. Maintained Depth: Channel, 43 feet; Industrial Turning Basin, 41 feet; Industrial Canal, 42 feet; Texas City Turning Basin, 42.0 feet.Tidal range to 3 feet at mean higher high water.

Comparative Statement of Traffic (thousand short tons)

Year	Total	Year	Total	Year	Total	Year	Total
2002	55,233	2005	57,839	2008	52,606	**2011**	**57,758**
2003	61,338	2006	48,875	2009	52,632		
2004	68,283	2007	56,787	2010	56,591		

Freight Traffic, 2011 (thousand short tons)

Commodity		Total	Foreign		Canadian	
			Inbound	Outbound	Inbound	Outbound
Total, all commodities		**38,891**	**30,471**	**8,311**	**39**	**69**
Total coal		**55**	**—-**	**55**	**—-**	**—-**
1200	coal coke	55	—	55	—	—
Total petroleum and petroleum products		**36,562**	**29,908**	**6,546**	**39**	**69**
Subtotal crude petroleum		**29,179**	**29,140**	**—-**	**39**	**—-**
2100	crude petroleum	29,179	29,140	—	39	—
Subtotal petroleum products		**7,383**	**767**	**6,546**	**—-**	**69**
2211	gasoline	1,640	247	1,324	—	69
2221	kerosene	81	—	81	—	—
2330	distillate fuel oil	3,737	459	3,278	—	—
2340	residual fuel oil	114	40	74	—	—
2350	lube oil & greases	1	—	1	—	—
2410	petro. jelly & waxes	17	17	—	—	—
2429	naphtha & solvents	54	3	51	—	—
2430	asphalt, tar & pitch	8	—	8	—	—
2540	petroleum coke	1,526	1	1,525	—	—
2640	hydrocarbon & petrol gases, liquefied and gaseous	205	—	205	—	—
Total chemicals and related products		**2,202**	**529**	**1,673**	**—-**	**—-**
Subtotal fertilizers		**1**	**—-**	**1**	**—-**	**—-**
3130	potassic fert.	1	—	1	—	—
Subtotal other chemicals and related products		**2,201**	**529**	**1,671**	**—-**	**—-**
3211	acyclic hydrocarbons	43	24	19	—	—
3212	benzene & toluene	59	51	8	—	—
3219	other hydrocarbons	632	15	617	—	—
3220	alcohols	1,104	377	728	—	—
3230	carboxylic acids	192	20	172	—	—
3240	nitrogen func. comp.	45	2	44	—	—
3250	organo - inorg. comp.	8	3	4	—	—
3260	organic comp. nec	75	19	56	—	—
3275	inorg. elem., oxides, & halogen salts	3	0	3	—	—
3276	metallic salts	10	10	—	—	—
3279	inorganic chem. nec	1	1	—	—	—
3282	pigments & paints	0	0	—	—	—
3283	coloring mat. nec	0	—	0	—	—
3285	perfumes & cleansers	8	—	8	—	—
3286	plastics	8	—	8	—	—
3297	chemical additives	4	—	4	—	—
3299	chem. products nec	9	7	1	—	—
Total crude materials, inedible except fuels		**0**	**0**	**—-**	**—-**	**—-**
Subtotal non-ferrous ores and scrap		**0**	**0**	**—-**	**—-**	**—-**
4680	non-ferrous scrap	0	0	—	—	—
Total primary manufactured goods		**23**	**22**	**1**	**—-**	**—-**
Subtotal primary iron and steel products		**22**	**22**	**0**	**—-**	**—-**
5320	i&s primary forms	1	1	0	—	—
5360	i&s bars & shapes	1	1	—	—	—
5370	i&s pipe & tube	20	20	0	—	—
Subtotal primary non-ferrous metal products		**1**	**0**	**1**	**—-**	**—-**
5480	fab. metal products	1	0	1	—	—
Total food and farm products		**20**	**—-**	**20**	**—-**	**—-**
Subtotal vegetable products		**4**	**—-**	**4**	**—-**	**—-**
6653	vegetable oils	4	—	4	—	—

TEXAS CITY CHANNEL, TX (TEXAS CITY, TX)
Freight Traffic, 2011 - continued
(thousand short tons)

Commodity		Total	Foreign		Canadian	
			Inbound	Outbound	Inbound	Outbound
	Subtotal other agricultural products	**16**	**—-**	**16**	**—-**	**—-**
6838	tallow, animal oils	12	—-	12	—-	—-
6885	alcoholic beverages	4	—-	4	—-	—-
	Total all manufactured equipment, machinery and products	**25**	**12**	**13**	**—-**	**—-**
7110	machinery (not elec)	7	6	1	—-	—-
7120	electrical machinery	9	0	9	—-	—-
7210	vehicles & parts	0	0	—-	—-	—-
7230	ships & boats	0	0	0	—-	—-
7500	textile products	8	6	3	—-	—-
7600	rubber & plastic pr.	1	—-	1	—-	—-
7900	manufac. prod. nec	0	0	0	—-	—-
	Total unknown or not elsewhere classified	**3**	**0**	**2**	**—-**	**—-**
9900	unknown or nec	3	0	2	—-	—-

Commodity		Total	Domestic				
			Coastwise		Internal		
			Receipts	Shipments	Receipts	Shipments	Intraport
	Total, all commodities	**18,867**	**983**	**4,349**	**5,914**	**7,273**	**349**
	Total petroleum and petroleum products	**14,727**	**959**	**3,565**	**4,585**	**5,287**	**331**
	Subtotal crude petroleum	**1,774**	**265**	**—-**	**1,435**	**61**	**13**
2100	crude petroleum	1,774	265	—-	1,435	61	13
	Subtotal petroleum products	**12,953**	**694**	**3,565**	**3,150**	**5,226**	**318**
2211	gasoline	3,740	—-	2,641	233	835	30
2221	kerosene	41	—-	—-	8	33	—-
2330	distillate fuel oil	3,036	365	353	657	1,592	69
2340	residual fuel oil	2,806	320	122	750	1,548	67
2350	lube oil & greases	54	—-	—-	18	36	—-
2410	petro. jelly & waxes	2	—-	—-	2	—-	—-
2429	naphtha & solvents	2,273	9	77	1,004	1,045	138
2430	asphalt, tar & pitch	359	—-	31	322	6	—-
2540	petroleum coke	295	—-	274	22	—-	—-
2640	hydrocarbon & petrol gases, liquefied and gaseous	80	—-	—-	71	10	—-
2990	petro. products nec	266	—-	68	64	120	14
	Total chemicals and related products	**4,128**	**24**	**783**	**1,317**	**1,986**	**18**
	Subtotal other chemicals and related products	**4,128**	**24**	**783**	**1,317**	**1,986**	**18**
3211	acyclic hydrocarbons	24	—-	—-	—-	24	—-
3212	benzene & toluene	891	—-	—-	220	653	18
3219	other hydrocarbons	1,558	24	702	615	217	—-
3220	alcohols	1,189	—-	69	242	878	—-
3230	carboxylic acids	312	—-	6	108	198	—-
3240	nitrogen func. comp.	55	—-	—-	52	3	—-
3250	organo - inorg. comp.	14	—-	—-	5	10	—-
3260	organic comp. nec	56	—-	4	51	1	—-
3273	ammonia	5	—-	—-	5	—-	—-
3274	sodium hydroxide	7	—-	—-	7	—-	—-
3285	perfumes & cleansers	4	—-	—-	4	—-	—-
3297	chemical additives	2	—-	2	—-	—-	—-
3299	chem. products nec	11	—-	—-	8	3	—-
	Total food and farm products	**12**	**—-**	**—-**	**12**	**—-**	**—-**
	Subtotal other agricultural products	**12**	**—-**	**—-**	**12**	**—-**	**—-**
6885	alcoholic beverages	11	—-	—-	11	—-	—-
6888	water & ice	1	—-	—-	1	—-	—-

GALVESTON CHANNEL, TX (GALVESTON, TX)

Section Included: Galveston Harbor, TX, 43RD to 57TH Street, deauthorized under SEC. 12 of PL 93-251, Galveston,TX, about 4.0 miles. Maintained Depth: 41 feet to 43RD Street. Tidal range to 3 feet at mean higher high water.

Comparative Statement of Traffic (thousand short tons)

Year	Total	Year	Total	Year	Total	Year	Total
2002	9,136	2005	8,008	2008	9,781	**2011**	**13,744**
2003	7,545	2006	9,357	2009	9,824		
2004	8,113	2007	9,791	2010	13,949		

Freight Traffic, 2011 (thousand short tons)

Commodity		Total	Foreign		Canadian	
			Inbound	Outbound	Inbound	Outbound
	Total, all commodities	**7,271**	**1,873**	**5,277**	**55**	**66**
	Total coal	**0**	**—-**	**0**	**—-**	**—-**
1100	coal & lignite	0	—-	0	—-	—-
	Total petroleum and petroleum products	**1,081**	**258**	**764**	**—-**	**59**
	Subtotal petroleum products	**1,081**	**258**	**764**	**—-**	**59**
2211	gasoline	60	59	0	—-	—-

GALVESTON CHANNEL, TX (GALVESTON, TX)
Freight Traffic, 2011 - continued
(thousand short tons)

Commodity		Total	Foreign		Canadian	
			Inbound	Outbound	Inbound	Outbound
2330	distillate fuel oil	746	148	539	—-	59
2340	residual fuel oil	236	16	220	—-	—-
2350	lube oil & greases	0	—-	0	—-	—-
2429	naphtha & solvents	4	—-	4	—-	—-
2540	petroleum coke	35	35	0	—-	—-
Total chemicals and related products		**867**	**462**	**398**	**—-**	**7**
Subtotal fertilizers		**643**	**432**	**203**	**—-**	**7**
3110	nitrogenous fert.	576	432	137	—-	7
3130	potassic fert.	41	—-	41	—-	—-
3190	fert. & mixes nec	25	—-	25	—-	—-
Subtotal other chemicals and related products		**225**	**30**	**195**	**—-**	**—-**
3211	acyclic hydrocarbons	0	0	—-	—-	—-
3219	other hydrocarbons	0	0	0	—-	—-
3220	alcohols	1	0	1	—-	—-
3230	carboxylic acids	0	—-	0	—-	—-
3240	nitrogen func. comp.	0	—-	0	—-	—-
3260	organic comp. nec	0	0	0	—-	—-
3275	inorg. elem., oxides, & halogen salts	86	—-	86	—-	—-
3276	metallic salts	91	29	62	—-	—-
3282	pigments & paints	43	0	43	—-	—-
3283	coloring mat. nec	0	—-	0	—-	—-
3284	medicines	0	—-	0	—-	—-
3285	perfumes & cleansers	1	0	0	—-	—-
3286	plastics	1	0	1	—-	—-
3291	pesticides	0	—-	0	—-	—-
3292	starches, gluten, glue	0	—-	0	—-	—-
3293	explosives	0	0	0	—-	—-
3297	chemical additives	0	0	—-	—-	—-
3299	chem. products nec	0	0	0	—-	—-
Total crude materials, inedible except fuels		**718**	**587**	**77**	**55**	**—-**
Subtotal forest products, wood and chips		**0**	**0**	**0**	**—-**	**—-**
4150	fuel wood	0	0	—-	—-	—-
4189	lumber	0	0	0	—-	—-
4190	forest products nec	0	—-	0	—-	—-
Subtotal pulp and waste paper		**0**	**—-**	**0**	**—-**	**—-**
4225	pulp & waste paper	0	—-	0	—-	—-
Subtotal soil, sand, gravel, rock and stone		**0**	**—-**	**0**	**—-**	**—-**
4323	gypsum	0	—-	0	—-	—-
4331	sand & gravel	0	—-	0	—-	—-
Subtotal iron ore and scrap		**20**	**20**	**—-**	**—-**	**—-**
4410	iron ore	20	20	—-	—-	—-
4420	iron & steel scrap	0	0	—-	—-	—-
Subtotal marine shells		**0**	**0**	**—-**	**—-**	**—-**
4515	marine shells	0	0	—-	—-	—-
Subtotal non-ferrous ores and scrap		**13**	**13**	**0**	**—-**	**—-**
4650	aluminum ore	0	—-	0	—-	—-
4680	non-ferrous scrap	13	13	—-	—-	—-
Subtotal sulphur, clay and salt		**373**	**242**	**76**	**55**	**—-**
4741	sulphur, (dry)	332	242	35	55	—-
4782	clay & refrac. mat.	41	—-	41	—-	—-
Subtotal other non-metal. min.		**312**	**312**	**0**	**—-**	**—-**
4900	non-metal. min. nec	312	312	0	—-	—-
Total primary manufactured goods		**62**	**20**	**41**	**—-**	**—-**
Subtotal paper products		**30**	**0**	**30**	**—-**	**—-**
5120	paper & paperboard	4	0	4	—-	—-
5190	paper products nec	26	0	26	—-	—-
Subtotal lime, cement and glass		**0**	**0**	**0**	**—-**	**—-**
5240	glass & glass prod.	0	—-	0	—-	—-
5290	misc. mineral prod.	0	0	0	—-	—-
Subtotal primary iron and steel products		**11**	**3**	**8**	**—-**	**—-**
5320	i&s primary forms	1	0	0	—-	—-
5330	i&s plates & sheets	0	0	0	—-	—-
5360	i&s bars & shapes	0	—-	0	—-	—-
5370	i&s pipe & tube	10	3	7	—-	—-
5390	primary i&s nec	0	—-	0	—-	—-
Subtotal primary non-ferrous metal products		**19**	**15**	**4**	**—-**	**—-**
5422	aluminum	0	—-	0	—-	—-
5480	fab. metal products	19	15	4	—-	—-
Subtotal primary wood products		**2**	**2**	**0**	**—-**	**—-**
5540	primary wood prod.	2	2	0	—-	—-
Total food and farm products		**4,103**	**326**	**3,777**	**—-**	**—-**
Subtotal grain		**3,731**	**—-**	**3,731**	**—-**	**—-**
6241	wheat	2,901	—-	2,901	—-	—-
6344	corn	784	—-	784	—-	—-
6447	sorghum grains	46	—-	46	—-	—-
Subtotal oilseeds		**26**	**—-**	**26**	**—-**	**—-**

GALVESTON CHANNEL, TX (GALVESTON, TX)
Freight Traffic, 2011 - continued
(thousand short tons)

Commodity		Total	Foreign		Canadian	
			Inbound	Outbound	Inbound	Outbound
6521	peanuts	0	—	0	—	—
6522	soybeans	26	—	26	—	—
Subtotal vegetable products		**7**	**6**	**1**	**—**	**—**
6654	vegetables & prod.	7	6	1	—	—
Subtotal processed grain and animal feed		**16**	**0**	**16**	**—**	**—**
6746	wheat flour	14	0	14	—	—
6782	animal feed, prep.	2	—	2	—	—
Subtotal other agricultural products		**322**	**320**	**2**	**—**	**—**
6811	meat, fresh, frozen	0	0	—	—	—
6839	animals & prod. nec	2	—	2	—	—
6856	bananas & plantains	224	224	—	—	—
6857	fruit & nuts nec	92	92	0	—	—
6858	fruit juices	0	0	—	—	—
6861	sugar	3	3	—	—	—
6885	alcoholic beverages	0	0	0	—	—
6889	food products nec	0	0	0	—	—
6893	cotton	0	—	0	—	—
Total all manufactured equipment, machinery and products		**348**	**176**	**172**	**—**	**—**
7110	machinery (not elec)	239	143	96	—	—
7120	electrical machinery	9	4	4	—	—
7210	vehicles & parts	78	21	58	—	—
7220	aircraft & parts	1	0	1	—	—
7230	ships & boats	1	0	1	—	—
7300	ordnance & access.	0	—	0	—	—
7400	manufac. wood prod.	0	0	0	—	—
7500	textile products	0	0	0	—	—
7600	rubber & plastic pr.	3	0	3	—	—
7900	manufac. prod. nec	17	7	10	—	—
Total unknown or not elsewhere classified		**92**	**44**	**48**	**0**	**—**
9900	unknown or nec	92	44	48	0	—

Commodity		Total	Domestic				
			Coastwise		Internal		
			Receipts	Shipments	Receipts	Shipments	Intraport
Total, all commodities		**6,473**	**129**	**1,739**	**2,822**	**1,732**	**51**
Total petroleum and petroleum products		**3,858**	**116**	**110**	**2,045**	**1,544**	**44**
Subtotal crude petroleum		**406**	**—**	**—**	**—**	**406**	**—**
2100	crude petroleum	406	—	—	—	406	—
Subtotal petroleum products		**3,452**	**116**	**110**	**2,045**	**1,137**	**44**
2211	gasoline	17	—	—	17	—	—
2221	kerosene	15	—	—	15	—	—
2330	distillate fuel oil	359	16	14	247	82	—
2340	residual fuel oil	2,994	100	96	1,705	1,049	44
2350	lube oil & greases	9	—	—	9	—	—
2429	naphtha & solvents	3	—	—	3	—	—
2430	asphalt, tar & pitch	49	—	—	49	—	—
2640	hydrocarbon & petrol gases, liquefied and gaseous	6	—	—	—	6	—
2990	petro. products nec	0	0	—	—	—	—
Total chemicals and related products		**2,216**	**—**	**1,625**	**484**	**107**	**—**
Subtotal fertilizers		**77**	**—**	**—**	**21**	**56**	**—**
3110	nitrogenous fert.	40	—	—	2	39	—
3190	fert. & mixes nec	37	—	—	19	18	—
Subtotal other chemicals and related products		**2,139**	**—**	**1,625**	**463**	**51**	**—**
3271	sulphur (liquid)	2,113	—	1,625	437	51	—
3275	inorg. elem., oxides, & halogen salts	5	—	—	5	—	—
3276	metallic salts	22	—	—	22	—	—
Total crude materials, inedible except fuels		**288**	**—**	**—**	**268**	**13**	**7**
Subtotal soil, sand, gravel, rock and stone		**197**	**—**	**—**	**197**	**—**	**—**
4331	sand & gravel	187	—	—	187	—	—
4335	waterway improv. mat	9	—	—	9	—	—
Subtotal sulphur, clay and salt		**2**	**—**	**—**	**1**	**1**	**—**
4782	clay & refrac. mat.	2	—	—	1	1	—
Subtotal slag		**33**	**—**	**—**	**33**	**—**	**—**
4860	slag	33	—	—	33	—	—
Subtotal other non-metal. min.		**57**	**—**	**—**	**37**	**13**	**7**
4900	non-metal. min. nec	57	—	—	37	13	7
Total primary manufactured goods		**1**	**—**	**—**	**1**	**0**	**—**
Subtotal primary non-ferrous metal products		**1**	**—**	**—**	**1**	**0**	**—**
5480	fab. metal products	1	—	—	1	0	—
Total food and farm products		**7**	**—**	**—**	**4**	**4**	**—**
Subtotal vegetable products		**4**	**—**	**—**	**4**	**—**	**—**
6653	vegetable oils	4	—	—	4	—	—
Subtotal other agricultural products		**4**	**—**	**—**	**—**	**4**	**—**
6888	water & ice	4	—	—	—	4	—

GALVESTON CHANNEL, TX (GALVESTON, TX)
Freight Traffic, 2011 - continued
(thousand short tons)

Commodity		Total	Domestic				
			Coastwise		Internal		
			Receipts	Shipments	Receipts	Shipments	Intraport
Total all manufactured equipment, machinery and products		**99**	**11**	**4**	**21**	**64**	**—-**
7110	machinery (not elec)	91	11	4	20	56	—-
7400	manufac. wood prod.	1	—-	—-	0	0	—-
7900	manufac. prod. nec	7	—-	—-	—-	7	—-
Total unknown or not elsewhere classified		**3**	**3**	**—-**	**—-**	**—-**	**—-**
9900	unknown or nec	3	3	—-	—-	—-	—-

CHOCOLATE BAYOU, TX

Section Included: Gulf Intracoastal Waterway to near Liverpool, TX, about 13.4 miles. Maintained Depth: 11 feet to mile 8.5. Tidal range to 3 feet at mean higher high water.

Comparative Statement of Traffic (thousand short tons)

Year	Total	Year	Total	Year	Total	Year	Total
2002	2,932	2005	3,537	2008	3,085	**2011**	**1,142**
2003	3,338	2006	3,647	2009	1,022		
2004	3,534	2007	3,640	2010	1,005		

Freight Traffic, 2011 (thousand short tons)

Commodity		Grand Total	Internal	
			Inbound Upbound	Outbound Downbnd
Total, all commodities		**1,142**	**548**	**595**
Total petroleum and petroleum products		**136**	**35**	**101**
Subtotal crude petroleum		**10**	**—-**	**10**
2100	crude petroleum	10	—-	10
Subtotal petroleum products		**126**	**35**	**92**
2211	gasoline	48	1	47
2350	lube oil & greases	34	34	—-
2430	asphalt, tar & pitch	1	—-	1
2990	petro. products nec	43	—-	43
Total chemicals and related products		**1,006**	**513**	**493**
Subtotal other chemicals and related products		**1,006**	**513**	**493**
3211	acyclic hydrocarbons	69	59	10
3212	benzene & toluene	44	44	—-
3219	other hydrocarbons	9	—-	9
3220	alcohols	63	63	—-
3240	nitrogen func. comp.	450	—-	450
3272	sulphuric acid	263	263	—-
3274	sodium hydroxide	84	83	1
3297	chemical additives	1	—-	1
3299	chem. products nec	23	1	23
Ton-miles (x1000)		**10,280**	**4,929**	**5,351**

Tons All Traffic (x1000)	**1,142**
Ton-miles All Traffic (x1000)	**10,280**
Total Trip-ton-miles Internal and Intraport (x1000)	**500,347**

SAN BERNARD RIVER, TX

Section Included: Gulf Intracoastal Waterway to State Highway No. 35, about 26.0 miles. Maintained Depth: 8.5 feet. Tidal range to 3 feet at mean higher high water.

Comparative Statement of Traffic (thousand short tons)

Year	Total	Year	Total	Year	Total	Year	Total
2002	662	2005	773	2008	589	**2011**	**387**
2003	878	2006	597	2009	438		
2004	910	2007	625	2010	371		

Freight Traffic, 2011 (thousand short tons)

Commodity		Grand Total	Internal	
			Inbound Upbound	Outbound Downbnd
Total, all commodities		**387**	**128**	**259**
Total petroleum and petroleum products		**361**	**128**	**233**
Subtotal petroleum products		**361**	**128**	**233**
2211	gasoline	15	15	—-
2330	distillate fuel oil	120	113	8
2340	residual fuel oil	162	—-	162
2429	naphtha & solvents	63	—-	63
Total chemicals and related products		**27**	**—-**	**27**
Subtotal other chemicals and related products		**27**	**—-**	**27**

SAN BERNARD RIVER, TX
Freight Traffic, 2011 - continued
(thousand short tons)

Commodity	Grand Total	Internal Inbound Upbound	Internal Outbound Downbnd
3212 benzene & toluene	27	—	27
Ton-miles (x1000)	**10,074**	**3,337**	**6,737**

Tons All Traffic (x1000)	**387**
Ton-miles All Traffic (x1000)	**10,074**
Total Trip-ton-miles Internal and Intraport (x1000)	**73,830**

FREEPORT HARBOR, TX (FREEPORT, TX)

Section Included: Gulf of Mexico to Diversion Dam at Freeport, TX, on Old Brazos River, about 9.0 miles. Maintained Depth: Bar Channel, 44 feet; through upper turning basin, 37 feet; through Stauffer turning basin, 18 feet; BrazosHarbor Channel and turning basin, 40 feet. Tidal range to 3 feet at mean higher high water.

Comparative Statement of Traffic (thousand short tons)

Year	Total	Year	Total	Year	Total	Year	Total
2002	27,164	2005	33,602	2008	29,842	**2011**	**23,312**
2003	30,537	2006	32,147	2009	27,363		
2004	33,908	2007	29,598	2010	26,676		

Freight Traffic, 2011 (thousand short tons)

Commodity	Total	Foreign Inbound	Foreign Outbound	Canadian Inbound	Canadian Outbound
Total, all commodities	**18,578**	**16,199**	**2,104**	**92**	**183**
Total petroleum and petroleum products	**15,578**	**14,997**	**485**	**92**	**4**
Subtotal crude petroleum	**14,211**	**14,030**	**89**	**92**	**—**
2100 crude petroleum	14,211	14,030	89	92	—
Subtotal petroleum products	**1,367**	**966**	**397**	**—**	**4**
2211 gasoline	272	220	49	—	4
2330 distillate fuel oil	144	138	6	—	—
2340 residual fuel oil	20	20	—	—	—
2350 lube oil & greases	72	72	0	—	—
2429 naphtha & solvents	35	35	0	—	—
2540 petroleum coke	0	0	—	—	—
2640 hydrocarbon & petrol gases, liquefied and gaseous	823	481	342	—	—
Total chemicals and related products	**2,303**	**696**	**1,427**	**—**	**179**
Subtotal other chemicals and related products	**2,303**	**696**	**1,427**	**—**	**179**
3211 acyclic hydrocarbons	30	30	1	—	—
3212 benzene & toluene	29	29	0	—	—
3219 other hydrocarbons	241	100	141	—	—
3220 alcohols	223	1	222	—	—
3230 carboxylic acids	16	11	5	—	—
3240 nitrogen func. comp.	49	2	48	—	—
3260 organic comp. nec	241	8	234	—	—
3273 ammonia	514	514	—	—	—
3274 sodium hydroxide	738	—	558	—	179
3275 inorg. elem., oxides, & halogen salts	0	—	0	—	—
3276 metallic salts	1	—	1	—	—
3282 pigments & paints	3	—	3	—	—
3283 coloring mat. nec	1	—	1	—	—
3284 medicines	0	—	0	—	—
3285 perfumes & cleansers	1	—	1	—	—
3286 plastics	210	1	209	—	—
3291 pesticides	2	1	1	—	—
3292 starches, gluten, glue	0	0	0	—	—
3297 chemical additives	0	—	0	—	—
3299 chem. products nec	3	—	3	—	—
Total crude materials, inedible except fuels	**96**	**94**	**2**	**—**	**—**
Subtotal forest products, wood and chips	**0**	**0**	**—**	**—**	**—**
4190 forest products nec	0	0	—	—	—
Subtotal pulp and waste paper	**0**	**—**	**0**	**—**	**—**
4225 pulp & waste paper	0	—	0	—	—
Subtotal soil, sand, gravel, rock and stone	**94**	**94**	**—**	**—**	**—**
4322 limestone	94	94	—	—	—
Subtotal sulphur, clay and salt	**1**	**—**	**1**	**—**	**—**
4741 sulphur, (dry)	1	—	1	—	—
4782 clay & refrac. mat.	0	—	0	—	—
Subtotal other non-metal. min.	**1**	**—**	**1**	**—**	**—**
4900 non-metal. min. nec	1	—	1	—	—
Total primary manufactured goods	**55**	**12**	**42**	**—**	**—**
Subtotal paper products	**40**	**1**	**39**	**—**	**—**
5120 paper & paperboard	39	0	39	—	—
5190 paper products nec	1	1	0	—	—
Subtotal lime, cement and glass	**0**	**0**	**0**	**—**	**—**
5240 glass & glass prod.	0	0	—	—	—

FREEPORT HARBOR, TX (FREEPORT, TX)
Freight Traffic, 2011 - continued
(thousand short tons)

Commodity	Total	Foreign		Canadian	
		Inbound	Outbound	Inbound	Outbound
5290 misc. mineral prod.	0	0	0	—-	—-
Subtotal primary iron and steel products	**9**	**8**	**0**	**—-**	**—-**
5370 i&s pipe & tube	9	8	0	—-	—-
5390 primary i&s nec	0	—-	0	—-	—-
Subtotal primary non-ferrous metal products	**6**	**3**	**3**	**—-**	**—-**
5422 aluminum	0	—-	0	—-	—-
5429 smelted prod. nec	0	0	—-	—-	—-
5480 fab. metal products	6	3	3	—-	—-
Total food and farm products	**472**	**374**	**98**	**—-**	**—-**
Subtotal fish	**0**	**0**	**0**	**—-**	**—-**
6136 shellfish	0	0	0	—-	—-
Subtotal grain	**52**	**0**	**51**	**—-**	**—-**
6344 corn	0	0	—-	—-	—-
6442 rice	51	—-	51	—-	—-
Subtotal oilseeds	**0**	**0**	**—-**	**—-**	**—-**
6590 oilseeds nec	0	0	—-	—-	—-
Subtotal vegetable products	**6**	**6**	**0**	**—-**	**—-**
6654 vegetables & prod.	6	6	0	—-	—-
Subtotal processed grain and animal feed	**1**	**1**	**1**	**—-**	**—-**
6747 grain mill products	1	1	0	—-	—-
6782 animal feed, prep.	0	—-	0	—-	—-
Subtotal other agricultural products	**413**	**367**	**46**	**—-**	**—-**
6811 meat, fresh, frozen	4	1	3	—-	—-
6817 meat, prepared	0	—-	0	—-	—-
6822 dairy products	0	0	0	—-	—-
6856 bananas & plantains	281	281	0	—-	—-
6857 fruit & nuts nec	83	83	0	—-	—-
6858 fruit juices	2	2	—-	—-	—-
6861 sugar	2	0	2	—-	—-
6871 coffee	0	0	—-	—-	—-
6885 alcoholic beverages	1	0	1	—-	—-
6889 food products nec	3	1	2	—-	—-
6893 cotton	36	—-	36	—-	—-
Total all manufactured equipment, machinery and products	**62**	**23**	**39**	**0**	**—-**
7110 machinery (not elec)	4	3	1	—-	—-
7120 electrical machinery	2	1	1	—-	—-
7210 vehicles & parts	6	0	6	—-	—-
7220 aircraft & parts	0	—-	0	—-	—-
7230 ships & boats	3	2	1	0	—-
7500 textile products	3	1	2	—-	—-
7600 rubber & plastic pr.	16	2	14	—-	—-
7900 manufac. prod. nec	28	14	14	—-	—-
Total unknown or not elsewhere classified	**13**	**3**	**10**	**—-**	**—-**
9900 unknown or nec	13	3	10	—-	—-
Ton-miles (x1000)	**66,792**	**63,247**	**3,092**	**369**	**84**
Foreign & Canadian					

Commodity	Total	Coastwise	
		Receipts	Shipments
Total, all commodities	**193**	**23**	**170**
Total petroleum and petroleum products	**46**	**22**	**24**
Subtotal petroleum products	**46**	**22**	**24**
2211 gasoline	15	—-	15
2429 naphtha & solvents	31	22	10
Total chemicals and related products	**147**	**1**	**145**
Subtotal other chemicals and related products	**147**	**1**	**145**
3219 other hydrocarbons	1	1	—-
3220 alcohols	38	—-	38
3240 nitrogen func. comp.	3	—-	3
3260 organic comp. nec	1	—-	1
3274 sodium hydroxide	103	—-	103
3286 plastics	1	—-	1
Ton-miles (x1000)	**122**	**0**	**122**
Coastwise			

Commodity	Total	Internal					
		Inbound		Outbound		Intra	
		Upbound	Downbnd	Upbound	Downbnd	Upbound	Downbnd
Total, all commodities	**4,541**	**675**	**2,150**	**1,337**	**375**	**2**	**2**
Total petroleum and petroleum products	**1,260**	**441**	**598**	**40**	**177**	**2**	**2**
Subtotal crude petroleum	**206**	**204**	**—-**	**2**	**—-**	**—-**	**—-**
2100 crude petroleum	206	204	—-	2	—-	—-	—-

FREEPORT HARBOR, TX (FREEPORT, TX)
Freight Traffic, 2011 - continued
(thousand short tons)

Commodity	Total	Internal					
		Inbound		Outbound		Intra	
		Upbound	Downbnd	Upbound	Downbnd	Upbound	Downbnd
Subtotal petroleum products	**1,054**	**237**	**598**	**38**	**177**	**2**	**2**
2211 gasoline	93	7	17	—	69	—	—
2330 distillate fuel oil	31	8	14	9	—	—	—
2340 residual fuel oil	149	112	—	29	4	2	2
2350 lube oil & greases	49	6	42	—	1	—	—
2429 naphtha & solvents	666	92	502	—	72	—	—
2430 asphalt, tar & pitch	23	—	—	—	23	—	—
2640 hydrocarbon & petrol gases, liquefied and gaseous	19	—	19	—	—	—	—
2990 petro. products nec	23	13	3	—	7	—	—
Total chemicals and related products	**3,195**	**165**	**1,552**	**1,284**	**195**	**—-**	**—-**
Subtotal other chemicals and related products	**3,195**	**165**	**1,552**	**1,284**	**195**	**—-**	**—-**
3211 acyclic hydrocarbons	232	2	10	189	31	—	—
3212 benzene & toluene	482	81	3	347	51	—	—
3219 other hydrocarbons	1,025	64	630	221	109	—	—
3220 alcohols	220	3	112	104	1	—	—
3230 carboxylic acids	114	—	8	106	—	—	—
3240 nitrogen func. comp.	266	16	247	1	2	—	—
3250 organo - inorg. comp.	14	—	10	5	—	—	—
3260 organic comp. nec	99	—	7	91	—	—	—
3272 sulphuric acid	475	—	475	—	—	—	—
3274 sodium hydroxide	102	—	33	69	—	—	—
3275 inorg. elem., oxides, & halogen salts	78	—	11	68	—	—	—
3276 metallic salts	2	—	2	—	—	—	—
3286 plastics	63	—	—	63	—	—	—
3299 chem. products nec	24	—	3	21	—	—	—
Total crude materials, inedible except fuels	**11**	**—-**	**—-**	**10**	**1**	**—-**	**—-**
Subtotal slag	**11**	**—-**	**—-**	**10**	**1**	**—-**	**—-**
4860 slag	11	—	—	10	1	—	—
Total food and farm products	**69**	**69**	**—-**	**—-**	**—-**	**—-**	**—-**
Subtotal grain	**69**	**69**	**—-**	**—-**	**—-**	**—-**	**—-**
6442 rice	69	69	—	—	—	—	—
Total all manufactured equipment, machinery and products	**5**	**—-**	**0**	**4**	**2**	**—-**	**—-**
7110 machinery (not elec)	4	—	0	4	—	—	—
7900 manufac. prod. nec	2	—	—	—	2	—	—
Ton-miles (x1000)	**11,499**	**652**	**6,449**	**4,009**	**382**	**4**	**4**
Internal							

Tons All Traffic (x1000)	**23,312**
Ton-miles All Traffic (x1000)	**78,413**
Total Trip-ton-miles Internal and Intraport (x1000)	**1,001,207**

COLORADO RIVER AND FLOOD DISCHARGE CHANNELS, TX

Section Included: Colorado River from its junction with the GIWW extending upstream approximately 15.6 miles to turning basin. Maintained Depth: 8.0 feet. Tidal range to 3 feet at mean higher high water.

Comparative Statement of Traffic (thousand short tons)

Year	Total	Year	Total	Year	Total	Year	Total
2002	361	2005	501	2008	464	**2011**	**1,189**
2003	435	2006	494	2009	506		
2004	503	2007	434	2010	671		

Freight Traffic, 2011 (thousand short tons)

Commodity	Grand Total	Internal	
		Inbound	Outbound
		Upbound	Downbnd
Total, all commodities	**1,189**	**198**	**991**
Total petroleum and petroleum products	**659**	**—-**	**659**
Subtotal crude petroleum	**659**	**—-**	**659**
2100 crude petroleum	659	—	659
Total chemicals and related products	**526**	**197**	**329**
Subtotal other chemicals and related products	**526**	**197**	**329**
3220 alcohols	185	2	184
3230 carboxylic acids	341	195	146
Total crude materials, inedible except fuels	**3**	**2**	**2**
Subtotal non-ferrous ores and scrap	**3**	**2**	**2**
4650 aluminum ore	3	2	2
Ton-miles (x1000)	**16,783**	**2,584**	**14,200**

Tons All Traffic (x1000)	**1,189**
Ton-miles All Traffic (x1000)	**16,783**
Total Trip-ton-miles Internal and Intraport (x1000)	**275,389**

MATAGORDA SHIP CHANNEL, TX (PORT LAVACA/POINT COMFORT, TX)

Section Included: Gulf of Mexico to Point Comfort, about 25.2 miles; to Port Lavaca, about 4.1 miles; to Harbor of Refuge, about 2.5 miles; to Lynn Bayou, about 1.5 miles; and to Red Bluff, about 20.2 miles. Maintained Depth: to Point Comfort, 35.0 feet; to Port Lavaca, 9.8 ft; to Harbor of Refuge, 10 feet; to Lynn Bayou, 12.8 ft; and to Red Bluff, 2.0 feet. Tidal range to 3 feet at mean higher high water.

Comparative Statement of Traffic (thousand short tons)

Year	Total	Year	Total	Year	Total	Year	Total
2002	9,590	2005	11,607	2008	10,318	**2011**	**9,333**
2003	11,673	2006	10,808	2009	6,951		
2004	12,524	2007	10,862	2010	8,879		

Freight Traffic, 2011 (thousand short tons)

Commodity		Total	Foreign		Canadian
			Inbound	Outbound	Outbound
Total, all commodities		**7,112**	**4,842**	**1,513**	**756**
Total petroleum and petroleum products		**400**	**389**	**10**	**—-**
Subtotal petroleum products		**400**	**389**	**10**	**—-**
2211	gasoline	297	297	—-	—-
2330	distillate fuel oil	44	44	—-	—-
2350	lube oil & greases	9	—-	9	—-
2410	petro. jelly & waxes	1	—-	1	—-
2429	naphtha & solvents	45	45	0	—-
2430	asphalt, tar & pitch	1	—-	1	—-
2540	petroleum coke	0	0	—-	—-
2640	hydrocarbon & petrol gases, liquefied and gaseous	3	3	—-	—-
Total chemicals and related products		**2,071**	**593**	**1,467**	**12**
Subtotal fertilizers		**51**	**51**	**—-**	**—-**
3110	nitrogenous fert.	51	51	—-	—-
Subtotal other chemicals and related products		**2,020**	**542**	**1,467**	**12**
3211	acyclic hydrocarbons	57	57	—-	—-
3212	benzene & toluene	10	10	—-	—-
3219	other hydrocarbons	353	—-	353	—-
3220	alcohols	116	—-	116	—-
3240	nitrogen func. comp.	362	—-	362	—-
3260	organic comp. nec	4	—-	4	—-
3273	ammonia	496	471	24	—-
3274	sodium hydroxide	615	—-	604	12
3276	metallic salts	8	4	4	—-
Total crude materials, inedible except fuels		**4,619**	**3,855**	**19**	**745**
Subtotal soil, sand, gravel, rock and stone		**87**	**87**	**—-**	**—-**
4322	limestone	87	87	—-	—-
Subtotal non-ferrous ores and scrap		**4,532**	**3,768**	**19**	**745**
4650	aluminum ore	4,532	3,768	19	745
Total food and farm products		**4**	**—-**	**4**	**—-**
Subtotal other agricultural products		**4**	**—-**	**4**	**—-**
6838	tallow, animal oils	4	—-	4	—-
Total all manufactured equipment, machinery and products		**0**	**0**	**—-**	**—-**
7110	machinery (not elec)	0	0	—-	—-
7120	electrical machinery	0	0	—-	—-
7210	vehicles & parts	0	0	—-	—-
7230	ships & boats	0	0	—-	—-
7600	rubber & plastic pr.	0	0	—-	—-
Total unknown or not elsewhere classified		**18**	**5**	**13**	**—-**
9900	unknown or nec	18	5	13	—-

Commodity		Total	Domestic				
			Coastwise		Internal		
			Receipts	Shipments	Receipts	Shipments	Intraport
Total, all commodities		**2,221**	**19**	**236**	**335**	**1,629**	**3**
Total petroleum and petroleum products		**469**	**19**	**—-**	**225**	**226**	**—-**
Subtotal crude petroleum		**42**	**—-**	**—-**	**—-**	**42**	**—-**
2100	crude petroleum	42	—-	—-	—-	42	—-
Subtotal petroleum products		**427**	**19**	**—-**	**225**	**184**	**—-**
2211	gasoline	108	—-	—-	4	104	—-
2330	distillate fuel oil	30	—-	—-	1	28	—-
2340	residual fuel oil	51	—-	—-	—-	51	—-
2429	naphtha & solvents	111	19	—-	93	—-	—-
2540	petroleum coke	127	—-	—-	127	—-	—-
Total chemicals and related products		**1,268**	**—-**	**236**	**97**	**933**	**3**
Subtotal fertilizers		**92**	**—-**	**—-**	**89**	**—-**	**3**
3110	nitrogenous fert.	76	—-	—-	73	—-	3
3130	potassic fert.	5	—-	—-	5	—-	—-
3190	fert. & mixes nec	11	—-	—-	11	—-	—-
Subtotal other chemicals and related products		**1,176**	**—-**	**236**	**8**	**933**	**—-**
3211	acyclic hydrocarbons	260	—-	—-	—-	260	—-
3212	benzene & toluene	39	—-	—-	—-	39	—-
3219	other hydrocarbons	50	—-	—-	—-	50	—-
3220	alcohols	38	—-	—-	—-	38	—-

MATAGORDA SHIP CHANNEL, TX (PORT LAVACA/POINT COMFORT, TX)
Freight Traffic, 2011 - continued
(thousand short tons)

Commodity		Total	Domestic				
			Coastwise		Internal		
			Receipts	Shipments	Receipts	Shipments	Intraport
3273	ammonia	233	—	—	—	233	—
3274	sodium hydroxide	350	—	236	6	108	—
3275	inorg. elem., oxides, & halogen salts	205	—	—	—	205	—
3276	metallic salts	2	—	—	2	—	—
Total crude materials, inedible except fuels		**483**	**—**	**—**	**14**	**469**	**—**
Subtotal soil, sand, gravel, rock and stone		**14**	**—**	**—**	**14**	**—**	**—**
4335	waterway improv. mat	14	—	—	14	—	—
Subtotal non-ferrous ores and scrap		**469**	**—**	**—**	**—**	**469**	**—**
4650	aluminum ore	469	—	—	—	469	—
Total waste and scrap nec		**1**	**—**	**—**	**—**	**1**	**—**
8900	waste and scrap nec	1	—	—	—	1	—

CHANNEL TO VICTORIA, TX

Section Included: Gulf Intracoastal Waterway to vicinity of Victoria, TX, about 35.8 miles; Tributary Channel to Seadrift, TX, about 2 miles. MaintainedDepth: Main channel, 10 feet; Tributary Channel, 11 feet. Tidal range to 3 feet at mean higher high water.

Comparative Statement of Traffic (thousand short tons)

Year	Total	Year	Total	Year	Total	Year	Total
2002	4,734	2005	3,224	2008	2,862	**2011**	**3,528**
2003	4,750	2006	3,556	2009	1,952		
2004	3,712	2007	3,155	2010	2,792		

Freight Traffic, 2011 (thousand short tons)

Commodity		Grand Total	Internal	
			Receipts	Shipments
Total, all commodities		**3,528**	**1,241**	**2,287**
Total coal		**39**	**—**	**39**
1200	coal coke	39	—	39
Total petroleum and petroleum products		**756**	**177**	**579**
Subtotal crude petroleum		**495**	**—**	**495**
2100	crude petroleum	495	—	495
Subtotal petroleum products		**261**	**177**	**83**
2211	gasoline	1	—	1
2330	distillate fuel oil	4	4	—
2340	residual fuel oil	238	174	64
2429	naphtha & solvents	18	—	18
Total chemicals and related products		**1,640**	**982**	**659**
Subtotal fertilizers		**71**	**52**	**19**
3110	nitrogenous fert.	52	52	—
3190	fert. & mixes nec	19	—	19
Subtotal other chemicals and related products		**1,569**	**929**	**640**
3211	acyclic hydrocarbons	231	231	—
3212	benzene & toluene	18	18	—
3219	other hydrocarbons	203	202	1
3220	alcohols	411	145	265
3230	carboxylic acids	3	3	—
3240	nitrogen func. comp.	360	5	356
3260	organic comp. nec	105	87	18
3273	ammonia	233	233	—
3274	sodium hydroxide	6	6	—
Total crude materials, inedible except fuels		**1,092**	**82**	**1,010**
Subtotal soil, sand, gravel, rock and stone		**1,092**	**82**	**1,010**
4331	sand & gravel	1,092	82	1,010

CHANNEL TO ARANSAS PASS, TX

Section Included: A channel 7 miles in length from a junction with mile 534 of the GIWW [Galveston to Corpus Christi] extending southeastward to Aransas Pass. Project Depth: 14 feet. Tidal range to 3 feet at mean higher high water.

Comparative Statement of Traffic (thousand short tons)

Year	Total	Year	Total	Year	Total	Year	Total
2002	207	2005	128	2008	283	**2011**	**945**
2003	127	2006	90	2009	214		
2004	142	2007	272	2010	173		

Freight Traffic, 2011 (thousand short tons)

Commodity		Grand Total	Domestic		
			Coastwise	Internal	
			Shipments	Receipts	Shipments
Total, all commodities		**945**	**11**	**33**	**901**
Total petroleum and petroleum products		**850**	**11**	**—**	**839**

CHANNEL TO ARANSAS PASS, TX
Freight Traffic, 2011 - continued
(thousand short tons)

Commodity	Grand Total	Domestic		
		Coastwise	Internal	
		Shipments	Receipts	Shipments
Subtotal crude petroleum	**750**	**11**	**—-**	**739**
2100 crude petroleum	750	11	—	739
Subtotal petroleum products	**100**	**—-**	**—-**	**100**
2330 distillate fuel oil	0	—	—	0
2340 residual fuel oil	57	—	—	57
2430 asphalt, tar & pitch	43	—	—	43
Total chemicals and related products	**2**	**—-**	**2**	**—-**
Subtotal other chemicals and related products	**2**	**—-**	**2**	**—-**
3276 metallic salts	2	—	2	—
Total crude materials, inedible except fuels	**8**	**—-**	**8**	**1**
Subtotal other non-metal. min.	**8**	**—-**	**8**	**1**
4900 non-metal. min. nec	8	—	8	1
Total primary manufactured goods	**0**	**—-**	**—-**	**0**
Subtotal lime, cement and glass	**0**	**—-**	**—-**	**0**
5220 cement & concrete	0	—	—	0
Total food and farm products	**0**	**—-**	**—-**	**0**
Subtotal other agricultural products	**0**	**—-**	**—-**	**0**
6888 water & ice	0	—	—	0
Total all manufactured equipment, machinery and products	**84**	**—-**	**24**	**61**
7110 machinery (not elec)	84	—	24	61

CORPUS CHRISTI, TX

Section Included: Inner Basin to turning basins at Corpus Christi, at Avery Point, near Tule Lake, and at Viola, about 25.3 miles; branch channel to La Quinta, about 5.6 miles. Maintained Depth: Bay channel, 45 feet; to Avery Point, 45 feet; to Tule Lake, 45 feet; to Viola, 46 feet; to La Quinta, 47 feet. Tidal range to 3 feet at mean higher high water.

Comparative Statement of Traffic (thousand short tons)

Year	Total	Year	Total	Year	Total	Year	Total
2002	71,939	2005	77,637	2008	76,775	**2011**	**70,538**
2003	77,216	2006	77,556	2009	68,239		
2004	78,921	2007	81,065	2010	73,663		

Freight Traffic, 2011 (thousand short tons)

Commodity	Total	Foreign		Canadian	
		Inbound	Outbound	Inbound	Outbound
Total, all commodities	**52,934**	**36,316**	**16,237**	**38**	**342**
Total petroleum and petroleum products	**38,666**	**29,611**	**8,897**	**32**	**126**
Subtotal crude petroleum	**22,281**	**22,281**	**—-**	**—-**	**—-**
2100 crude petroleum	22,281	22,281	—	—	—
Subtotal petroleum products	**16,386**	**7,330**	**8,897**	**32**	**126**
2211 gasoline	7,619	477	7,015	—	126
2330 distillate fuel oil	6,355	5,829	494	32	—
2340 residual fuel oil	292	292	—	—	—
2350 lube oil & greases	365	358	7	—	—
2429 naphtha & solvents	332	301	31	—	—
2430 asphalt, tar & pitch	1	—	1	—	—
2540 petroleum coke	1,411	72	1,338	—	—
2640 hydrocarbon & petrol gases, liquefied and gaseous	11	—	11	—	—
Total chemicals and related products	**3,085**	**948**	**2,117**	**6**	**13**
Subtotal fertilizers	**395**	**395**	**0**	**—-**	**—-**
3110 nitrogenous fert.	395	395	—	—	—
3190 fert. & mixes nec	0	—	0	—	—
Subtotal other chemicals and related products	**2,690**	**553**	**2,117**	**6**	**13**
3211 acyclic hydrocarbons	1	1	—	—	—
3212 benzene & toluene	24	12	6	6	—
3219 other hydrocarbons	1,334	5	1,316	—	13
3220 alcohols	409	408	1	—	—
3230 carboxylic acids	3	2	0	—	—
3260 organic comp. nec	1	—	1	—	—
3271 sulphur (liquid)	32	32	—	—	—
3274 sodium hydroxide	788	—	788	—	—
3275 inorg. elem., oxides, & halogen salts	0	0	—	—	—
3276 metallic salts	58	58	—	—	—
3285 perfumes & cleansers	0	0	—	—	—
3286 plastics	5	—	5	—	—
3299 chem. products nec	36	35	1	—	—
Total crude materials, inedible except fuels	**6,653**	**5,583**	**867**	**—-**	**203**
Subtotal soil, sand, gravel, rock and stone	**693**	**690**	**—-**	**—-**	**3**
4322 limestone	690	690	—	—	—
4331 sand & gravel	3	—	—	—	3
Subtotal iron ore and scrap	**14**	**14**	**—-**	**—-**	**—-**
4420 iron & steel scrap	14	14	—	—	—
Subtotal non-ferrous ores and scrap	**5,439**	**4,402**	**837**	**—-**	**200**
4650 aluminum ore	5,410	4,374	837	—	200

CORPUS CHRISTI, TX
Freight Traffic, 2011 - continued
(thousand short tons)

Commodity	Total	Foreign		Canadian	
		Inbound	Outbound	Inbound	Outbound
4680 non-ferrous scrap	0	0	—	—	—
4690 non-ferrous ores nec	29	29	—	—	—
Subtotal sulphur, clay and salt	**30**	**—**	**30**	**—**	**—**
4741 sulphur, (dry)	30	—	30	—	—
Subtotal other non-metal. min.	**477**	**477**	**—**	**—**	**—**
4900 non-metal. min. nec	477	477	—	—	—
Total primary manufactured goods	**82**	**81**	**0**	**—**	**—**
Subtotal paper products	**0**	**0**	**—**	**—**	**—**
5190 paper products nec	0	0	—	—	—
Subtotal lime, cement and glass	**2**	**2**	**0**	**—**	**—**
5290 misc. mineral prod.	2	2	0	—	—
Subtotal primary iron and steel products	**40**	**40**	**0**	**—**	**—**
5320 i&s primary forms	10	10	—	—	—
5330 i&s plates & sheets	11	11	—	—	—
5370 i&s pipe & tube	19	18	0	—	—
Subtotal primary non-ferrous metal products	**40**	**40**	**0**	**—**	**—**
5480 fab. metal products	40	40	0	—	—
Total food and farm products	**4,258**	**0**	**4,257**	**—**	**0**
Subtotal grain	**3,459**	**—**	**3,459**	**—**	**—**
6241 wheat	2,599	—	2,599	—	—
6344 corn	24	—	24	—	—
6447 sorghum grains	836	—	836	—	—
Subtotal oilseeds	**703**	**—**	**703**	**—**	**—**
6522 soybeans	703	—	703	—	—
Subtotal vegetable products	**16**	**—**	**16**	**—**	**—**
6654 vegetables & prod.	16	—	16	—	—
Subtotal processed grain and animal feed	**80**	**0**	**79**	**—**	**—**
6747 grain mill products	79	—	79	—	—
6782 animal feed, prep.	0	0	—	—	—
Subtotal other agricultural products	**0**	**—**	**—**	**—**	**0**
6889 food products nec	0	—	—	—	0
Total all manufactured equipment, machinery and products	**118**	**37**	**82**	**0**	**—**
7110 machinery (not elec)	66	18	48	0	—
7120 electrical machinery	9	9	0	—	—
7210 vehicles & parts	4	4	0	—	—
7230 ships & boats	17	3	14	0	—
7400 manufac. wood prod.	0	—	0	—	—
7500 textile products	0	0	—	—	—
7600 rubber & plastic pr.	0	0	0	—	—
7900 manufac. prod. nec	21	2	19	—	—
Total unknown or not elsewhere classified	**73**	**56**	**17**	**—**	**0**
9900 unknown or nec	73	56	17	—	0

Commodity	Total	Domestic				
		Coastwise		Internal		
		Receipts	Shipments	Receipts	Shipments	Intraport
Total, all commodities	**17,604**	**445**	**3,642**	**3,870**	**6,583**	**3,063**
Total coal	**11**	**—**	**—**	**11**	**—**	**—**
1100 coal & lignite	11	—	—	11	—	—
Total petroleum and petroleum products	**12,236**	**442**	**1,907**	**3,066**	**4,292**	**2,529**
Subtotal crude petroleum	**775**	**36**	**95**	**173**	**288**	**183**
2100 crude petroleum	775	36	95	173	288	183
Subtotal petroleum products	**11,461**	**406**	**1,813**	**2,893**	**4,004**	**2,346**
2211 gasoline	2,705	—	1,246	509	701	249
2221 kerosene	14	—	—	—	7	6
2330 distillate fuel oil	3,208	185	195	967	704	1,157
2340 residual fuel oil	2,611	159	183	298	1,323	647
2350 lube oil & greases	14	—	—	7	—	8
2429 naphtha & solvents	1,072	62	—	589	267	155
2430 asphalt, tar & pitch	1,117	—	117	351	593	55
2540 petroleum coke	70	—	33	—	37	—
2640 hydrocarbon & petrol gases, liquefied and gaseous	397	—	—	136	253	7
2990 petro. products nec	254	—	39	35	118	62
Total chemicals and related products	**4,624**	**3**	**1,255**	**575**	**2,257**	**534**
Subtotal fertilizers	**112**	**—**	**—**	**5**	**107**	**—**
3110 nitrogenous fert.	105	—	—	5	100	—
3120 phosphatic fert.	7	—	—	—	7	—
Subtotal other chemicals and related products	**4,512**	**3**	**1,255**	**570**	**2,149**	**534**
3211 acyclic hydrocarbons	297	—	—	31	247	19
3212 benzene & toluene	1,100	3	—	333	393	370
3219 other hydrocarbons	2,631	—	960	81	1,445	145
3220 alcohols	100	—	1	86	13	—
3271 sulphur (liquid)	331	—	285	—	46	—
3274 sodium hydroxide	48	—	10	38	—	—

CORPUS CHRISTI, TX
Freight Traffic, 2011 - continued
(thousand short tons)

Commodity	Total	Domestic				
		Coastwise		Internal		
		Receipts	Shipments	Receipts	Shipments	Intraport
3275 inorg. elem., oxides, & halogen salts	5	—	—	—	5	—
Total crude materials, inedible except fuels	**638**	**—**	**480**	**125**	**33**	**—**
Subtotal soil, sand, gravel, rock and stone	**125**	**—**	**—**	**125**	**—**	**—**
4331 sand & gravel	125	—	—	125	—	—
Subtotal iron ore and scrap	**11**	**—**	**—**	**—**	**11**	**—**
4420 iron & steel scrap	11	—	—	—	11	—
Subtotal non-ferrous ores and scrap	**502**	**—**	**480**	**—**	**22**	**—**
4650 aluminum ore	502	—	480	—	22	—
Total primary manufactured goods	**10**	**—**	**—**	**8**	**2**	**—**
Subtotal primary iron and steel products	**10**	**—**	**—**	**8**	**2**	**—**
5330 i&s plates & sheets	5	—	—	3	2	—
5370 i&s pipe & tube	5	—	—	5	—	—
Total food and farm products	**84**	**—**	**—**	**84**	**—**	**—**
Subtotal grain	**25**	**—**	**—**	**25**	**—**	**—**
6344 corn	25	—	—	25	—	—
Subtotal processed grain and animal feed	**59**	**—**	**—**	**59**	**—**	**—**
6782 animal feed, prep.	59	—	—	59	—	—

CORPUS CHRISTI SHIP CHANNEL, TX (CORPUS CHRISTI AND HARBOR ISLAND, TX)

Section Included: Gulf of Mexico to turning basins at Corpus Christi, at Avery Point, near Tule Lake, and at Viola, TX, about 34 miles; branch channel to La Quinta, about 5.6 miles; Channel to Port Aransas, about 0.1 miles. Maintained Depth: Bar channel, 47 feet; Bay Channel, 45 feet; to Avery Point, 45 feet; to Tule Lake, 45 feet; to Viola, 46 feet; to La Quinta, 47 feet; to Port Aransas, 14 feet; to Jewel Fulton, 9 feet. Tidal range to 3 feet at mean higher high water.

Comparative Statement of Traffic (thousand short tons)

Year	Total	Year	Total	Year	Total	Year	Total
2002	72,000	2005	77,647	2008	76,786	**2011**	**70,538**
2003	77,225	2006	77,557	2009	68,240		
2004	78,925	2007	81,073	2010	73,663		

Freight Traffic, 2011 (thousand short tons)

Commodity	Total	Foreign		Canadian	
		Inbound	Outbound	Inbound	Outbound
Total, all commodities	**52,934**	**36,316**	**16,237**	**38**	**342**
Total petroleum and petroleum products	**38,666**	**29,611**	**8,897**	**32**	**126**
Subtotal crude petroleum	**22,281**	**22,281**	**—**	**—**	**—**
2100 crude petroleum	22,281	22,281	—	—	—
Subtotal petroleum products	**16,386**	**7,330**	**8,897**	**32**	**126**
2211 gasoline	7,619	477	7,015	—	126
2330 distillate fuel oil	6,355	5,829	494	32	—
2340 residual fuel oil	292	292	—	—	—
2350 lube oil & greases	365	358	7	—	—
2429 naphtha & solvents	332	301	31	—	—
2430 asphalt, tar & pitch	1	—	1	—	—
2540 petroleum coke	1,411	72	1,338	—	—
2640 hydrocarbon & petrol gases, liquefied and gaseous	11	—	11	—	—
Total chemicals and related products	**3,085**	**948**	**2,117**	**6**	**13**
Subtotal fertilizers	**395**	**395**	**0**	**—**	**—**
3110 nitrogenous fert.	395	395	—	—	—
3190 fert. & mixes nec	0	—	0	—	—
Subtotal other chemicals and related products	**2,690**	**553**	**2,117**	**6**	**13**
3211 acyclic hydrocarbons	1	1	—	—	—
3212 benzene & toluene	24	12	6	6	—
3219 other hydrocarbons	1,334	5	1,316	—	13
3220 alcohols	409	408	1	—	—
3230 carboxylic acids	3	2	0	—	—
3260 organic comp. nec	1	—	1	—	—
3271 sulphur (liquid)	32	32	—	—	—
3274 sodium hydroxide	788	—	788	—	—
3275 inorg. elem., oxides, & halogen salts	0	0	—	—	—
3276 metallic salts	58	58	—	—	—
3285 perfumes & cleansers	0	0	—	—	—
3286 plastics	5	—	5	—	—
3299 chem. products nec	36	35	1	—	—
Total crude materials, inedible except fuels	**6,653**	**5,583**	**867**	**—**	**203**
Subtotal soil, sand, gravel, rock and stone	**693**	**690**	**—**	**—**	**3**
4322 limestone	690	690	—	—	—
4331 sand & gravel	3	—	—	—	3
Subtotal iron ore and scrap	**14**	**14**	**—**	**—**	**—**
4420 iron & steel scrap	14	14	—	—	—
Subtotal non-ferrous ores and scrap	**5,439**	**4,402**	**837**	**—**	**200**
4650 aluminum ore	5,410	4,374	837	—	200
4680 non-ferrous scrap	0	0	—	—	—

CORPUS CHRISTI SHIP CHANNEL, TX (CORPUS CHRISTI AND HARBOR ISLAND, TX)
Freight Traffic, 2011 - continued
(thousand short tons)

Commodity	Total	Foreign		Canadian	
		Inbound	Outbound	Inbound	Outbound
4690 non-ferrous ores nec	29	29	—	—	—
Subtotal sulphur, clay and salt	**30**	**—**	**30**	**—**	**—**
4741 sulphur, (dry)	30	—	30	—	—
Subtotal other non-metal. min.	**477**	**477**	**—**	**—**	**—**
4900 non-metal. min. nec	477	477	—	—	—
Total primary manufactured goods	**82**	**81**	**0**	**—**	**—**
Subtotal paper products	**0**	**0**	**—**	**—**	**—**
5190 paper products nec	0	0	—	—	—
Subtotal lime, cement and glass	**2**	**2**	**0**	**—**	**—**
5290 misc. mineral prod.	2	2	0	—	—
Subtotal primary iron and steel products	**40**	**40**	**0**	**—**	**—**
5320 i&s primary forms	10	10	—	—	—
5330 i&s plates & sheets	11	11	—	—	—
5370 i&s pipe & tube	19	18	0	—	—
Subtotal primary non-ferrous metal products	**40**	**40**	**0**	**—**	**—**
5480 fab. metal products	40	40	0	—	—
Total food and farm products	**4,258**	**0**	**4,257**	**—**	**0**
Subtotal grain	**3,459**	**—**	**3,459**	**—**	**—**
6241 wheat	2,599	—	2,599	—	—
6344 corn	24	—	24	—	—
6447 sorghum grains	836	—	836	—	—
Subtotal oilseeds	**703**	**—**	**703**	**—**	**—**
6522 soybeans	703	—	703	—	—
Subtotal vegetable products	**16**	**—**	**16**	**—**	**—**
6654 vegetables & prod.	16	—	16	—	—
Subtotal processed grain and animal feed	**80**	**0**	**79**	**—**	**—**
6747 grain mill products	79	—	79	—	—
6782 animal feed, prep.	0	0	—	—	—
Subtotal other agricultural products	**0**	**—**	**—**	**—**	**0**
6889 food products nec	0	—	—	—	0
Total all manufactured equipment, machinery and products	**118**	**37**	**82**	**0**	**—**
7110 machinery (not elec)	66	18	48	0	—
7120 electrical machinery	9	9	0	—	—
7210 vehicles & parts	4	4	0	—	—
7230 ships & boats	17	3	14	0	—
7400 manufac. wood prod.	0	—	0	—	—
7500 textile products	0	0	—	—	—
7600 rubber & plastic pr.	0	0	0	—	—
7900 manufac. prod. nec	21	2	19	—	—
Total unknown or not elsewhere classified	**73**	**56**	**17**	**—**	**0**
9900 unknown or nec	73	56	17	—	0

Commodity	Total	Domestic				
		Coastwise		Internal		
		Receipts	Shipments	Receipts	Shipments	Intraport
Total, all commodities	**17,604**	**445**	**3,642**	**3,870**	**6,583**	**3,063**
Total coal	**11**	**—**	**—**	**11**	**—**	**—**
1100 coal & lignite	11	—	—	11	—	—
Total petroleum and petroleum products	**12,236**	**442**	**1,907**	**3,066**	**4,292**	**2,529**
Subtotal crude petroleum	**775**	**36**	**95**	**173**	**288**	**183**
2100 crude petroleum	775	36	95	173	288	183
Subtotal petroleum products	**11,461**	**406**	**1,813**	**2,893**	**4,004**	**2,346**
2211 gasoline	2,705	—	1,246	509	701	249
2221 kerosene	14	—	—	—	7	6
2330 distillate fuel oil	3,208	185	195	967	704	1,157
2340 residual fuel oil	2,611	159	183	298	1,323	647
2350 lube oil & greases	14	—	—	7	—	8
2429 naphtha & solvents	1,072	62	—	589	267	155
2430 asphalt, tar & pitch	1,117	—	117	351	593	55
2540 petroleum coke	70	—	33	—	37	—
2640 hydrocarbon & petrol gases, liquefied and gaseous	397	—	—	136	253	7
2990 petro. products nec	254	—	39	35	118	62
Total chemicals and related products	**4,624**	**3**	**1,255**	**575**	**2,257**	**534**
Subtotal fertilizers	**112**	**—**	**—**	**5**	**107**	**—**
3110 nitrogenous fert.	105	—	—	5	100	—
3120 phosphatic fert.	7	—	—	—	7	—
Subtotal other chemicals and related products	**4,512**	**3**	**1,255**	**570**	**2,149**	**534**
3211 acyclic hydrocarbons	297	—	—	31	247	19
3212 benzene & toluene	1,100	3	—	333	393	370
3219 other hydrocarbons	2,631	—	960	81	1,445	145
3220 alcohols	100	—	1	86	13	—
3271 sulphur (liquid)	331	—	285	—	46	—
3274 sodium hydroxide	48	—	10	38	—	—
3275 inorg. elem., oxides, & halogen salts	5	—	—	—	5	—

CORPUS CHRISTI SHIP CHANNEL, TX (CORPUS CHRISTI AND HARBOR ISLAND, TX)
Freight Traffic, 2011 - continued
(thousand short tons)

Commodity	Total	Domestic				
		Coastwise		Internal		
		Receipts	Shipments	Receipts	Shipments	Intraport
Total crude materials, inedible except fuels	**638**	**—-**	**480**	**125**	**33**	**—-**
Subtotal soil, sand, gravel, rock and stone	**125**	**—-**	**—-**	**125**	**—-**	**—-**
4331 sand & gravel	125	—-	—-	125	—-	—-
Subtotal iron ore and scrap	**11**	**—-**	**—-**	**—-**	**11**	**—-**
4420 iron & steel scrap	11	—-	—-	—-	11	—-
Subtotal non-ferrous ores and scrap	**502**	**—-**	**480**	**—-**	**22**	**—-**
4650 aluminum ore	502	—-	480	—-	22	—-
Total primary manufactured goods	**10**	**—-**	**—-**	**8**	**2**	**—-**
Subtotal primary iron and steel products	**10**	**—-**	**—-**	**8**	**2**	**—-**
5330 i&s plates & sheets	5	—-	—-	3	2	—-
5370 i&s pipe & tube	5	—-	—-	5	—-	—-
Total food and farm products	**84**	**—-**	**—-**	**84**	**—-**	**—-**
Subtotal grain	**25**	**—-**	**—-**	**25**	**—-**	**—-**
6344 corn	25	—-	—-	25	—-	—-
Subtotal processed grain and animal feed	**59**	**—-**	**—-**	**59**	**—-**	**—-**
6782 animal feed, prep.	59	—-	—-	59	—-	—-
Total all manufactured equipment, machinery and products	**0**	**—-**	**—-**	**0**	**0**	**—-**
7110 machinery (not elec)	0	—-	—-	0	0	—-

TRIBUTARY ARROYO COLORADO, TX

Section Included: Gulf Intracoastal Waterway to Port Harlingen, TX, about 26 miles. Maintained Depth: 9.0 feet. Tidal range to 3 feet at mean higher high water.

Comparative Statement of Traffic (thousand short tons)

Year	Total	Year	Total	Year	Total	Year	Total
2002	898	2005	791	2008	704	**2011**	**591**
2003	964	2006	349	2009	287		
2004	779	2007	615	2010	411		

Freight Traffic, 2011 (thousand short tons)

Commodity	Grand Total	Internal	
		Inbound Upbound	Outbound Downbnd
Total, all commodities	**591**	**422**	**169**
Total petroleum and petroleum products	**167**	**110**	**57**
Subtotal crude petroleum	**57**	**—-**	**57**
2100 crude petroleum	57	—-	57
Subtotal petroleum products	**110**	**110**	**—-**
2211 gasoline	63	63	—-
2330 distillate fuel oil	47	47	—-
Total chemicals and related products	**180**	**180**	**—-**
Subtotal fertilizers	**69**	**69**	**—-**
3110 nitrogenous fert.	69	69	—-
Subtotal other chemicals and related products	**112**	**112**	**—-**
3220 alcohols	112	112	—-
Total crude materials, inedible except fuels	**132**	**132**	**—-**
Subtotal soil, sand, gravel, rock and stone	**132**	**132**	**—-**
4331 sand & gravel	132	132	—-
Total food and farm products	**112**	**—-**	**112**
Subtotal other agricultural products	**112**	**—-**	**112**
6861 sugar	112	—-	112
Ton-miles (x1000)	**14,835**	**10,771**	**4,064**

Tons All Traffic (x1000)	**591**
Ton-miles All Traffic (x1000)	**14,835**
Total Trip-ton-miles Internal and Intraport (x1000)	**208,559**

BRAZOS ISLAND HARBOR, TX (BROWNSVILLE AND PORT ISABEL, TX)

Section Included: Gulf of Mexico to turning basins at Port Isabel, TX, about 6 miles, and near Brownsville, TX, about 19 miles; Brownsville Fishing Boat Harbor, about 1.1 miles; Gulf Intracoastal Waterway side channels, 1.3 miles; Port Isabel small boat harbor, about 2 miles. Maintained Depth: Bar Channel, 36.5 ft; Bay Channel, 38 feet; to Port Isabel, 31 feet; to near Brownsville, 38 feet; side channels, 12.0 feet, fishing boat harbor, 14.0 feet, small boat harbor, 7.0 feet. Tidal range to 3 feet at mean higher high water.

Comparative Statement of Traffic (thousand short tons)

Year	Total	Year	Total	Year	Total	Year	Total
2002	4,741	2005	5,105	2008	5,669	**2011**	**5,907**
2003	3,732	2006	5,310	2009	4,693		
2004	4,173	2007	4,509	2010	4,617		

Freight Traffic, 2011 (thousand short tons)

Commodity	Total	Foreign		Canadian	
		Inbound	Outbound	Inbound	Outbound
Total, all commodities	**3,429**	**2,890**	**524**	**10**	**5**
Total coal	**12**	**12**	**—-**	**—-**	**—-**
1200 coal coke	12	12	—-	—-	—-
Total petroleum and petroleum products	**1,489**	**994**	**494**	**—-**	**—-**
Subtotal petroleum products	**1,489**	**994**	**494**	**—-**	**—-**
2211 gasoline	902	889	12	—-	—-
2330 distillate fuel oil	475	20	456	—-	—-
2340 residual fuel oil	26	—-	26	—-	—-
2350 lube oil & greases	3	3	—-	—-	—-
2410 petro. jelly & waxes	50	50	—-	—-	—-
2429 naphtha & solvents	1	1	—-	—-	—-
2540 petroleum coke	32	32	—-	—-	—-
Total chemicals and related products	**2**	**1**	**1**	**—-**	**—-**
Subtotal other chemicals and related products	**2**	**1**	**1**	**—-**	**—-**
3219 other hydrocarbons	0	—-	0	—-	—-
3260 organic comp. nec	1	1	—-	—-	—-
3282 pigments & paints	0	—-	0	—-	—-
3285 perfumes & cleansers	1	—-	1	—-	—-
Total crude materials, inedible except fuels	**608**	**589**	**18**	**—-**	**—-**
Subtotal soil, sand, gravel, rock and stone	**479**	**479**	**—-**	**—-**	**—-**
4310 building stone	43	43	—-	—-	—-
4322 limestone	388	388	—-	—-	—-
4331 sand & gravel	47	47	—-	—-	—-
Subtotal iron ore and scrap	**23**	**5**	**18**	**—-**	**—-**
4410 iron ore	2	2	—-	—-	—-
4420 iron & steel scrap	21	3	18	—-	—-
Subtotal non-ferrous ores and scrap	**6**	**6**	**—-**	**—-**	**—-**
4690 non-ferrous ores nec	6	6	—-	—-	—-
Subtotal other non-metal. min.	**99**	**99**	**—-**	**—-**	**—-**
4900 non-metal. min. nec	99	99	—-	—-	—-
Total primary manufactured goods	**1,257**	**1,242**	**6**	**5**	**4**
Subtotal primary iron and steel products	**749**	**748**	**1**	**—-**	**—-**
5312 pig iron	1	—-	1	—-	—-
5320 i&s primary forms	602	602	—-	—-	—-
5330 i&s plates & sheets	101	101	—-	—-	—-
5360 i&s bars & shapes	45	45	—-	—-	—-
Subtotal primary non-ferrous metal products	**508**	**494**	**5**	**5**	**4**
5421 copper	7	7	—-	—-	—-
5422 aluminum	10	5	—-	5	—-
5480 fab. metal products	491	482	5	—-	4
Total food and farm products	**7**	**3**	**3**	**—-**	**—-**
Subtotal vegetable products	**7**	**3**	**3**	**—-**	**—-**
6653 vegetable oils	7	3	3	—-	—-
Subtotal other agricultural products	**0**	**0**	**—-**	**—-**	**—-**
6858 fruit juices	0	0	—-	—-	—-
Total all manufactured equipment, machinery and products	**11**	**4**	**0**	**6**	**1**
7110 machinery (not elec)	1	1	—-	—-	—-
7120 electrical machinery	8	2	—-	6	0
7210 vehicles & parts	0	—-	—-	—-	0
7230 ships & boats	0	0	—-	—-	—-
7500 textile products	0	—-	—-	0	—-
7600 rubber & plastic pr.	0	—-	0	—-	—-
7900 manufac. prod. nec	1	0	—-	—-	0
Total unknown or not elsewhere classified	**44**	**44**	**0**	**—-**	**—-**
9900 unknown or nec	44	44	0	—-	—-
Ton-miles (x1000)	**63,800**	**54,054**	**9,463**	**193**	**90**
Foreign & Canadian					

Commodity	Total	Domestic					
		Coastwise		Internal			
		Receipts	Shipments	Inbound Upbound	Outbound Upbound	Intra Upbound	Intra Downbnd
Total, all commodities	**2,478**	**737**	**154**	**818**	**758**	**4**	**8**

BRAZOS ISLAND HARBOR, TX (BROWNSVILLE AND PORT ISABEL, TX)
Freight Traffic, 2011 - continued
(thousand short tons)

Commodity	Total	Domestic					
		Coastwise		Internal			
		Receipts	Shipments	Inbound Upbound	Outbound Upbound	Intra Upbound	Intra Downbnd
Total petroleum and petroleum products	**1,762**	**737**	**154**	**394**	**476**	**2**	**—-**
Subtotal crude petroleum	**38**	**—-**	**34**	**—-**	**4**	**—-**	**—-**
2100 crude petroleum	38	—-	34	—-	4	—-	—-
Subtotal petroleum products	**1,724**	**737**	**120**	**394**	**472**	**2**	**—-**
2211 gasoline	876	722	—-	139	15	—-	—-
2330 distillate fuel oil	123	14	—-	109	—-	—-	—-
2340 residual fuel oil	121	—-	112	1	7	—-	—-
2350 lube oil & greases	100	—-	3	86	8	2	—-
2410 petro. jelly & waxes	3	—-	—-	3	—-	—-	—-
2429 naphtha & solvents	441	—-	5	1	435	—-	—-
2430 asphalt, tar & pitch	53	—-	—-	53	—-	—-	—-
2640 hydrocarbon & petrol gases, liquefied and gaseous	6	—-	—-	—-	6	—-	—-
Total chemicals and related products	**29**	**—-**	**—-**	**26**	**2**	**—-**	**—-**
Subtotal other chemicals and related products	**29**	**—-**	**—-**	**26**	**2**	**—-**	**—-**
3220 alcohols	26	—-	—-	23	2	—-	—-
3276 metallic salts	3	—-	—-	3	—-	—-	—-
Total crude materials, inedible except fuels	**293**	**—-**	**—-**	**17**	**266**	**2**	**8**
Subtotal soil, sand, gravel, rock and stone	**1**	**—-**	**—-**	**1**	**—-**	**—-**	**—-**
4331 sand & gravel	1	—-	—-	1	—-	—-	—-
Subtotal iron ore and scrap	**274**	**—-**	**—-**	**—-**	**265**	**2**	**8**
4420 iron & steel scrap	274	—-	—-	—-	265	2	8
Subtotal non-ferrous ores and scrap	**7**	**—-**	**—-**	**7**	**—-**	**—-**	**—-**
4690 non-ferrous ores nec	7	—-	—-	7	—-	—-	—-
Subtotal slag	**1**	**—-**	**—-**	**—-**	**1**	**—-**	**—-**
4860 slag	1	—-	—-	—-	1	—-	—-
Subtotal other non-metal. min.	**10**	**—-**	**—-**	**10**	**—-**	**—-**	**—-**
4900 non-metal. min. nec	10	—-	—-	10	—-	—-	—-
Total primary manufactured goods	**392**	**—-**	**—-**	**379**	**14**	**—-**	**—-**
Subtotal primary iron and steel products	**316**	**—-**	**—-**	**312**	**4**	**—-**	**—-**
5312 pig iron	14	—-	—-	14	—-	—-	—-
5315 ferro alloys	7	—-	—-	7	—-	—-	—-
5320 i&s primary forms	16	—-	—-	16	—-	—-	—-
5330 i&s plates & sheets	145	—-	—-	140	4	—-	—-
5370 i&s pipe & tube	3	—-	—-	3	—-	—-	—-
5390 primary i&s nec	133	—-	—-	133	—-	—-	—-
Subtotal primary non-ferrous metal products	**76**	**—-**	**—-**	**67**	**9**	**—-**	**—-**
5422 aluminum	10	—-	—-	5	5	—-	—-
5480 fab. metal products	66	—-	—-	62	4	—-	—-
Total all manufactured equipment, machinery and products	**2**	**—-**	**—-**	**2**	**—-**	**—-**	**—-**
7900 manufac. prod. nec	2	—-	—-	2	—-	—-	—-
Ton-miles (x1000)	**38,674**	**13,259**	**2,751**	**11,849**	**10,801**	**7**	**8**
Domestic							

Tons All Traffic (x1000) **5,907**
Ton-miles All Traffic (x1000) **102,475**
Total Trip-ton-miles Internal and Intraport (x1000) **1,134,638**

BROWNSVILLE, TX

Section Included: Gulf of Mexico to near Brownsville, TX, about 15.3 miles; Brownsville Fishing Boat Harbor, about 1.1 miles. Maintained Depth: Bar Channel, 36.5 ft; inside channel, 38 feet; Fishing Boat Harbor, 14.0 feet. Tidalrange to 3 feet at mean higher high water.

Comparative Statement of Traffic (thousand short tons)

Year	Total	Year	Total	Year	Total	Year	Total
2002	4,739	2005	5,105	2008	5,669	**2011**	**5,907**
2003	3,731	2006	5,309	2009	4,674		
2004	4,171	2007	4,506	2010	4,616		

Freight Traffic, 2011 (thousand short tons)

Commodity	Total	Foreign		Canadian	
		Inbound	Outbound	Inbound	Outbound
Total, all commodities	**3,429**	**2,890**	**524**	**10**	**5**
Total coal	**12**	**12**	**—-**	**—-**	**—-**
1200 coal coke	12	12	—-	—-	—-
Total petroleum and petroleum products	**1,489**	**994**	**494**	**—-**	**—-**
Subtotal petroleum products	**1,489**	**994**	**494**	**—-**	**—-**
2211 gasoline	902	889	12	—-	—-
2330 distillate fuel oil	475	20	456	—-	—-
2340 residual fuel oil	26	—-	26	—-	—-
2350 lube oil & greases	3	3	—-	—-	—-
2410 petro. jelly & waxes	50	50	—-	—-	—-
2429 naphtha & solvents	1	1	—-	—-	—-

BROWNSVILLE, TX
Freight Traffic, 2011 - continued
(thousand short tons)

Commodity	Total	Foreign		Canadian	
		Inbound	Outbound	Inbound	Outbound
2540 petroleum coke	32	32	—	—	—
Total chemicals and related products	**2**	**1**	**1**	**—**	**—**
Subtotal other chemicals and related products	**2**	**1**	**1**	**—**	**—**
3219 other hydrocarbons	0	—	0	—	—
3260 organic comp. nec	1	1	—	—	—
3282 pigments & paints	0	—	0	—	—
3285 perfumes & cleansers	1	—	1	—	—
Total crude materials, inedible except fuels	**608**	**589**	**18**	**—**	**—**
Subtotal soil, sand, gravel, rock and stone	**479**	**479**	**—**	**—**	**—**
4310 building stone	43	43	—	—	—
4322 limestone	388	388	—	—	—
4331 sand & gravel	47	47	—	—	—
Subtotal iron ore and scrap	**23**	**5**	**18**	**—**	**—**
4410 iron ore	2	2	—	—	—
4420 iron & steel scrap	21	3	18	—	—
Subtotal non-ferrous ores and scrap	**6**	**6**	**—**	**—**	**—**
4690 non-ferrous ores nec	6	6	—	—	—
Subtotal other non-metal. min.	**99**	**99**	**—**	**—**	**—**
4900 non-metal. min. nec	99	99	—	—	—
Total primary manufactured goods	**1,257**	**1,242**	**6**	**5**	**4**
Subtotal primary iron and steel products	**749**	**748**	**1**	**—**	**—**
5312 pig iron	1	—	1	—	—
5320 i&s primary forms	602	602	—	—	—
5330 i&s plates & sheets	101	101	—	—	—
5360 i&s bars & shapes	45	45	—	—	—
Subtotal primary non-ferrous metal products	**508**	**494**	**5**	**5**	**4**
5421 copper	7	7	—	—	—
5422 aluminum	10	5	—	5	—
5480 fab. metal products	491	482	5	—	4
Total food and farm products	**7**	**3**	**3**	**—**	**—**
Subtotal vegetable products	**7**	**3**	**3**	**—**	**—**
6653 vegetable oils	7	3	3	—	—
Subtotal other agricultural products	**0**	**0**	**—**	**—**	**—**
6858 fruit juices	0	0	—	—	—
Total all manufactured equipment, machinery and products	**11**	**4**	**0**	**6**	**1**
7110 machinery (not elec)	1	1	—	—	—
7120 electrical machinery	8	2	—	6	0
7210 vehicles & parts	0	—	—	—	0
7230 ships & boats	0	0	—	—	—
7500 textile products	0	—	—	0	—
7600 rubber & plastic pr.	0	—	0	—	—
7900 manufac. prod. nec	1	0	—	—	0
Total unknown or not elsewhere classified	**44**	**44**	**0**	**—**	**—**
9900 unknown or nec	44	44	0	—	—

Commodity	Total	Domestic				
		Coastwise		Internal		
		Receipts	Shipments	Receipts	Shipments	Intraport
Total, all commodities	**2,478**	**737**	**154**	**818**	**758**	**12**
Total petroleum and petroleum products	**1,762**	**737**	**154**	**394**	**476**	**2**
Subtotal crude petroleum	**38**	**—**	**34**	**—**	**4**	**—**
2100 crude petroleum	38	—	34	—	4	—
Subtotal petroleum products	**1,724**	**737**	**120**	**394**	**472**	**2**
2211 gasoline	876	722	—	139	15	—
2330 distillate fuel oil	123	14	—	109	—	—
2340 residual fuel oil	121	—	112	1	7	—
2350 lube oil & greases	100	—	3	86	8	2
2410 petro. jelly & waxes	3	—	—	3	—	—
2429 naphtha & solvents	441	—	5	1	435	—
2430 asphalt, tar & pitch	53	—	—	53	—	—
2640 hydrocarbon & petrol gases, liquefied and gaseous	6	—	—	—	6	—
Total chemicals and related products	**29**	**—**	**—**	**26**	**2**	**—**
Subtotal other chemicals and related products	**29**	**—**	**—**	**26**	**2**	**—**
3220 alcohols	26	—	—	23	2	—
3276 metallic salts	3	—	—	3	—	—
Total crude materials, inedible except fuels	**293**	**—**	**—**	**17**	**266**	**10**
Subtotal soil, sand, gravel, rock and stone	**1**	**—**	**—**	**1**	**—**	**—**
4331 sand & gravel	1	—	—	1	—	—
Subtotal iron ore and scrap	**274**	**—**	**—**	**—**	**265**	**10**
4420 iron & steel scrap	274	—	—	—	265	10
Subtotal non-ferrous ores and scrap	**7**	**—**	**—**	**7**	**—**	**—**
4690 non-ferrous ores nec	7	—	—	7	—	—
Subtotal slag	**1**	**—**	**—**	**—**	**1**	**—**
4860 slag	1	—	—	—	1	—

BROWNSVILLE, TX
Freight Traffic, 2011 - continued
(thousand short tons)

Commodity		Total	Domestic				
			Coastwise		Internal		
			Receipts	Shipments	Receipts	Shipments	Intraport
	Subtotal other non-metal. min.	**10**	**—-**	**—-**	**10**	**—-**	**—-**
4900	non-metal. min. nec	10	—-	—-	10	—-	—-
	Total primary manufactured goods	**392**	**—-**	**—-**	**379**	**14**	**—-**
	Subtotal primary iron and steel products	**316**	**—-**	**—-**	**312**	**4**	**—-**
5312	pig iron	14	—-	—-	14	—-	—-
5315	ferro alloys	7	—-	—-	7	—-	—-
5320	i&s primary forms	16	—-	—-	16	—-	—-
5330	i&s plates & sheets	145	—-	—-	140	4	—-
5370	i&s pipe & tube	3	—-	—-	3	—-	—-
5390	primary i&s nec	133	—-	—-	133	—-	—-
	Subtotal primary non-ferrous metal products	**76**	**—-**	**—-**	**67**	**9**	**—-**
5422	aluminum	10	—-	—-	5	5	—-
5480	fab. metal products	66	—-	—-	62	4	—-
	Total all manufactured equipment, machinery and products	**2**	**—-**	**—-**	**2**	**—-**	**—-**
7900	manufac. prod. nec	2	—-	—-	2	—-	—-

Other Harbors and Waterways 2011

Harbor or Waterway	Commodity	Thousand Short Tons
Project		
ANAHUAC CHANNEL, TX	No Commerce Reported	
CHANNEL TO PALACIOS, TX	No Commerce Reported	
CHANNEL TO PORT BOLIVAR, TX	No Commerce Reported	
CLEAR CREEK, TX	No Commerce Reported	
DICKINSON BAYOU, TX	4331 sand & gravel	148
	4420 iron & steel scrap	2
	Total Tons(x1000)	**150**
	Total Ton-miles(x1000)	**1,403**
	Total Trip-ton-miles Internal and Intraport (x1000)	**28,972**
DOUBLE BAYOU, TX	No Commerce Reported	
HARBOR ISLAND, TX	7110 machinery (not elec)	0
	Total Tons(x1000)	**0**
JOHNSONS BAYOU, LA	7110 machinery (not elec)	0
	Total Tons(x1000)	**0**
	Total Ton-miles(x1000)	**0**
	Total Trip-ton-miles Internal and Intraport (x1000)	**1**
PORT ISABEL, TX (PART OF WATERWAY)	No Commerce Reported	
PORT MANSFIELD, TX	4420 iron & steel scrap	5
	Total Tons(x1000)	**5**
ROCKPORT, TX	No Commerce Reported	
TRINITY RIVER CHANNEL TO LIBERTY, TX	No Commerce Reported	

MISSISSIPPI RIVER, MINNEAPOLIS, MN TO MOUTH OF PASSES (CONSOLIDATED REPORT)

Section Included: Minneapolis, MN to Mouth of Passes. For navigation seasons and maintained depths see tables of individual stretches listed separately. Tidal range to 3 feet at mean higher high water.

Comparative Statement of Traffic (thousand short tons)

Year	Total	Year	Total	Year	Total	Year	Total
2002	501,693	2005	464,642	2008	486,795	**2011**	**498,996**
2003	477,959	2006	497,729	2009	447,966		
2004	497,092	2007	500,496	2010	483,222		

Freight Traffic, 2011 (thousand short tons)

Commodity		Total	Foreign				Canadian	
			Inbound	Outbound	Through		Inbound	Outbound
					Upbound	Downbnd		
Total, all commodities		**201,341**	**74,742**	**124,645**	**1**	**224**	**1,075**	**653**
Total coal		**21,982**	**605**	**21,228**	**—-**	**—-**	**—-**	**149**
1100	coal & lignite	21,033	68	20,904	—-	—-	—-	61
1200	coal coke	948	536	324	—-	—-	—-	88
Total petroleum and petroleum products		**64,911**	**38,498**	**25,710**	**0**	**—-**	**395**	**308**
Subtotal crude petroleum		**21,396**	**21,217**	**—-**	**—-**	**—-**	**179**	**—-**
2100	crude petroleum	21,396	21,217	—-	—-	—-	179	—-
Subtotal petroleum products		**43,515**	**17,281**	**25,710**	**0**	**—-**	**216**	**308**
2211	gasoline	4,836	2,317	2,424	—-	—-	7	89
2221	kerosene	111	—-	111	—-	—-	—-	—-
2330	distillate fuel oil	28,950	13,810	15,045	—-	—-	57	38
2340	residual fuel oil	2,846	685	2,161	0	—-	—-	—-
2350	lube oil & greases	198	83	13	—-	—-	102	—-
2410	petro. jelly & waxes	8	5	3	—-	—-	—-	—-
2429	naphtha & solvents	200	43	156	—-	—-	—-	—-
2430	asphalt, tar & pitch	381	54	327	—-	—-	—-	—-
2540	petroleum coke	5,980	281	5,469	—-	—-	50	181
2640	hydrocarbon & petrol gases, liquefied and gaseous	5	4	1	—-	—-	—-	—-
2990	petro. products nec	0	0	—-	—-	—-	—-	—-
Total chemicals and related products		**17,150**	**12,130**	**4,753**	**—-**	**—-**	**89**	**178**
Subtotal fertilizers		**6,953**	**6,772**	**181**	**—-**	**—-**	**—-**	**—-**
3110	nitrogenous fert.	4,425	4,283	142	—-	—-	—-	—-
3120	phosphatic fert.	230	230	0	—-	—-	—-	—-
3130	potassic fert.	1,537	1,533	5	—-	—-	—-	—-
3190	fert. & mixes nec	760	727	34	—-	—-	—-	—-
Subtotal other chemicals and related products		**10,197**	**5,358**	**4,572**	**—-**	**—-**	**89**	**178**
3211	acyclic hydrocarbons	262	131	66	—-	—-	65	—-
3212	benzene & toluene	327	320	7	—-	—-	—-	—-
3219	other hydrocarbons	655	52	595	—-	—-	8	—-
3220	alcohols	2,572	2,034	538	—-	—-	—-	—-
3230	carboxylic acids	109	65	44	—-	—-	—-	—-
3240	nitrogen func. comp.	298	81	217	—-	—-	—-	—-
3250	organo - inorg. comp.	86	23	63	—-	—-	—-	—-
3260	organic comp. nec	177	42	135	—-	—-	—-	—-
3271	sulphur (liquid)	56	56	—-	—-	—-	—-	—-
3272	sulphuric acid	32	7	25	—-	—-	—-	—-
3273	ammonia	1,698	1,698	—-	—-	—-	—-	—-
3274	sodium hydroxide	1,292	3	1,115	—-	—-	—-	174
3275	inorg. elem., oxides, & halogen salts	634	237	397	—-	—-	—-	—-
3276	metallic salts	379	330	45	—-	—-	—-	4
3279	inorganic chem. nec	127	124	4	—-	—-	—-	—-
3281	radioactive material	13	0	13	—-	—-	—-	—-
3282	pigments & paints	147	10	137	—-	—-	—-	—-
3283	coloring mat. nec	5	3	2	—-	—-	—-	—-
3284	medicines	22	4	19	—-	—-	—-	—-
3285	perfumes & cleansers	85	8	62	—-	—-	16	—-
3286	plastics	663	26	637	—-	—-	—-	—-
3291	pesticides	193	31	163	—-	—-	—-	—-
3292	starches, gluten, glue	30	3	27	—-	—-	—-	—-
3293	explosives	0	0	0	—-	—-	—-	—-
3297	chemical additives	88	23	65	—-	—-	—-	—-
3298	wood & resin chem.	44	0	43	—-	—-	—-	—-
3299	chem. products nec	201	48	153	—-	—-	—-	—-
Total crude materials, inedible except fuels		**17,681**	**13,950**	**3,212**	**—-**	**—-**	**501**	**18**
Subtotal forest products, wood and chips		**519**	**379**	**140**	**—-**	**—-**	**—-**	**—-**
4110	rubber & gums	331	330	1	—-	—-	—-	—-
4150	fuel wood	39	1	38	—-	—-	—-	—-
4170	wood in the rough	13	2	10	—-	—-	—-	—-
4189	lumber	136	45	91	—-	—-	—-	—-
4190	forest products nec	1	0	0	—-	—-	—-	—-
Subtotal pulp and waste paper		**200**	**7**	**193**	**—-**	**—-**	**—-**	**—-**
4225	pulp & waste paper	200	7	193	—-	—-	—-	—-
Subtotal soil, sand, gravel, rock and stone		**5,108**	**5,014**	**4**	**—-**	**—-**	**90**	**—-**
4310	building stone	56	56	0	—-	—-	—-	—-
4322	limestone	1,702	1,702	—-	—-	—-	—-	—-

MISSISSIPPI RIVER, MINNEAPOLIS, MN TO MOUTH OF PASSES (CONSOLIDATED REPORT)
Freight Traffic, 2011 - continued
(thousand short tons)

Commodity	Total	Foreign				Canadian	
		Inbound	Outbound	Through		Inbound	Outbound
				Upbound	Downbnd		
4323 gypsum	0	—	0	—	—	—	—
4327 phosphate rock	2,947	2,947	—	—	—	—	—
4331 sand & gravel	403	309	4	—	—	90	—
Subtotal iron ore and scrap	**3,988**	**936**	**2,668**	**—**	**—**	**385**	**—**
4410 iron ore	2,385	855	1,145	—	—	385	—
4420 iron & steel scrap	1,603	80	1,523	—	—	—	—
Subtotal marine shells	**0**	**—**	**0**	**—**	**—**	**—**	**—**
4515 marine shells	0	—	0	—	—	—	—
Subtotal non-ferrous ores and scrap	**5,615**	**5,443**	**173**	**—**	**—**	**—**	**—**
4630 copper ore	24	0	24	—	—	—	—
4650 aluminum ore	4,665	4,661	3	—	—	—	—
4670 manganese ore	565	565	—	—	—	—	—
4680 non-ferrous scrap	13	1	13	—	—	—	—
4690 non-ferrous ores nec	348	216	133	—	—	—	—
Subtotal sulphur, clay and salt	**413**	**379**	**34**	**—**	**—**	**—**	**—**
4741 sulphur, (dry)	27	—	27	—	—	—	—
4782 clay & refrac. mat.	385	379	6	—	—	—	—
Subtotal slag	**26**	**0**	**—**	**—**	**—**	**26**	**—**
4860 slag	26	0	—	—	—	26	—
Subtotal other non-metal. min.	**1,811**	**1,792**	**2**	**—**	**—**	**—**	**18**
4900 non-metal. min. nec	1,811	1,792	2	—	—	—	18
Total primary manufactured goods	**7,943**	**7,298**	**585**	**—**	**0**	**60**	**—**
Subtotal paper products	**312**	**20**	**292**	**—**	**—**	**—**	**—**
5110 newsprint	1	—	1	—	—	—	—
5120 paper & paperboard	292	13	279	—	—	—	—
5190 paper products nec	20	7	12	—	—	—	—
Subtotal lime, cement and glass	**357**	**352**	**5**	**—**	**—**	**—**	**—**
5220 cement & concrete	154	154	0	—	—	—	—
5240 glass & glass prod.	3	2	2	—	—	—	—
5290 misc. mineral prod.	199	196	3	—	—	—	—
Subtotal primary iron and steel products	**6,011**	**5,812**	**200**	**—**	**—**	**—**	**—**
5312 pig iron	3,403	3,402	0	—	—	—	—
5315 ferro alloys	1,069	1,069	0	—	—	—	—
5320 i&s primary forms	413	275	138	—	—	—	—
5330 i&s plates & sheets	293	280	13	—	—	—	—
5360 i&s bars & shapes	503	473	30	—	—	—	—
5370 i&s pipe & tube	317	300	17	—	—	—	—
5390 primary i&s nec	14	13	1	—	—	—	—
Subtotal primary non-ferrous metal products	**1,174**	**1,029**	**85**	**—**	**0**	**60**	**—**
5421 copper	215	214	1	—	—	—	—
5422 aluminum	150	133	16	—	—	—	—
5429 smelted prod. nec	302	278	24	—	—	—	—
5480 fab. metal products	507	404	44	—	0	60	—
Subtotal primary wood products	**89**	**85**	**3**	**—**	**—**	**—**	**—**
5540 primary wood prod.	89	85	3	—	—	—	—
Total food and farm products	**70,559**	**1,691**	**68,616**	**—**	**224**	**28**	**1**
Subtotal fish	**8**	**1**	**7**	**—**	**—**	**—**	**—**
6134 fish (not shellfish)	7	1	7	—	—	—	—
6136 shellfish	1	1	0	—	—	—	—
Subtotal grain	**34,963**	**36**	**34,927**	**—**	**—**	**—**	**—**
6241 wheat	5,505	—	5,505	—	—	—	—
6344 corn	27,081	—	27,081	—	—	—	—
6442 rice	1,727	0	1,727	—	—	—	—
6443 barley & rye	35	35	—	—	—	—	—
6447 sorghum grains	615	—	615	—	—	—	—
Subtotal oilseeds	**25,089**	**21**	**25,068**	**—**	**—**	**—**	**—**
6521 peanuts	3	2	1	—	—	—	—
6522 soybeans	21,513	—	21,513	—	—	—	—
6534 flaxseed	19	19	—	—	—	—	—
6590 oilseeds nec	3,555	0	3,555	—	—	—	—
Subtotal vegetable products	**4,661**	**991**	**3,670**	**—**	**—**	**—**	**—**
6653 vegetable oils	2,172	972	1,199	—	—	—	—
6654 vegetables & prod.	2,489	18	2,471	—	—	—	—
Subtotal processed grain and animal feed	**4,482**	**3**	**4,479**	**—**	**—**	**—**	**—**
6746 wheat flour	14	2	12	—	—	—	—
6747 grain mill products	443	1	442	—	—	—	—
6781 hay & fodder	0	—	0	—	—	—	—
6782 animal feed, prep.	4,025	0	4,025	—	—	—	—
Subtotal other agricultural products	**1,356**	**640**	**464**	**—**	**224**	**28**	**1**
6811 meat, fresh, frozen	308	0	83	—	224	—	—
6817 meat, prepared	2	—	2	—	—	—	—
6822 dairy products	11	11	0	—	—	—	—
6835 fish, prepared	7	0	7	—	—	—	—
6838 tallow, animal oils	62	0	62	—	—	—	1
6839 animals & prod. nec	4	0	4	—	—	—	—

MISSISSIPPI RIVER, MINNEAPOLIS, MN TO MOUTH OF PASSES (CONSOLIDATED REPORT)
Freight Traffic, 2011 - continued
(thousand short tons)

Commodity		Total	Foreign				Canadian	
			Inbound	Outbound	Through		Inbound	Outbound
					Upbound	Downbnd		
6856	bananas & plantains	15	15	—	—	—	—	—
6857	fruit & nuts nec	5	4	1	—	—	—	—
6858	fruit juices	7	7	0	—	—	—	—
6861	sugar	109	98	11	—	—	—	—
6865	molasses	118	118	—	—	—	—	—
6871	coffee	357	293	64	—	—	—	—
6872	cocoa beans	0	0	—	—	—	—	—
6885	alcoholic beverages	66	26	12	—	—	28	—
6888	water & ice	0	0	0	—	—	—	—
6889	food products nec	222	66	155	—	—	—	—
6891	tobacco & products	0	—	0	—	—	—	—
6893	cotton	63	0	63	—	—	—	—
6894	natural fibers nec	0	0	0	—	—	—	—
6899	farm products nec	0	0	0	—	—	—	—
Total all manufactured equipment, machinery and products		**841**	**408**	**428**	**1**	**—-**	**3**	**—-**
7110	machinery (not elec)	183	122	58	0	—	3	—
7120	electrical machinery	100	80	20	—	—	0	—
7210	vehicles & parts	35	17	18	—	—	—	—
7220	aircraft & parts	4	0	4	—	—	—	—
7230	ships & boats	36	5	30	1	—	—	—
7300	ordnance & access.	0	0	0	—	—	—	—
7400	manufac. wood prod.	41	11	30	—	—	—	—
7500	textile products	105	54	50	—	—	—	—
7600	rubber & plastic pr.	226	45	181	—	—	—	—
7900	manufac. prod. nec	110	74	36	—	—	0	—
Total unknown or not elsewhere classified		**275**	**162**	**113**	**—-**	**—-**	**0**	**—-**
9900	unknown or nec	275	162	113	—	—	0	—
Ton-miles (x1000)		**30,241,876**	**12,040,720**	**17,870,019**	**103**	**25,066**	**194,455**	**111,513**
Foreign & Canadian								

Commodity		Total	Coastwise			
			Receipts	Shipments	Through	
					Upbound	Downbnd
Total, all commodities		**26,549**	**3,590**	**22,457**	**28**	**475**
Total coal		**5,294**	**—-**	**5,294**	**—-**	**—-**
1100	coal & lignite	5,294	—	5,294	—	—
Total petroleum and petroleum products		**17,770**	**1,778**	**15,701**	**4**	**288**
Subtotal crude petroleum		**486**	**357**	**129**	**—-**	**—-**
2100	crude petroleum	486	357	129	—	—
Subtotal petroleum products		**17,284**	**1,421**	**15,571**	**4**	**288**
2211	gasoline	8,387	40	8,347	—	—
2330	distillate fuel oil	5,747	463	5,006	—	278
2340	residual fuel oil	1,960	846	1,114	—	—
2350	lube oil & greases	81	7	60	4	10
2429	naphtha & solvents	77	16	61	—	—
2430	asphalt, tar & pitch	496	4	491	—	—
2540	petroleum coke	535	45	490	—	—
2640	hydrocarbon & petrol gases, liquefied and gaseous	2	—	2	—	—
Total chemicals and related products		**1,938**	**1,128**	**788**	**22**	**—-**
Subtotal fertilizers		**1,035**	**1,015**	**20**	**—-**	**—-**
3110	nitrogenous fert.	569	550	19	—	—
3190	fert. & mixes nec	466	465	1	—	—
Subtotal other chemicals and related products		**903**	**113**	**768**	**22**	**—-**
3212	benzene & toluene	21	21	—	—	—
3219	other hydrocarbons	99	—	99	—	—
3220	alcohols	293	—	293	—	—
3271	sulphur (liquid)	137	29	86	22	—
3272	sulphuric acid	27	27	—	—	—
3273	ammonia	32	—	32	—	—
3274	sodium hydroxide	282	34	248	—	—
3275	inorg. elem., oxides, & halogen salts	10	—	10	—	—
3276	metallic salts	2	2	—	—	—
Total crude materials, inedible except fuels		**698**	**684**	**12**	**2**	**—-**
Subtotal soil, sand, gravel, rock and stone		**218**	**204**	**12**	**2**	**—-**
4327	phosphate rock	204	204	—	—	—
4331	sand & gravel	4	—	2	2	—
4335	waterway improv. mat	10	—	10	—	—
Subtotal non-ferrous ores and scrap		**480**	**480**	**—-**	**—-**	**—-**
4650	aluminum ore	480	480	—	—	—
Total primary manufactured goods		**0**	**—-**	**—-**	**0**	**0**
Subtotal primary non-ferrous metal products		**0**	**—-**	**—-**	**0**	**0**
5480	fab. metal products	0	—	—	0	0

MISSISSIPPI RIVER, MINNEAPOLIS, MN TO MOUTH OF PASSES (CONSOLIDATED REPORT)
Freight Traffic, 2011 - continued
(thousand short tons)

Commodity	Total	Coastwise			
		Receipts	Shipments	Through	
				Upbound	Downbnd
Total food and farm products	**849**	**—-**	**663**	**—-**	**186**
Subtotal grain	**13**	**—-**	**13**	**—-**	**—-**
6241 wheat	13	—-	13	—-	—-
Subtotal vegetable products	**26**	**—-**	**26**	**—-**	**—-**
6653 vegetable oils	26	—-	26	—-	—-
Subtotal processed grain and animal feed	**468**	**—-**	**468**	**—-**	**—-**
6747 grain mill products	447	—-	447	—-	—-
6782 animal feed, prep.	21	—-	21	—-	—-
Subtotal other agricultural products	**342**	**—-**	**156**	**—-**	**186**
6861 sugar	151	—-	151	—-	—-
6888 water & ice	143	—-	5	—-	139
6889 food products nec	48	—-	—-	—-	48
Total all manufactured equipment, machinery and products	**0**	**—-**	**0**	**—-**	**—-**
7110 machinery (not elec)	0	—-	0	—-	—-
Total unknown or not elsewhere classified	**0**	**0**	**—-**	**—-**	**—-**
9900 unknown or nec	0	0	—-	—-	—-
Ton-miles (x1000)	**3,566,629**	**553,307**	**2,967,548**	**1,116**	**44,658**
Coastwise					

Commodity	Total	Internal							
		Inbound		Outbound		Through		Intra	
		Upbound	Downbnd	Upbound	Downbnd	Upbound	Downbnd	Upbound	Downbnd
Total, all commodities	**271,106**	**16,643**	**61,714**	**30,471**	**28,375**	**15,848**	**14,739**	**26,889**	**76,426**
Total coal	**48,080**	**2,171**	**17,912**	**1,211**	**7,805**	**211**	**683**	**2,996**	**15,090**
1100 coal & lignite	44,434	2,135	16,850	584	7,778	129	508	2,853	13,598
1200 coal coke	3,646	36	1,062	627	28	82	176	143	1,492
Total petroleum and petroleum products	**60,572**	**6,950**	**6,195**	**6,031**	**9,608**	**3,222**	**3,412**	**8,296**	**16,858**
Subtotal crude petroleum	**8,578**	**916**	**1,057**	**169**	**344**	**1,396**	**300**	**421**	**3,974**
2100 crude petroleum	8,578	916	1,057	169	344	1,396	300	421	3,974
Subtotal petroleum products	**51,994**	**6,034**	**5,138**	**5,862**	**9,263**	**1,827**	**3,112**	**7,874**	**12,884**
2211 gasoline	5,735	939	441	917	1,206	554	625	527	526
2221 kerosene	80	14	17	18	6	—-	6	16	3
2330 distillate fuel oil	14,532	1,629	1,224	1,706	2,871	174	753	3,456	2,719
2340 residual fuel oil	14,044	1,387	1,376	543	1,861	136	399	2,811	5,531
2350 lube oil & greases	2,477	536	53	206	755	529	32	105	261
2410 petro. jelly & waxes	76	26	8	13	1	11	15	—-	—-
2429 naphtha & solvents	2,920	514	149	258	1,137	102	124	420	215
2430 asphalt, tar & pitch	3,890	735	359	157	999	121	585	124	811
2540 petroleum coke	6,877	70	1,342	1,642	187	153	365	380	2,738
2640 hydrocarbon & petrol gases, liquefied and gaseous	644	148	138	26	58	5	192	14	63
2990 petro. products nec	719	36	31	376	182	41	16	22	16
Total chemicals and related products	**36,255**	**1,955**	**3,132**	**10,262**	**2,840**	**4,440**	**1,301**	**9,090**	**3,236**
Subtotal fertilizers	**13,013**	**353**	**167**	**5,760**	**402**	**436**	**43**	**5,581**	**270**
3110 nitrogenous fert.	7,598	189	93	3,510	186	197	5	3,344	73
3120 phosphatic fert.	245	3	—-	95	9	34	1	103	—-
3130 potassic fert.	1,765	41	62	681	153	41	30	576	182
3190 fert. & mixes nec	3,405	120	12	1,474	54	164	6	1,558	15
Subtotal other chemicals and related products	**23,242**	**1,602**	**2,965**	**4,502**	**2,437**	**4,004**	**1,258**	**3,509**	**2,966**
3211 acyclic hydrocarbons	1,158	445	131	179	147	59	59	17	123
3212 benzene & toluene	3,267	406	975	56	740	96	39	599	356
3219 other hydrocarbons	4,910	185	387	1,242	181	2,010	109	489	308
3220 alcohols	4,297	62	550	971	690	479	834	191	520
3230 carboxylic acids	379	18	37	28	2	293	—-	—-	—-
3240 nitrogen func. comp.	421	4	1	9	30	292	82	1	—-
3250 organo - inorg. comp.	2	—-	2	—-	—-	—-	—-	—-	—-
3260 organic comp. nec	752	71	106	115	52	205	50	29	125
3272 sulphuric acid	832	142	5	5	221	4	—-	200	256
3273 ammonia	1,148	50	—-	689	38	145	5	203	19
3274 sodium hydroxide	3,401	145	13	763	122	355	9	798	1,198
3275 inorg. elem., oxides, & halogen salts	2,025	56	745	250	30	33	60	844	8
3276 metallic salts	374	13	6	104	126	5	4	69	46
3279 inorganic chem. nec	83	—-	4	43	12	13	8	3	—-
3285 perfumes & cleansers	3	—-	—-	—-	—-	—-	—-	—-	3
3286 plastics	0	—-	—-	—-	—-	0	—-	—-	—-
3297 chemical additives	61	—-	—-	—-	—-	—-	—-	61	—-
3299 chem. products nec	128	7	3	48	47	17	0	4	3
Total crude materials, inedible except fuels	**43,493**	**4,015**	**6,414**	**6,463**	**3,306**	**6,503**	**6,245**	**3,429**	**7,117**

MISSISSIPPI RIVER, MINNEAPOLIS, MN TO MOUTH OF PASSES (CONSOLIDATED REPORT)
Freight Traffic, 2011 - continued
(thousand short tons)

Commodity	Total	Internal							
		Inbound		Outbound		Through		Intra	
		Upbound	Downbnd	Upbound	Downbnd	Upbound	Downbnd	Upbound	Downbnd
Subtotal forest products, wood and chips	**638**	**8**	**13**	**78**	**319**	**164**	**—-**	**21**	**35**
4110 rubber & gums	17	—-	—-	17	—-	—-	—-	—-	—-
4161 wood chips	453	8	—-	56	209	164	—-	16	—-
4170 wood in the rough	161	—-	13	—-	109	—-	—-	6	33
4190 forest products nec	7	—-	—-	5	—-	—-	—-	—-	2
Subtotal pulp and waste paper	**82**	**—-**	**82**	**—-**	**—-**	**—-**	**—-**	**—-**	**—-**
4225 pulp & waste paper	82	—-	82	—-	—-	—-	—-	—-	—-
Subtotal soil, sand, gravel, rock and stone	**22,993**	**541**	**4,442**	**1,025**	**2,502**	**258**	**5,655**	**2,293**	**6,277**
4310 building stone	35	—-	—-	—-	—-	35	—-	—-	—-
4322 limestone	8,101	38	3,175	711	430	45	3,201	113	388
4323 gypsum	461	193	157	—-	—-	19	91	—-	2
4327 phosphate rock	2,091	3	—-	5	—-	—-	—-	7	2,076
4331 sand & gravel	6,496	76	373	309	1,322	159	784	1,785	1,688
4335 waterway improv. mat	5,809	231	737	—-	750	—-	1,580	388	2,122
Subtotal iron ore and scrap	**6,202**	**1,472**	**1,710**	**1,074**	**219**	**626**	**307**	**205**	**590**
4410 iron ore	1,703	5	476	915	60	219	2	19	6
4420 iron & steel scrap	4,499	1,468	1,234	158	158	406	305	186	583
Subtotal marine shells	**1**	**1**	**—-**	**—-**	**—-**	**—-**	**—-**	**—-**	**—-**
4515 marine shells	1	1	—-	—-	—-	—-	—-	—-	—-
Subtotal non-ferrous ores and scrap	**4,291**	**58**	**14**	**2,775**	**17**	**595**	**11**	**677**	**145**
4630 copper ore	20	—-	—-	—-	—-	—-	—-	—-	20
4650 aluminum ore	2,887	54	—-	1,711	1	526	1	591	2
4670 manganese ore	839	4	14	717	10	5	—-	86	4
4680 non-ferrous scrap	57	—-	—-	2	—-	55	—-	—-	—-
4690 non-ferrous ores nec	489	—-	—-	345	6	9	10	—-	120
Subtotal sulphur, clay and salt	**343**	**2**	**—-**	**199**	**42**	**9**	**49**	**42**	**—-**
4782 clay & refrac. mat.	343	2	—-	199	42	9	49	42	—-
Subtotal slag	**1,103**	**284**	**154**	**191**	**28**	**179**	**176**	**23**	**68**
4860 slag	1,103	284	154	191	28	179	176	23	68
Subtotal other non-metal. min.	**7,841**	**1,650**	**—-**	**1,121**	**180**	**4,673**	**48**	**168**	**2**
4900 non-metal. min. nec	7,841	1,650	—-	1,121	180	4,673	48	168	2
Total primary manufactured goods	**16,767**	**700**	**513**	**5,849**	**3,533**	**729**	**1,857**	**2,593**	**993**
Subtotal paper products	**22**	**—-**	**—-**	**—-**	**—-**	**22**	**—-**	**—-**	**—-**
5190 paper products nec	22	—-	—-	—-	—-	22	—-	—-	—-
Subtotal lime, cement and glass	**6,506**	**104**	**53**	**756**	**2,676**	**29**	**613**	**1,419**	**855**
5210 lime	871	—-	5	—-	646	—-	58	—-	162
5220 cement & concrete	5,590	103	48	735	2,022	26	556	1,410	691
5290 misc. mineral prod.	45	1	—-	21	8	4	—-	10	2
Subtotal primary iron and steel products	**8,886**	**310**	**103**	**4,707**	**745**	**634**	**1,193**	**1,158**	**36**
5312 pig iron	4,105	3	13	2,882	140	51	23	991	1
5315 ferro alloys	1,009	—-	—-	920	21	5	3	54	6
5320 i&s primary forms	99	9	—-	55	1	11	23	—-	—-
5330 i&s plates & sheets	1,763	152	29	456	400	133	505	59	28
5360 i&s bars & shapes	649	8	15	286	4	194	96	46	—-
5370 i&s pipe & tube	328	1	2	64	130	7	125	—-	0
5390 primary i&s nec	933	137	45	43	50	234	417	8	—-
Subtotal primary non-ferrous metal products	**1,354**	**286**	**357**	**386**	**112**	**44**	**51**	**15**	**103**
5422 aluminum	185	—-	2	133	5	16	22	7	—-
5429 smelted prod. nec	17	—-	—-	12	—-	—-	—-	3	2
5480 fab. metal products	1,152	286	355	240	107	27	29	6	101
Total food and farm products	**64,912**	**848**	**27,538**	**607**	**1,270**	**83**	**1,024**	**421**	**33,121**
Subtotal grain	**35,804**	**84**	**15,846**	**125**	**825**	**24**	**496**	**54**	**18,349**
6241 wheat	4,899	28	1,949	53	78	17	49	19	2,705
6344 corn	28,708	8	13,385	60	652	2	444	36	14,122
6442 rice	1,750	24	325	—-	89	—-	3	—-	1,308
6443 barley & rye	8	—-	—-	8	—-	—-	—-	—-	—-
6445 oats	9	—-	2	—-	3	—-	—-	—-	4
6447 sorghum grains	431	24	186	3	2	5	—-	—-	210
Subtotal oilseeds	**22,247**	**83**	**8,713**	**57**	**222**	**27**	**155**	**55**	**12,936**
6522 soybeans	19,547	73	7,596	31	203	1	151	7	11,485
6534 flaxseed	12	—-	—-	12	—-	—-	—-	—-	—-
6590 oilseeds nec	2,688	10	1,117	14	18	25	4	47	1,452
Subtotal vegetable products	**741**	**—-**	**180**	**89**	**97**	**6**	**58**	**127**	**184**
6653 vegetable oils	740	—-	179	89	97	6	58	127	184
6654 vegetables & prod.	2	—-	2	—-	—-	—-	—-	—-	—-

MISSISSIPPI RIVER, MINNEAPOLIS, MN TO MOUTH OF PASSES (CONSOLIDATED REPORT)
Freight Traffic, 2011 - continued
(thousand short tons)

Commodity	Total	Internal							
		Inbound		Outbound		Through		Intra	
		Upbound	Downbnd	Upbound	Downbnd	Upbound	Downbnd	Upbound	Downbnd
Subtotal processed grain and animal feed	**5,048**	**47**	**2,732**	**88**	**126**	**3**	**233**	**164**	**1,652**
6747 grain mill products	237	2	176	5	—	—	5	5	44
6781 hay & fodder	3	—	—	—	—	—	—	—	3
6782 animal feed, prep.	4,808	46	2,556	83	126	3	229	160	1,606
Subtotal other agricultural products	**1,071**	**633**	**66**	**248**	**—**	**23**	**80**	**21**	**—**
6811 meat, fresh, frozen	2	2	—	—	—	—	—	—	—
6861 sugar	709	630	20	55	—	4	—	—	—
6865 molasses	222	1	2	192	—	6	—	21	—
6885 alcoholic beverages	95	—	44	—	—	—	51	—	—
6887 groceries	0	—	—	0	—	—	0	—	—
6888 water & ice	14	—	1	1	—	13	—	—	—
6889 food products nec	29	—	—	—	—	—	29	—	—
Total all manufactured equipment, machinery and products	**887**	**3**	**11**	**48**	**12**	**521**	**217**	**64**	**11**
7110 machinery (not elec)	585	2	8	7	0	324	201	42	2
7120 electrical machinery	2	—	—	1	—	—	—	—	2
7500 textile products	2	—	—	1	—	—	—	1	—
7600 rubber & plastic pr.	12	—	—	—	—	—	4	—	8
7800 empty containers	11	—	3	6	2	—	—	—	—
7900 manufac. prod. nec	275	1	—	33	10	197	12	21	0
Total waste and scrap nec	**139**	**—**	**—**	**—**	**—**	**139**	**0**	**—**	**—**
8900 waste and scrap nec	139	—	—	—	—	139	0	—	—
Ton-miles	**161,498,369**	**5,175,390**	**47,154,032**	**18,780,475**	**7,674,540**	**9,558,303**	**8,601,617**	**11,399,664**	**53,154,348**
Internal (x1000)									

Tons All Traffic (x1000)	**498,996**
Ton-miles All Traffic (x1000)	**195,306,873**
Total Trip-ton-miles Internal and Intraport (x1000)	**218,292,423**

MISSISSIPPI RIVER, MINNEAPOLIS, MN TO MOUTH OF OHIO RIVER (INCLUDED IN TRAFFIC OF MISSISSIPPI RIVER, MINNEAPOLIS TO MOUTH OF PASSES

Comparative Statement of Traffic (thousand short tons)

Year	Total	Year	Total	Year	Total	Year	Total
2002	129,392	2005	109,356	2008	105,330	**2011**	**111,094**
2003	120,202	2006	117,574	2009	109,449		
2004	117,448	2007	117,250	2010	108,247		

Freight Traffic, 2011 (thousand short tons)

Commodity	Total	Coastwise	
		Receipts	Shipments
Total, all commodities	**12**	**2**	**10**
Total chemicals and related products	**2**	**2**	**—**
Subtotal other chemicals and related products	**2**	**2**	**—**
3276 metallic salts	2	2	—
Total crude materials, inedible except fuels	**10**	**—**	**10**
Subtotal soil, sand, gravel, rock and stone	**10**	**—**	**10**
4335 waterway improv. mat	10	—	10
Ton-miles (x1000)	**1,579**	**278**	**1,302**
Coastwise			

Commodity	Total	Internal							
		Inbound		Outbound		Through		Intra	
		Upbound	Downbnd	Upbound	Downbnd	Upbound	Downbnd	Upbound	Downbnd
Total, all commodities	**111,082**	**11,351**	**186**	**2,003**	**60,264**	**9,523**	**18,972**	**6,188**	**2,596**
Total coal	**26,928**	**2,131**	**2**	**563**	**20,629**	**230**	**221**	**2,686**	**466**
1100 coal & lignite	26,367	2,104	2	548	20,601	118	10	2,686	299
1200 coal coke	560	27	—	16	28	112	211	—	166
Total petroleum and petroleum products	**10,437**	**625**	**100**	**89**	**5,091**	**1,054**	**2,967**	**51**	**459**
Subtotal crude petroleum	**3,242**	**14**	**—**	**—**	**3,186**	**9**	**20**	**—**	**12**
2100 crude petroleum	3,242	14	—	—	3,186	9	20	—	12
Subtotal petroleum products	**7,195**	**612**	**100**	**89**	**1,905**	**1,045**	**2,947**	**51**	**446**
2211 gasoline	289	124	—	—	37	119	5	—	3
2221 kerosene	30	7	—	—	—	—	23	—	—
2330 distillate fuel oil	1,493	84	—	—	81	202	999	51	75
2340 residual fuel oil	1,272	7	47	5	513	26	674	—	—
2350 lube oil & greases	449	310	—	—	—	101	38	—	—

MISSISSIPPI RIVER, MINNEAPOLIS, MN TO MOUTH OF OHIO RIVER (INCLUDED IN TRAFFIC OF MISSISSIPPI RIVER, MINNEAPOLIS TO MOUTH OF PASSES
Freight Traffic, 2011 - continued
(thousand short tons)

Commodity	Total	Internal							
		Inbound		Outbound		Through		Intra	
		Upbound	Downbnd	Upbound	Downbnd	Upbound	Downbnd	Upbound	Downbnd
2429 naphtha & solvents	321	74	—	12	85	115	35	—	—
2430 asphalt, tar & pitch	1,805	—	54	37	995	40	409	—	270
2540 petroleum coke	1,179	1	—	34	189	105	751	—	98
2640 hydrocarbon & petrol gases, liquefied and gaseous	4	4	—	—	—	—	—	—	—
2990 petro. products nec	352	—	—	—	4	337	12	—	—
Total chemicals and related products	**11,762**	**5,010**	**10**	**75**	**1,357**	**3,792**	**1,346**	**62**	**110**
Subtotal fertilizers	**6,443**	**4,242**	**2**	**37**	**261**	**1,762**	**5**	**34**	**101**
3110 nitrogenous fert.	3,309	2,313	2	—	62	916	5	5	6
3120 phosphatic fert.	27	21	—	—	—	3	—	3	—
3130 potassic fert.	1,057	455	—	37	195	252	—	26	93
3190 fert. & mixes nec	2,049	1,454	—	—	3	591	—	—	1
Subtotal other chemicals and related products	**5,319**	**768**	**8**	**38**	**1,096**	**2,031**	**1,341**	**28**	**9**
3211 acyclic hydrocarbons	29	—	—	—	—	23	7	—	—
3212 benzene & toluene	274	—	2	—	165	33	75	—	—
3219 other hydrocarbons	643	21	—	—	—	621	—	—	—
3220 alcohols	2,456	41	6	27	892	229	1,257	3	—
3230 carboxylic acids	11	—	—	—	—	11	—	—	—
3240 nitrogen func. comp.	1	1	—	—	—	—	—	—	—
3260 organic comp. nec	39	—	—	—	—	39	—	—	—
3273 ammonia	524	85	—	11	30	364	—	25	9
3274 sodium hydroxide	998	475	—	—	—	524	—	—	—
3275 inorg. elem., oxides, & halogen salts	144	74	—	—	6	64	—	—	—
3276 metallic salts	112	68	—	—	—	44	—	—	—
3279 inorganic chem. nec	39	3	—	—	—	36	—	—	—
3285 perfumes & cleansers	3	—	—	—	3	—	—	—	—
3299 chem. products nec	44	—	—	—	—	42	3	—	—
Total crude materials, inedible except fuels	**15,893**	**2,854**	**49**	**547**	**6,570**	**2,105**	**692**	**2,015**	**1,061**
Subtotal forest products, wood and chips	**457**	**8**	**—**	**56**	**211**	**166**	**—**	**16**	**—**
4161 wood chips	450	8	—	56	209	161	—	16	—
4190 forest products nec	7	—	—	—	2	5	—	—	—
Subtotal soil, sand, gravel, rock and stone	**9,796**	**700**	**—**	**413**	**5,454**	**77**	**128**	**1,993**	**1,031**
4322 limestone	1,331	99	—	351	807	45	7	14	7
4323 gypsum	194	193	—	—	—	—	—	—	2
4327 phosphate rock	7	7	—	—	—	—	—	—	—
4331 sand & gravel	4,843	170	—	62	2,301	31	121	1,592	565
4335 waterway improv. mat	3,421	231	—	—	2,346	—	—	387	457
Subtotal iron ore and scrap	**1,495**	**11**	**18**	**73**	**646**	**332**	**399**	**—**	**18**
4410 iron ore	319	6	18	19	21	254	2	—	—
4420 iron & steel scrap	1,176	5	—	54	625	78	397	—	18
Subtotal marine shells	**1**	**1**	**—**	**—**	**—**	**—**	**—**	**—**	**—**
4515 marine shells	1	1	—	—	—	—	—	—	—
Subtotal non-ferrous ores and scrap	**395**	**89**	**—**	**—**	**140**	**164**	**1**	**—**	**—**
4630 copper ore	20	—	—	—	20	—	—	—	—
4650 aluminum ore	91	59	—	—	—	31	1	—	—
4670 manganese ore	109	31	—	—	—	78	—	—	—
4680 non-ferrous scrap	55	—	—	—	—	55	—	—	—
4690 non-ferrous ores nec	120	—	—	—	120	—	—	—	—
Subtotal sulphur, clay and salt	**185**	**39**	**—**	**—**	**28**	**79**	**39**	**—**	**—**
4782 clay & refrac. mat.	185	39	—	—	28	79	39	—	—
Subtotal slag	**560**	**303**	**31**	**5**	**42**	**54**	**109**	**3**	**12**
4860 slag	560	303	31	5	42	54	109	3	12
Subtotal other non-metal. min.	**3,004**	**1,702**	**—**	**—**	**49**	**1,234**	**16**	**3**	**—**
4900 non-metal. min. nec	3,004	1,702	—	—	49	1,234	16	3	—
Total primary manufactured goods	**8,540**	**464**	**19**	**702**	**3,498**	**1,885**	**412**	**1,357**	**202**
Subtotal paper products	**22**	**—**	**—**	**—**	**—**	**22**	**—**	**—**	**—**
5190 paper products nec	22	—	—	—	—	22	—	—	—
Subtotal lime, cement and glass	**5,784**	**78**	**—**	**700**	**3,317**	**14**	**115**	**1,357**	**202**
5210 lime	816	—	—	—	809	—	8	—	—
5220 cement & concrete	4,954	77	—	700	2,503	8	107	1,357	202
5290 misc. mineral prod.	13	2	—	—	5	7	—	—	—
Subtotal primary iron and steel products	**2,513**	**367**	**19**	**—**	**118**	**1,713**	**296**	**—**	**—**
5312 pig iron	1,328	121	12	—	—	1,172	23	—	—
5315 ferro alloys	181	25	—	—	—	155	1	—	—
5320 i&s primary forms	29	9	—	—	1	13	6	—	—

MISSISSIPPI RIVER, MINNEAPOLIS, MN TO MOUTH OF OHIO RIVER (INCLUDED IN TRAFFIC OF MISSISSIPPI RIVER, MINNEAPOLIS TO MOUTH OF PASSES
Freight Traffic, 2011 - continued
(thousand short tons)

Commodity	Total	Internal							
		Inbound		Outbound		Through		Intra	
		Upbound	Downbnd	Upbound	Downbnd	Upbound	Downbnd	Upbound	Downbnd
5330 i&s plates & sheets	578	145	—	—	105	170	157	—	—
5360 i&s bars & shapes	253	34	7	—	—	112	99	—	—
5370 i&s pipe & tube	9	—	—	—	4	5	—	—	—
5390 primary i&s nec	136	34	—	—	7	86	9	—	—
Subtotal primary non-ferrous metal products	**221**	**18**	**—**	**2**	**63**	**137**	**2**	**—**	**—**
5422 aluminum	11	—	—	—	—	11	—	—	—
5429 smelted prod. nec	11	3	—	—	2	7	—	—	—
5480 fab. metal products	199	15	—	2	62	119	2	—	—
Total food and farm products	**37,210**	**201**	**7**	**7**	**23,108**	**246**	**13,328**	**16**	**297**
Subtotal grain	**22,556**	**13**	**5**	**3**	**13,713**	**4**	**8,806**	**7**	**6**
6241 wheat	1,691	4	—	2	1,504	2	175	5	—
6344 corn	20,767	7	5	2	12,113	2	8,631	2	6
6442 rice	72	3	—	—	70	—	—	—	—
6445 oats	3	—	—	—	3	—	—	—	—
6447 sorghum grains	23	—	—	—	23	—	—	—	—
Subtotal oilseeds	**10,971**	**21**	**—**	**2**	**7,731**	**46**	**2,882**	**—**	**289**
6522 soybeans	9,406	2	—	2	6,272	1	2,840	—	289
6534 flaxseed	12	—	—	—	—	12	—	—	—
6590 oilseeds nec	1,553	20	—	—	1,459	32	42	—	—
Subtotal vegetable products	**423**	**101**	**—**	**—**	**233**	**82**	**5**	**2**	**—**
6653 vegetable oils	421	101	—	—	233	82	3	2	—
6654 vegetables & prod.	2	—	—	—	—	—	2	—	—
Subtotal processed grain and animal feed	**3,038**	**48**	**2**	**3**	**1,432**	**5**	**1,541**	**7**	**2**
6747 grain mill products	175	2	—	—	43	5	123	1	2
6781 hay & fodder	3	—	—	—	3	—	—	—	—
6782 animal feed, prep.	2,860	46	2	3	1,386	—	1,418	6	—
Subtotal other agricultural products	**222**	**17**	**—**	**—**	**—**	**109**	**95**	**—**	**—**
6861 sugar	57	—	—	—	—	57	—	—	—
6865 molasses	70	17	—	—	—	52	—	—	—
6885 alcoholic beverages	95	—	—	—	—	—	95	—	—
Total all manufactured equipment, machinery and products	**313**	**65**	**—**	**20**	**11**	**211**	**4**	**—**	**2**
7110 machinery (not elec)	49	43	—	—	—	3	1	—	2
7120 electrical machinery	2	—	—	—	2	—	—	—	—
7500 textile products	2	1	—	—	—	1	—	—	—
7600 rubber & plastic pr.	8	—	—	—	8	—	—	—	—
7800 empty containers	9	—	—	—	—	6	3	—	—
7900 manufac. prod. nec	243	21	—	20	2	200	0	—	—
Ton-miles	**27,987,699**	**4,410,777**	**10,239**	**237,210**	**14,833,953**	**2,247,369**	**4,724,527**	**1,231,140**	**292,484**
Internal (x1000)									

Tons All Traffic (x1000)	**111,094**
Ton-miles All Traffic (x1000)	**27,989,278**
Total Trip-ton-miles Internal and Intraport (x1000)	**108,558,923**

MISSISSIPPI RIVER, MINNEAPOLIS, MN TO MOUTH OF MISSOURI RIVER (INCLUDED IN TRAFFIC OF MISSISSIPPI RIVER, MINNEAPOLIS TO MOUTH OF PASSES)

Section Included: Minneapolis, MN to Mouth of Missouri River; Upper Mississippi River from mile 857.6 to mile 195. Maintained Depth: 9 feet. Navigation Seasons: 23 March to 5 December upper portion; annual closure in upper portion due to winter freeze-up; open all year in lower portion except during brief periods when the channel may be blocked by ice.

Comparative Statement of Traffic (thousand short tons)

Year	Total	Year	Total	Year	Total	Year	Total
2002	84,092	2005	68,946	2008	60,675	**2011**	**61,216**
2003	77,843	2006	71,295	2009	62,168		
2004	73,310	2007	70,711	2010	60,780		

Freight Traffic, 2011 (thousand short tons)

Commodity	Grand Total	Internal							
		Inbound		Outbound		Through		Intra	
		Upbound	Downbnd	Upbound	Downbnd	Upbound	Downbnd	Upbound	Downbnd
Total, all commodities	**61,216**	**8,625**	**2**	**412**	**19,019**	**11,006**	**18,471**	**2,370**	**1,310**
Total coal	**4,367**	**2,021**	**2**	**5**	**9**	**788**	**211**	**866**	**466**
1100 coal & lignite	3,829	1,995	2	—	3	665	—	866	299
1200 coal coke	537	26	—	5	7	123	211	—	166
Total petroleum and petroleum products	**9,644**	**343**	**—**	**41**	**5,038**	**1,095**	**3,067**	**4**	**56**
Subtotal crude petroleum	**3,219**	**14**	**—**	**—**	**3,163**	**9**	**20**	**—**	**12**
2100 crude petroleum	3,219	14	—	—	3,163	9	20	—	12

MISSISSIPPI RIVER, MINNEAPOLIS, MN TO MOUTH OF MISSOURI RIVER (INCLUDED IN TRAFFIC OF MISSISSIPPI RIVER,MINNEAPOLIS TO MOUTH OF PASSES
Freight Traffic, 2011 - continued
(thousand short tons)

Commodity	Grand Total	Internal							
		Inbound		Outbound		Through		Intra	
		Upbound	Downbnd	Upbound	Downbnd	Upbound	Downbnd	Upbound	Downbnd
Subtotal petroleum products	**6,425**	**330**	**—-**	**41**	**1,874**	**1,086**	**3,047**	**4**	**43**
2211 gasoline	190	45	—	—	21	119	5	—	—
2221 kerosene	30	7	—	—	—	—	23	—	—
2330 distillate fuel oil	1,385	95	—	—	84	202	999	4	—
2340 residual fuel oil	1,272	7	—	5	513	26	721	—	—
2350 lube oil & greases	309	170	—	—	—	101	38	—	—
2429 naphtha & solvents	209	—	—	12	46	115	35	—	—
2430 asphalt, tar & pitch	1,720	—	—	24	1,151	47	463	—	36
2540 petroleum coke	955	1	—	—	56	139	751	—	8
2640 hydrocarbon & petrol gases, liquefied and gaseous	4	4	—	—	—	—	—	—	—
2990 petro. products nec	352	—	—	—	4	337	12	—	—
Total chemicals and related products	**8,846**	**3,205**	**—-**	**11**	**365**	**3,784**	**1,356**	**33**	**93**
Subtotal fertilizers	**4,770**	**2,831**	**—-**	**—-**	**114**	**1,726**	**7**	**8**	**84**
3110 nitrogenous fert.	2,452	1,487	—	—	61	890	7	2	6
3120 phosphatic fert.	12	6	—	—	—	3	—	3	—
3130 potassic fert.	738	329	—	—	50	279	—	3	76
3190 fert. & mixes nec	1,567	1,008	—	—	3	554	—	—	1
Subtotal other chemicals and related products	**4,077**	**374**	**—-**	**11**	**251**	**2,058**	**1,349**	**25**	**9**
3211 acyclic hydrocarbons	29	—	—	—	—	23	7	—	—
3212 benzene & toluene	257	—	—	—	147	33	77	—	—
3219 other hydrocarbons	643	21	—	—	—	621	—	—	—
3220 alcohols	1,596	6	—	—	70	256	1,264	—	—
3230 carboxylic acids	11	—	—	—	—	11	—	—	—
3240 nitrogen func. comp.	1	1	—	—	—	—	—	—	—
3260 organic comp. nec	39	—	—	—	—	39	—	—	—
3273 ammonia	524	85	—	11	30	364	—	25	9
3274 sodium hydroxide	692	169	—	—	—	524	—	—	—
3275 inorg. elem., oxides, & halogen salts	138	74	—	—	—	64	—	—	—
3276 metallic salts	61	17	—	—	—	44	—	—	—
3279 inorganic chem. nec	36	—	—	—	—	36	—	—	—
3285 perfumes & cleansers	3	—	—	—	3	—	—	—	—
3299 chem. products nec	44	—	—	—	—	42	3	—	—
Total crude materials, inedible except fuels	**7,050**	**1,908**	**—-**	**321**	**429**	**2,320**	**557**	**1,114**	**402**
Subtotal forest products, wood and chips	**238**	**12**	**—-**	**—-**	**—-**	**222**	**—-**	**4**	**—-**
4161 wood chips	233	12	—	—	—	217	—	4	—
4190 forest products nec	5	—	—	—	—	5	—	—	—
Subtotal soil, sand, gravel, rock and stone	**2,648**	**491**	**—-**	**321**	**58**	**166**	**121**	**1,104**	**387**
4322 limestone	520	98	—	264	12	133	—	14	—
4323 gypsum	5	3	—	—	2	—	—	—	—
4327 phosphate rock	3	3	—	—	—	—	—	—	—
4331 sand & gravel	1,877	144	—	57	45	33	121	1,090	387
4335 waterway improv. mat	243	243	—	—	—	—	—	—	—
Subtotal iron ore and scrap	**1,151**	**5**	**—-**	**—-**	**366**	**405**	**362**	**—-**	**14**
4410 iron ore	310	—	—	—	18	272	19	—	—
4420 iron & steel scrap	841	5	—	—	347	132	343	—	14
Subtotal marine shells	**1**	**1**	**—-**	**—-**	**—-**	**—-**	**—-**	**—-**	**—-**
4515 marine shells	1	1	—	—	—	—	—	—	—
Subtotal non-ferrous ores and scrap	**255**	**89**	**—-**	**—-**	**—-**	**164**	**1**	**—-**	**—-**
4650 aluminum ore	91	59	—	—	—	31	1	—	—
4670 manganese ore	109	31	—	—	—	78	—	—	—
4680 non-ferrous scrap	55	—	—	—	—	55	—	—	—
Subtotal sulphur, clay and salt	**97**	**13**	**—-**	**—-**	**5**	**79**	**—-**	**—-**	**—-**
4782 clay & refrac. mat.	97	13	—	—	5	79	—	—	—
Subtotal slag	**242**	**131**	**—-**	**—-**	**—-**	**51**	**56**	**3**	**—-**
4860 slag	242	131	—	—	—	51	56	3	—
Subtotal other non-metal. min.	**2,418**	**1,166**	**—-**	**—-**	**—-**	**1,234**	**16**	**3**	**—-**
4900 non-metal. min. nec	2,418	1,166	—	—	—	1,234	16	3	—
Total primary manufactured goods	**4,744**	**937**	**—-**	**16**	**464**	**2,554**	**424**	**345**	**4**
Subtotal paper products	**22**	**—-**	**—-**	**—-**	**—-**	**22**	**—-**	**—-**	**—-**
5190 paper products nec	22	—	—	—	—	22	—	—	—
Subtotal lime, cement and glass	**2,362**	**766**	**—-**	**16**	**437**	**687**	**107**	**345**	**4**
5210 lime	15	—	—	—	15	—	—	—	—
5220 cement & concrete	2,336	764	—	16	420	680	107	345	4
5290 misc. mineral prod.	12	2	—	—	3	7	—	—	—

MISSISSIPPI RIVER, MINNEAPOLIS, MN TO MOUTH OF MISSOURI RIVER (INCLUDED IN TRAFFIC OF MISSISSIPPI RIVER MINNEAPOLIS TO MOUTH OF PASSES
Freight Traffic, 2011 - continued
(thousand short tons)

Commodity	Grand Total	Internal							
		Inbound		Outbound		Through		Intra	
		Upbound	Downbnd	Upbound	Downbnd	Upbound	Downbnd	Upbound	Downbnd
Subtotal primary iron and steel products	**2,187**	**163**	**—-**	**—-**	**—-**	**1,709**	**315**	**—-**	**—-**
5312 pig iron	1,325	117	—	—	—	1,172	35	—	—
5315 ferro alloys	159	3	—	—	—	155	1	—	—
5320 i&s primary forms	28	9	—	—	—	13	6	—	—
5330 i&s plates & sheets	351	23	—	—	—	170	157	—	—
5360 i&s bars & shapes	227	8	—	—	—	112	107	—	—
5370 i&s pipe & tube	5	—	—	—	—	5	—	—	—
5390 primary i&s nec	94	3	—	—	—	83	9	—	—
Subtotal primary non-ferrous metal products	**173**	**8**	**—-**	**—-**	**27**	**136**	**2**	**—-**	**—-**
5422 aluminum	11	—	—	—	—	11	—	—	—
5429 smelted prod. nec	7	—	—	—	—	7	—	—	—
5480 fab. metal products	155	8	—	—	27	119	2	—	—
Total food and farm products	**26,263**	**154**	**—-**	**—-**	**12,705**	**253**	**12,851**	**9**	**291**
Subtotal grain	**16,389**	**13**	**—-**	**—-**	**7,860**	**7**	**8,507**	**2**	**—-**
6241 wheat	237	5	—	—	70	3	159	—	—
6344 corn	16,145	5	—	—	7,787	4	8,348	2	—
6442 rice	3	3	—	—	—	—	—	—	—
6445 oats	3	—	—	—	3	—	—	—	—
Subtotal oilseeds	**7,094**	**21**	**—-**	**—-**	**4,035**	**47**	**2,702**	**—-**	**289**
6522 soybeans	6,112	2	—	—	3,159	3	2,659	—	289
6534 flaxseed	12	—	—	—	—	12	—	—	—
6590 oilseeds nec	970	20	—	—	876	32	42	—	—
Subtotal vegetable products	**406**	**92**	**—-**	**—-**	**227**	**82**	**5**	**—-**	**—-**
6653 vegetable oils	404	92	—	—	227	82	3	—	—
6654 vegetables & prod.	2	—	—	—	—	—	2	—	—
Subtotal processed grain and animal feed	**2,153**	**11**	**—-**	**—-**	**584**	**7**	**1,542**	**7**	**2**
6747 grain mill products	166	—	—	—	35	5	123	1	2
6782 animal feed, prep.	1,987	11	—	—	548	3	1,419	6	—
Subtotal other agricultural products	**222**	**17**	**—-**	**—-**	**—-**	**109**	**95**	**—-**	**—-**
6861 sugar	57	—	—	—	—	57	—	—	—
6865 molasses	70	17	—	—	—	52	—	—	—
6885 alcoholic beverages	95	—	—	—	—	—	95	—	—
Total all manufactured equipment, machinery and products	**301**	**57**	**—-**	**18**	**9**	**212**	**4**	**—-**	**—-**
7110 machinery (not elec)	42	35	—	—	2	3	1	—	—
7500 textile products	2	1	—	—	—	1	—	—	—
7600 rubber & plastic pr.	8	—	—	—	8	—	—	—	—
7800 empty containers	9	—	—	—	—	6	3	—	—
7900 manufac. prod. nec	241	21	—	18	—	202	0	—	—
Ton-miles (x1000)	**10,588,664**	**3,234,810**	**14**	**130,957**	**5,290,501**	**431,022**	**1,077,958**	**210,590**	**212,812**

Tons All Traffic (x1000)	**61,216**
Ton-miles All Traffic (x1000)	**10,588,664**
Total Trip-ton-miles Internal and Intraport (x1000)	**68,953,568**

MISSISSIPPI RIVER, MOUTH OF MISSOURI RIVER TO MOUTH OF OHIO RIVER (INCLUDED IN TRAFFIC OF MISSISSIPPI RIVER, MINNEAPOLIS TO MOUTH OF PASSES)

Section Included: Mouth of Missouri River to Mouth of Ohio River; Upper Mississippi River from mile 195 to mile 0. Maintained Depth: 9 feet, via the Chain of Rocks canal, bypassing Chain of Rocks reach. Navigation Season: Entire year, except during brief periods when the channel may be blocked by ice.

Comparative Statement of Traffic (thousand short tons)

Year	Total	Year	Total	Year	Total	Year	Total
2002	121,456	2005	102,195	2008	98,665	**2011**	**106,630**
2003	111,473	2006	110,243	2009	104,314		
2004	108,610	2007	109,833	2010	102,968		

Freight Traffic, 2011 (thousand short tons)

Commodity	Total	Coastwise	
		Receipts	Shipments
Total, all commodities	**12**	**2**	**10**
Total chemicals and related products	**2**	**2**	**—-**
Subtotal other chemicals and related products	**2**	**2**	**—-**
3276 metallic salts	2	2	—
Total crude materials, inedible except fuels	**10**	**—-**	**10**
Subtotal soil, sand, gravel, rock and stone	**10**	**—-**	**10**
4335 waterway improv. mat	10	—	10
Ton-miles (x1000)	**1,579**	**278**	**1,302**

MISSISSIPPI RIVER, MOUTH OF MISSOURI RIVER TO MOUTH OF OHIO RIVER (INCLUDED IN TRAFFIC OF MISSISSIPPI RIVER, MINNEAPOLIS TO MOUTH OF PASSES
Freight Traffic, 2011 - continued
(thousand short tons)

Commodity	Total	Coastwise	
		Receipts	Shipments
Coastwise			

Commodity	Total	Internal							
		Inbound		Outbound		Through		Intra	
		Upbound	Downbnd	Upbound	Downbnd	Upbound	Downbnd	Upbound	Downbnd
Total, all commodities	**106,618**	**5,267**	**682**	**4,132**	**41,742**	**15,403**	**37,329**	**1,276**	**788**
Total coal	**25,589**	**1,643**	**—-**	**2,091**	**20,620**	**716**	**230**	**288**	**—-**
1100 coal & lignite	25,199	1,642	—-	2,080	20,598	578	13	288	—-
1200 coal coke	390	1	—-	11	22	138	217	—-	—-
Total petroleum and petroleum products	**10,298**	**330**	**377**	**95**	**330**	**1,350**	**7,691**	**—-**	**126**
Subtotal crude petroleum	**3,229**	**—-**	**—-**	**—-**	**23**	**23**	**3,184**	**—-**	**—-**
2100 crude petroleum	3,229	—-	—-	—-	23	23	3,184	—-	—-
Subtotal petroleum products	**7,069**	**330**	**377**	**95**	**307**	**1,327**	**4,507**	**—-**	**126**
2211 gasoline	289	79	—-	—-	17	164	26	—-	3
2221 kerosene	30	—-	—-	—-	—-	7	23	—-	—-
2330 distillate fuel oil	1,490	36	39	47	36	251	1,044	—-	36
2340 residual fuel oil	1,267	—-	47	—-	—-	33	1,187	—-	—-
2350 lube oil & greases	449	140	—-	—-	—-	271	38	—-	—-
2429 naphtha & solvents	309	74	—-	—-	39	115	82	—-	—-
2430 asphalt, tar & pitch	1,707	—-	287	13	79	40	1,288	—-	—-
2540 petroleum coke	1,172	—-	3	34	137	107	804	—-	87
2640 hydrocarbon & petrol gases, liquefied and gaseous	4	—-	—-	—-	—-	4	—-	—-	—-
2990 petro. products nec	352	—-	—-	—-	—-	337	15	—-	—-
Total chemicals and related products	**11,589**	**1,827**	**27**	**85**	**1,008**	**6,975**	**1,659**	**8**	**—-**
Subtotal fertilizers	**6,335**	**1,433**	**19**	**58**	**163**	**4,571**	**86**	**5**	**—-**
3110 nitrogenous fert.	3,296	829	2	3	2	2,401	60	—-	—-
3120 phosphatic fert.	24	15	—-	—-	—-	9	—-	—-	—-
3130 potassic fert.	967	144	17	55	162	562	22	5	—-
3190 fert. & mixes nec	2,048	446	—-	—-	—-	1,599	3	—-	—-
Subtotal other chemicals and related products	**5,255**	**394**	**8**	**27**	**845**	**2,404**	**1,573**	**3**	**—-**
3211 acyclic hydrocarbons	29	—-	—-	—-	—-	23	7	—-	—-
3212 benzene & toluene	274	—-	2	—-	18	33	222	—-	—-
3219 other hydrocarbons	643	—-	—-	—-	—-	643	—-	—-	—-
3220 alcohols	2,456	35	6	27	821	235	1,328	3	—-
3230 carboxylic acids	11	—-	—-	—-	—-	11	—-	—-	—-
3240 nitrogen func. comp.	1	—-	—-	—-	—-	1	—-	—-	—-
3260 organic comp. nec	39	—-	—-	—-	—-	39	—-	—-	—-
3273 ammonia	460	—-	—-	—-	—-	449	10	—-	—-
3274 sodium hydroxide	998	306	—-	—-	—-	692	—-	—-	—-
3275 inorg. elem., oxides, & halogen salts	144	—-	—-	—-	6	138	—-	—-	—-
3276 metallic salts	112	50	—-	—-	—-	61	—-	—-	—-
3279 inorganic chem. nec	39	3	—-	—-	—-	36	—-	—-	—-
3285 perfumes & cleansers	3	—-	—-	—-	—-	—-	3	—-	—-
3299 chem. products nec	44	—-	—-	—-	—-	42	3	—-	—-
Total crude materials, inedible except fuels	**13,877**	**1,158**	**50**	**439**	**6,143**	**3,623**	**1,117**	**688**	**657**
Subtotal forest products, wood and chips	**453**	**8**	**—-**	**68**	**211**	**166**	**—-**	**—-**	**—-**
4161 wood chips	447	8	—-	68	209	161	—-	—-	—-
4190 forest products nec	7	—-	—-	—-	2	5	—-	—-	—-
Subtotal soil, sand, gravel, rock and stone	**7,940**	**410**	**2**	**293**	**5,398**	**323**	**184**	**688**	**642**
4322 limestone	1,053	2	—-	87	795	143	19	—-	7
4323 gypsum	194	190	2	—-	—-	3	—-	—-	—-
4327 phosphate rock	7	4	—-	—-	—-	3	—-	—-	—-
4331 sand & gravel	3,265	102	—-	80	2,257	56	166	427	178
4335 waterway improv. mat	3,421	114	—-	125	2,346	118	—-	262	457
Subtotal iron ore and scrap	**1,476**	**6**	**18**	**73**	**280**	**333**	**763**	**—-**	**3**
4410 iron ore	319	6	18	19	3	254	20	—-	—-
4420 iron & steel scrap	1,157	—-	—-	54	277	79	743	—-	3
Subtotal marine shells	**1**	**—-**	**—-**	**—-**	**—-**	**1**	**—-**	**—-**	**—-**
4515 marine shells	1	—-	—-	—-	—-	1	—-	—-	—-
Subtotal non-ferrous ores and scrap	**395**	**—-**	**—-**	**—-**	**140**	**254**	**1**	**—-**	**—-**
4630 copper ore	20	—-	—-	—-	20	—-	—-	—-	—-
4650 aluminum ore	91	—-	—-	—-	—-	90	1	—-	—-
4670 manganese ore	109	—-	—-	—-	—-	109	—-	—-	—-
4680 non-ferrous scrap	55	—-	—-	—-	—-	55	—-	—-	—-
4690 non-ferrous ores nec	120	—-	—-	—-	120	—-	—-	—-	—-

MISSISSIPPI RIVER, MOUTH OF MISSOURI RIVER TO MOUTH OF OHIO RIVER (INCLUDED IN TRAFFIC OF MISSISSIPPI RIVER, MINNEAPOLIS TO MOUTH OF PASSES
Freight Traffic, 2011 - continued
(thousand short tons)

Commodity	Total	Internal							
		Inbound		Outbound		Through		Intra	
		Upbound	Downbnd	Upbound	Downbnd	Upbound	Downbnd	Upbound	Downbnd
Subtotal sulphur, clay and salt	**185**	**26**	**—-**	**—-**	**23**	**92**	**44**	**—-**	**—-**
4782 clay & refrac. mat.	185	26	—	—	23	92	44	—	—
Subtotal slag	**425**	**172**	**31**	**5**	**42**	**54**	**109**	**—-**	**12**
4860 slag	425	172	31	5	42	54	109	—	12
Subtotal other non-metal. min.	**3,001**	**537**	**—-**	**—-**	**49**	**2,399**	**16**	**—-**	**—-**
4900 non-metal. min. nec	3,001	537	—	—	49	2,399	16	—	—
Total primary manufactured goods	**8,062**	**247**	**218**	**1,406**	**3,233**	**2,078**	**590**	**292**	**—-**
Subtotal paper products	**22**	**—-**	**—-**	**—-**	**—-**	**22**	**—-**	**—-**	**—-**
5190 paper products nec	22	—	—	—	—	22	—	—	—
Subtotal lime, cement and glass	**5,308**	**33**	**199**	**1,404**	**3,078**	**37**	**266**	**292**	**—-**
5210 lime	816	—	—	—	794	—	22	—	—
5220 cement & concrete	4,478	33	199	1,404	2,282	29	240	292	—
5290 misc. mineral prod.	13	—	—	—	2	9	3	—	—
Subtotal primary iron and steel products	**2,512**	**204**	**19**	**—-**	**118**	**1,874**	**296**	**—-**	**—-**
5312 pig iron	1,326	3	12	—	—	1,288	23	—	—
5315 ferro alloys	181	22	—	—	—	158	1	—	—
5320 i&s primary forms	29	—	—	—	1	22	6	—	—
5330 i&s plates & sheets	578	122	—	—	105	193	157	—	—
5360 i&s bars & shapes	253	26	7	—	—	120	99	—	—
5370 i&s pipe & tube	9	—	—	—	4	5	—	—	—
5390 primary i&s nec	136	31	—	—	7	89	9	—	—
Subtotal primary non-ferrous metal products	**221**	**10**	**—-**	**2**	**36**	**145**	**28**	**—-**	**—-**
5422 aluminum	11	—	—	—	—	11	—	—	—
5429 smelted prod. nec	11	3	—	—	2	7	—	—	—
5480 fab. metal products	199	7	—	2	35	127	28	—	—
Total food and farm products	**36,909**	**54**	**8**	**15**	**10,405**	**392**	**26,030**	**—-**	**4**
Subtotal grain	**22,553**	**6**	**7**	**8**	**5,854**	**11**	**16,663**	**—-**	**4**
6241 wheat	1,691	4	—	7	1,434	2	245	—	—
6344 corn	20,764	2	7	2	4,327	7	16,415	—	4
6442 rice	72	—	—	—	70	3	—	—	—
6445 oats	3	—	—	—	—	—	3	—	—
6447 sorghum grains	23	—	—	—	23	—	—	—	—
Subtotal oilseeds	**10,682**	**—-**	**—-**	**2**	**3,697**	**67**	**6,916**	**—-**	**—-**
6522 soybeans	9,116	—	—	2	3,113	3	5,998	—	—
6534 flaxseed	12	—	—	—	—	12	—	—	—
6590 oilseeds nec	1,553	—	—	—	583	52	918	—	—
Subtotal vegetable products	**423**	**11**	**—-**	**2**	**6**	**173**	**231**	**—-**	**—-**
6653 vegetable oils	421	11	—	2	6	173	230	—	—
6654 vegetables & prod.	2	—	—	—	—	—	2	—	—
Subtotal processed grain and animal feed	**3,029**	**37**	**2**	**3**	**848**	**15**	**2,124**	**—-**	**—-**
6747 grain mill products	172	2	—	—	7	5	158	—	—
6781 hay & fodder	3	—	—	—	3	—	—	—	—
6782 animal feed, prep.	2,854	36	2	3	838	11	1,966	—	—
Subtotal other agricultural products	**222**	**—-**	**—-**	**—-**	**—-**	**126**	**95**	**—-**	**—-**
6861 sugar	57	—	—	—	—	57	—	—	—
6865 molasses	70	—	—	—	—	70	—	—	—
6885 alcoholic beverages	95	—	—	—	—	—	95	—	—
Total all manufactured equipment, machinery and products	**294**	**8**	**2**	**1**	**3**	**268**	**12**	**—-**	**—-**
7110 machinery (not elec)	49	8	2	—	—	39	1	—	—
7120 electrical machinery	2	—	—	—	2	—	—	—	—
7500 textile products	2	—	—	—	—	2	—	—	—
7600 rubber & plastic pr.	8	—	—	—	—	—	8	—	—
7800 empty containers	9	—	—	—	—	6	3	—	—
7900 manufac. prod. nec	224	—	—	1	2	221	0	—	—
Ton-miles Internal (x1000)	**17,399,035**	**872,804**	**14,337**	**228,608**	**5,997,206**	**2,988,788**	**7,230,403**	**28,919**	**37,970**

Tons All Traffic (x1000)	**106,630**
Ton-miles All Traffic (x1000)	**17,400,614**
Total Trip-ton-miles Internal and Intraport (x1000)	**107,753,931**

MISSISSIPPI RIVER, MOUTH OF OHIO RIVER TO BATON ROUGE, LA (INCLUDED IN TRAFFIC OF MISSISSIPPI RIVER, MINNEAPOLIS TO MOUTH OF PASSES)

Section Included: Mouth of Ohio River to Baton Rouge, LA; Lower Mississippi River from mile 954 to mile 236. Maintained Depth: not less than 9 feet during low water and commensurably greater depths available during the high water season. Tidal range to 3 feet at mean higher high water.

Comparative Statement of Traffic (thousand short tons)

Year	Total	Year	Total	Year	Total	Year	Total
2002	198,330	2005	177,528	2008	176,329	**2011**	**183,477**
2003	185,532	2006	188,412	2009	166,555		
2004	188,708	2007	185,872	2010	176,879		

Freight Traffic, 2011 (thousand short tons)

Commodity	Total	Coastwise Through Upbound	Coastwise Through Downbnd
Total, all commodities	**62**	**4**	**58**
Total chemicals and related products	**2**	**2**	**—-**
Subtotal other chemicals and related products	**2**	**2**	**—-**
3276 metallic salts	2	2	—-
Total crude materials, inedible except fuels	**12**	**2**	**10**
Subtotal soil, sand, gravel, rock and stone	**12**	**2**	**10**
4331 sand & gravel	2	2	—-
4335 waterway improv. mat	10	—-	10
Total primary manufactured goods	**0**	**0**	**0**
Subtotal primary non-ferrous metal products	**0**	**0**	**0**
5480 fab. metal products	0	0	0
Total food and farm products	**48**	**—-**	**48**
Subtotal other agricultural products	**48**	**—-**	**48**
6889 food products nec	48	—-	48
Ton-miles (x1000)	**32,229**	**1,549**	**30,680**
Coastwise			

Commodity	Total	Internal Inbound Upbound	Internal Inbound Downbnd	Internal Outbound Upbound	Internal Outbound Downbnd	Internal Through Upbound	Internal Through Downbnd	Internal Intra Upbound	Internal Intra Downbnd
Total, all commodities	**183,416**	**6,701**	**13,843**	**833**	**12,197**	**43,424**	**105,944**	**236**	**238**
Total coal	**34,176**	**120**	**7,426**	**2**	**2**	**705**	**25,922**	**—-**	**—-**
1100 coal & lignite	33,085	32	7,335	2	2	48	25,667	—-	—-
1200 coal coke	1,092	88	91	—-	—-	658	255	—-	—-
Total petroleum and petroleum products	**18,984**	**1,247**	**195**	**413**	**1,216**	**5,623**	**10,093**	**98**	**100**
Subtotal crude petroleum	**3,991**	**338**	**9**	**—-**	**165**	**73**	**3,405**	**—-**	**—-**
2100 crude petroleum	3,991	338	9	—-	165	73	3,405	—-	—-
Subtotal petroleum products	**14,993**	**909**	**186**	**413**	**1,051**	**5,549**	**6,687**	**98**	**100**
2211 gasoline	1,756	318	38	112	129	903	244	6	5
2221 kerosene	25	—-	—-	—-	—-	2	23	—-	—-
2330 distillate fuel oil	3,968	455	42	218	234	1,130	1,710	83	95
2340 residual fuel oil	2,225	26	47	—-	100	148	1,904	—-	—-
2350 lube oil & greases	1,509	41	8	76	365	956	53	9	—-
2410 petro. jelly & waxes	48	—-	—-	—-	—-	24	23	—-	—-
2429 naphtha & solvents	575	38	—-	—-	65	309	164	—-	—-
2430 asphalt, tar & pitch	1,484	—-	34	6	157	113	1,174	—-	—-
2540 petroleum coke	2,973	7	16	—-	—-	1,599	1,351	—-	—-
2640 hydrocarbon & petrol gases, liquefied and gaseous	46	24	—-	—-	—-	—-	23	—-	—-
2990 petro. products nec	384	—-	—-	—-	—-	364	19	—-	—-
Total chemicals and related products	**22,784**	**1,899**	**395**	**64**	**28**	**17,365**	**3,033**	**—-**	**—-**
Subtotal fertilizers	**12,021**	**1,545**	**237**	**37**	**1**	**10,135**	**65**	**—-**	**—-**
3110 nitrogenous fert.	7,175	1,122	91	27	—-	5,930	5	—-	—-
3120 phosphatic fert.	227	82	—-	—-	—-	144	—-	—-	—-
3130 potassic fert.	1,373	131	141	9	—-	1,033	58	—-	—-
3190 fert. & mixes nec	3,246	210	4	2	1	3,027	2	—-	—-
Subtotal other chemicals and related products	**10,763**	**354**	**158**	**26**	**26**	**7,230**	**2,968**	**—-**	**—-**
3211 acyclic hydrocarbons	85	—-	—-	—-	—-	72	12	—-	—-
3212 benzene & toluene	229	—-	—-	—-	20	33	176	—-	—-
3219 other hydrocarbons	2,513	5	—-	5	2	2,415	86	—-	—-
3220 alcohols	3,259	57	112	0	5	1,218	1,867	—-	—-
3230 carboxylic acids	296	9	2	17	—-	269	—-	—-	—-
3240 nitrogen func. comp.	170	—-	—-	—-	—-	151	19	—-	—-
3250 organo - inorg. comp.	2	—-	—-	—-	—-	—-	2	—-	—-
3260 organic comp. nec	387	53	45	—-	—-	231	58	—-	—-
3273 ammonia	992	95	—-	3	—-	894	—-	—-	—-
3274 sodium hydroxide	1,497	94	—-	1	—-	1,393	9	—-	—-
3275 inorg. elem., oxides, & halogen salts	1,031	39	—-	—-	—-	276	716	—-	—-
3276 metallic salts	174	1	—-	—-	—-	169	4	—-	—-

MISSISSIPPI RIVER, MOUTH OF OHIO RIVER TO BATON ROUGE, LA (INCLUDED IN TRAFFIC OF MISSISSIPPI RIVER, MINNEAPOLIS TO MOUTH OF PASSES
Freight Traffic, 2011 - continued
(thousand short tons)

Commodity	Total	Internal							
		Inbound		Outbound		Through		Intra	
		Upbound	Downbnd	Upbound	Downbnd	Upbound	Downbnd	Upbound	Downbnd
3279 inorganic chem. nec	58	—	—	—	—	46	12	—	—
3285 perfumes & cleansers	3	—	—	—	—	—	3	—	—
3299 chem. products nec	66	—	—	—	—	63	3	—	—
Total crude materials, inedible except fuels	**33,429**	**2,071**	**5,118**	**117**	**233**	**12,935**	**12,761**	**137**	**57**
Subtotal forest products, wood and chips	**233**	**—**	**—**	**5**	**109**	**66**	**15**	**6**	**33**
4110 rubber & gums	17	—	—	—	—	17	—	—	—
4161 wood chips	49	—	—	—	—	49	—	—	—
4170 wood in the rough	161	—	—	—	109	—	13	6	33
4190 forest products nec	7	—	—	5	—	—	2	—	—
Subtotal pulp and waste paper	**82**	**—**	**—**	**—**	**—**	**—**	**82**	**—**	**—**
4225 pulp & waste paper	82	—	—	—	—	—	82	—	—
Subtotal soil, sand, gravel, rock and stone	**16,135**	**8**	**4,139**	**—**	**38**	**968**	**10,982**	**—**	**0**
4310 building stone	35	—	—	—	—	35	—	—	—
4322 limestone	7,292	—	1,621	—	—	464	5,207	—	—
4323 gypsum	266	—	23	—	—	19	224	—	—
4327 phosphate rock	13	2	—	—	—	12	—	—	—
4331 sand & gravel	3,812	6	1,035	—	—	422	2,348	—	0
4335 waterway improv. mat	4,718	—	1,460	—	38	17	3,203	—	—
Subtotal iron ore and scrap	**4,956**	**1,315**	**965**	**60**	**54**	**1,260**	**1,165**	**129**	**9**
4410 iron ore	1,401	3	—	—	—	941	456	—	—
4420 iron & steel scrap	3,556	1,312	965	60	54	319	708	129	9
Subtotal non-ferrous ores and scrap	**4,096**	**637**	**14**	**1**	**—**	**3,289**	**150**	**3**	**3**
4630 copper ore	20	—	—	—	—	—	20	—	—
4650 aluminum ore	2,878	583	—	—	—	2,295	—	—	—
4670 manganese ore	792	54	14	1	—	717	—	3	3
4690 non-ferrous ores nec	407	—	—	—	—	277	130	—	—
Subtotal sulphur, clay and salt	**286**	**4**	**—**	**31**	**6**	**198**	**47**	**—**	**—**
4782 clay & refrac. mat.	286	4	—	31	6	198	47	—	—
Subtotal slag	**683**	**—**	**—**	**19**	**27**	**310**	**315**	**—**	**13**
4860 slag	683	—	—	19	27	310	315	—	13
Subtotal other non-metal. min.	**6,958**	**106**	**—**	**1**	**—**	**6,844**	**6**	**—**	**—**
4900 non-metal. min. nec	6,958	106	—	1	—	6,844	6	—	—
Total primary manufactured goods	**11,968**	**1,284**	**528**	**114**	**487**	**5,838**	**3,715**	**—**	**3**
Subtotal lime, cement and glass	**3,127**	**4**	**200**	**—**	**—**	**101**	**2,821**	**—**	**—**
5210 lime	663	—	159	—	—	—	504	—	—
5220 cement & concrete	2,439	4	41	—	—	79	2,316	—	—
5290 misc. mineral prod.	25	—	—	—	—	23	2	—	—
Subtotal primary iron and steel products	**7,751**	**1,069**	**73**	**37**	**348**	**5,413**	**808**	**—**	**3**
5312 pig iron	3,894	874	1	1	—	3,015	3	—	—
5315 ferro alloys	964	29	—	—	—	931	2	—	3
5320 i&s primary forms	98	—	—	—	—	74	24	—	—
5330 i&s plates & sheets	1,539	66	27	36	316	524	570	—	—
5360 i&s bars & shapes	560	18	6	—	—	511	25	—	—
5370 i&s pipe & tube	194	—	0	—	—	64	130	—	—
5390 primary i&s nec	502	83	39	—	32	295	54	—	—
Subtotal primary non-ferrous metal products	**1,091**	**210**	**255**	**77**	**139**	**324**	**86**	**—**	**—**
5422 aluminum	171	7	—	20	—	120	24	—	—
5429 smelted prod. nec	17	—	—	—	—	15	2	—	—
5480 fab. metal products	903	204	255	56	139	188	60	—	—
Total food and farm products	**61,764**	**80**	**174**	**124**	**10,228**	**687**	**50,394**	**—**	**78**
Subtotal grain	**34,744**	**16**	**27**	**55**	**5,065**	**83**	**29,422**	**—**	**76**
6241 wheat	4,579	—	—	19	1,072	41	3,434	—	12
6344 corn	28,065	16	27	36	2,489	23	25,412	—	63
6442 rice	1,683	—	—	—	1,315	3	365	—	1
6443 barley & rye	8	—	—	—	—	8	—	—	—
6445 oats	6	—	—	—	4	—	2	—	—
6447 sorghum grains	403	—	—	—	186	9	209	—	—
Subtotal oilseeds	**21,378**	**—**	**4**	**52**	**5,063**	**32**	**16,228**	**—**	**—**
6522 soybeans	18,756	—	4	29	5,057	3	13,663	—	—
6534 flaxseed	12	—	—	—	—	12	—	—	—
6590 oilseeds nec	2,610	—	—	23	6	17	2,565	—	—
Subtotal vegetable products	**658**	**—**	**97**	**—**	**2**	**183**	**375**	**—**	**—**
6653 vegetable oils	656	—	97	—	2	183	374	—	—
6654 vegetables & prod.	2	—	—	—	—	—	2	—	—

MISSISSIPPI RIVER, MOUTH OF OHIO RIVER TO BATON ROUGE, LA (INCLUDED IN TRAFFIC OF MISSISSIPPI RIVER, MINNEAPOLIS TO MOUTH OF PASSES
Freight Traffic, 2011 - continued
(thousand short tons)

Commodity	Total	Internal							
		Inbound		Outbound		Through		Intra	
		Upbound	Downbnd	Upbound	Downbnd	Upbound	Downbnd	Upbound	Downbnd
Subtotal processed grain and animal feed	**4,600**	**64**	**47**	**17**	**97**	**114**	**4,259**	**—-**	**1**
6747 grain mill products	227	—	—	2	—	5	221	—	—
6781 hay & fodder	3	—	—	—	—	—	3	—	—
6782 animal feed, prep.	4,371	64	47	16	97	110	4,036	—	1
Subtotal other agricultural products	**384**	**—-**	**—-**	**—-**	**—-**	**274**	**110**	**—-**	**—-**
6861 sugar	59	—	—	—	—	59	—	—	—
6865 molasses	216	—	—	—	—	215	2	—	—
6885 alcoholic beverages	79	—	—	—	—	—	79	—	—
6889 food products nec	29	—	—	—	—	—	29	—	—
Total all manufactured equipment, machinery and products	**310**	**1**	**8**	**—-**	**3**	**271**	**27**	**—-**	**—-**
7110 machinery (not elec)	55	—	—	—	—	50	5	—	—
7120 electrical machinery	2	—	—	—	—	1	2	—	—
7500 textile products	2	—	—	—	—	2	—	—	—
7600 rubber & plastic pr.	12	—	8	—	—	—	4	—	—
7800 empty containers	9	—	—	—	—	6	3	—	—
7900 manufac. prod. nec	230	1	—	—	3	213	13	—	—
Ton-miles Internal (x1000)	**114,297,187**	**3,143,560**	**6,795,695**	**191,130**	**5,173,919**	**28,297,272**	**70,608,049**	**49,583**	**37,980**

Tons All Traffic (x1000)	**183,477**
Ton-miles All Traffic (x1000)	**114,329,416**
Total Trip-ton-miles Internal and Intraport (x1000)	**194,076,583**

MISSISSIPPI RIVER, BATON ROUGE, LA TO MOUTH OF PASSES

Section Included: Baton Rouge, LA to mouth of passes; lower Mississippi River from mile 236 to mile 0 A.H.P.; South Pass 14.2 miles; Southwest Pass 21.2 miles. Maintained Depth: Southwest Pass, 45 feet; South Pass, 13 feet. Tidal range to 3 feet at mean higher high water.

Comparative Statement of Traffic (thousand short tons)

Year	Total	Year	Total	Year	Total	Year	Total
2002	434,094	2005	397,930	2008	425,284	**2011**	**446,346**
2003	411,058	2006	424,994	2009	389,096		
2004	429,500	2007	430,034	2010	427,090		

Freight Traffic, 2011 (thousand short tons)

Commodity	Total	Foreign				Canadian	
		Inbound	Outbound	Through		Inbound	Outbound
				Upbound	Downbnd		
Total, all commodities	**201,341**	**74,742**	**124,645**	**1**	**224**	**1,075**	**653**
Total coal	**21,982**	**605**	**21,228**	**—-**	**—-**	**—-**	**149**
1100 coal & lignite	21,033	68	20,904	—	—	—	61
1200 coal coke	948	536	324	—	—	—	88
Total petroleum and petroleum products	**64,911**	**38,498**	**25,710**	**0**	**—-**	**395**	**308**
Subtotal crude petroleum	**21,396**	**21,217**	**—-**	**—-**	**—-**	**179**	**—-**
2100 crude petroleum	21,396	21,217	—	—	—	179	—
Subtotal petroleum products	**43,515**	**17,281**	**25,710**	**0**	**—-**	**216**	**308**
2211 gasoline	4,836	2,317	2,424	—	—	7	89
2221 kerosene	111	—	111	—	—	—	—
2330 distillate fuel oil	28,950	13,810	15,045	—	—	57	38
2340 residual fuel oil	2,846	685	2,161	0	—	—	—
2350 lube oil & greases	198	83	13	—	—	102	—
2410 petro. jelly & waxes	8	5	3	—	—	—	—
2429 naphtha & solvents	200	43	156	—	—	—	—
2430 asphalt, tar & pitch	381	54	327	—	—	—	—
2540 petroleum coke	5,980	281	5,469	—	—	50	181
2640 hydrocarbon & petrol gases, liquefied and gaseous	5	4	1	—	—	—	—
2990 petro. products nec	0	0	—	—	—	—	—
Total chemicals and related products	**17,150**	**12,130**	**4,753**	**—-**	**—-**	**89**	**178**
Subtotal fertilizers	**6,953**	**6,772**	**181**	**—-**	**—-**	**—-**	**—-**
3110 nitrogenous fert.	4,425	4,283	142	—	—	—	—
3120 phosphatic fert.	230	230	0	—	—	—	—
3130 potassic fert.	1,537	1,533	5	—	—	—	—
3190 fert. & mixes nec	760	727	34	—	—	—	—
Subtotal other chemicals and related products	**10,197**	**5,358**	**4,572**	**—-**	**—-**	**89**	**178**
3211 acyclic hydrocarbons	262	131	66	—	—	65	—
3212 benzene & toluene	327	320	7	—	—	—	—
3219 other hydrocarbons	655	52	595	—	—	8	—
3220 alcohols	2,572	2,034	538	—	—	—	—
3230 carboxylic acids	109	65	44	—	—	—	—
3240 nitrogen func. comp.	298	81	217	—	—	—	—
3250 organo - inorg. comp.	86	23	63	—	—	—	—

MISSISSIPPI RIVER, BATON ROUGE, LA TO MOUTH OF PASSES
Freight Traffic, 2011 - continued
(thousand short tons)

	Commodity	Total	Foreign				Canadian	
			Inbound	Outbound	Through		Inbound	Outbound
					Upbound	Downbnd		
3260	organic comp. nec	177	42	135	—	—	—	—
3271	sulphur (liquid)	56	56	—	—	—	—	—
3272	sulphuric acid	32	7	25	—	—	—	—
3273	ammonia	1,698	1,698	—	—	—	—	—
3274	sodium hydroxide	1,292	3	1,115	—	—	—	174
3275	inorg. elem., oxides, & halogen salts	634	237	397	—	—	—	—
3276	metallic salts	379	330	45	—	—	—	4
3279	inorganic chem. nec	127	124	4	—	—	—	—
3281	radioactive material	13	0	13	—	—	—	—
3282	pigments & paints	147	10	137	—	—	—	—
3283	coloring mat. nec	5	3	2	—	—	—	—
3284	medicines	22	4	19	—	—	—	—
3285	perfumes & cleansers	85	8	62	—	—	16	—
3286	plastics	663	26	637	—	—	—	—
3291	pesticides	193	31	163	—	—	—	—
3292	starches, gluten, glue	30	3	27	—	—	—	—
3293	explosives	0	0	0	—	—	—	—
3297	chemical additives	88	23	65	—	—	—	—
3298	wood & resin chem.	44	0	43	—	—	—	—
3299	chem. products nec	201	48	153	—	—	—	—
	Total crude materials, inedible except fuels	**17,681**	**13,950**	**3,212**	**—**	**—**	**501**	**18**
	Subtotal forest products, wood and chips	**519**	**379**	**140**	**—**	**—**	**—**	**—**
4110	rubber & gums	331	330	1	—	—	—	—
4150	fuel wood	39	1	38	—	—	—	—
4170	wood in the rough	13	2	10	—	—	—	—
4189	lumber	136	45	91	—	—	—	—
4190	forest products nec	1	0	0	—	—	—	—
	Subtotal pulp and waste paper	**200**	**7**	**193**	**—**	**—**	**—**	**—**
4225	pulp & waste paper	200	7	193	—	—	—	—
	Subtotal soil, sand, gravel, rock and stone	**5,108**	**5,014**	**4**	**—**	**—**	**90**	**—**
4310	building stone	56	56	0	—	—	—	—
4322	limestone	1,702	1,702	—	—	—	—	—
4323	gypsum	0	—	0	—	—	—	—
4327	phosphate rock	2,947	2,947	—	—	—	—	—
4331	sand & gravel	403	309	4	—	—	90	—
	Subtotal iron ore and scrap	**3,988**	**936**	**2,668**	**—**	**—**	**385**	**—**
4410	iron ore	2,385	855	1,145	—	—	385	—
4420	iron & steel scrap	1,603	80	1,523	—	—	—	—
	Subtotal marine shells	**0**	**—**	**0**	**—**	**—**	**—**	**—**
4515	marine shells	0	—	0	—	—	—	—
	Subtotal non-ferrous ores and scrap	**5,615**	**5,443**	**173**	**—**	**—**	**—**	**—**
4630	copper ore	24	0	24	—	—	—	—
4650	aluminum ore	4,665	4,661	3	—	—	—	—
4670	manganese ore	565	565	—	—	—	—	—
4680	non-ferrous scrap	13	1	13	—	—	—	—
4690	non-ferrous ores nec	348	216	133	—	—	—	—
	Subtotal sulphur, clay and salt	**413**	**379**	**34**	**—**	**—**	**—**	**—**
4741	sulphur, (dry)	27	—	27	—	—	—	—
4782	clay & refrac. mat.	385	379	6	—	—	—	—
	Subtotal slag	**26**	**0**	**—**	**—**	**—**	**26**	**—**
4860	slag	26	0	—	—	—	26	—
	Subtotal other non-metal. min.	**1,811**	**1,792**	**2**	**—**	**—**	**—**	**18**
4900	non-metal. min. nec	1,811	1,792	2	—	—	—	18
	Total primary manufactured goods	**7,943**	**7,298**	**585**	**—**	**0**	**60**	**—**
	Subtotal paper products	**312**	**20**	**292**	**—**	**—**	**—**	**—**
5110	newsprint	1	—	1	—	—	—	—
5120	paper & paperboard	292	13	279	—	—	—	—
5190	paper products nec	20	7	12	—	—	—	—
	Subtotal lime, cement and glass	**357**	**352**	**5**	**—**	**—**	**—**	**—**
5220	cement & concrete	154	154	0	—	—	—	—
5240	glass & glass prod.	3	2	2	—	—	—	—
5290	misc. mineral prod.	199	196	3	—	—	—	—
	Subtotal primary iron and steel products	**6,011**	**5,812**	**200**	**—**	**—**	**—**	**—**
5312	pig iron	3,403	3,402	0	—	—	—	—
5315	ferro alloys	1,069	1,069	0	—	—	—	—
5320	i&s primary forms	413	275	138	—	—	—	—
5330	i&s plates & sheets	293	280	13	—	—	—	—
5360	i&s bars & shapes	503	473	30	—	—	—	—
5370	i&s pipe & tube	317	300	17	—	—	—	—
5390	primary i&s nec	14	13	1	—	—	—	—
	Subtotal primary non-ferrous metal products	**1,174**	**1,029**	**85**	**—**	**0**	**60**	**—**
5421	copper	215	214	1	—	—	—	—
5422	aluminum	150	133	16	—	—	—	—
5429	smelted prod. nec	302	278	24	—	—	—	—
5480	fab. metal products	507	404	44	—	0	60	—

MISSISSIPPI RIVER, BATON ROUGE, LA TO MOUTH OF PASSES
Freight Traffic, 2011 - continued
(thousand short tons)

Commodity	Total	Foreign				Canadian	
		Inbound	Outbound	Through		Inbound	Outbound
				Upbound	Downbnd		
Subtotal primary wood products	**89**	**85**	**3**	**—-**	**—-**	**—-**	**—-**
5540 primary wood prod.	89	85	3	—-	—-	—-	—-
Total food and farm products	**70,559**	**1,691**	**68,616**	**—-**	**224**	**28**	**1**
Subtotal fish	**8**	**1**	**7**	**—-**	**—-**	**—-**	**—-**
6134 fish (not shellfish)	7	1	7	—-	—-	—-	—-
6136 shellfish	1	1	0	—-	—-	—-	—-
Subtotal grain	**34,963**	**36**	**34,927**	**—-**	**—-**	**—-**	**—-**
6241 wheat	5,505	—-	5,505	—-	—-	—-	—-
6344 corn	27,081	—-	27,081	—-	—-	—-	—-
6442 rice	1,727	0	1,727	—-	—-	—-	—-
6443 barley & rye	35	35	—-	—-	—-	—-	—-
6447 sorghum grains	615	—-	615	—-	—-	—-	—-
Subtotal oilseeds	**25,089**	**21**	**25,068**	**—-**	**—-**	**—-**	**—-**
6521 peanuts	3	2	1	—-	—-	—-	—-
6522 soybeans	21,513	—-	21,513	—-	—-	—-	—-
6534 flaxseed	19	19	—-	—-	—-	—-	—-
6590 oilseeds nec	3,555	0	3,555	—-	—-	—-	—-
Subtotal vegetable products	**4,661**	**991**	**3,670**	**—-**	**—-**	**—-**	**—-**
6653 vegetable oils	2,172	972	1,199	—-	—-	—-	—-
6654 vegetables & prod.	2,489	18	2,471	—-	—-	—-	—-
Subtotal processed grain and animal feed	**4,482**	**3**	**4,479**	**—-**	**—-**	**—-**	**—-**
6746 wheat flour	14	2	12	—-	—-	—-	—-
6747 grain mill products	443	1	442	—-	—-	—-	—-
6781 hay & fodder	0	—-	0	—-	—-	—-	—-
6782 animal feed, prep.	4,025	0	4,025	—-	—-	—-	—-
Subtotal other agricultural products	**1,356**	**640**	**464**	**—-**	**224**	**28**	**1**
6811 meat, fresh, frozen	308	0	83	—-	224	—-	—-
6817 meat, prepared	2	—-	2	—-	—-	—-	—-
6822 dairy products	11	11	0	—-	—-	—-	—-
6835 fish, prepared	7	0	7	—-	—-	—-	—-
6838 tallow, animal oils	62	0	62	—-	—-	—-	1
6839 animals & prod. nec	4	0	4	—-	—-	—-	—-
6856 bananas & plantains	15	15	—-	—-	—-	—-	—-
6857 fruit & nuts nec	5	4	1	—-	—-	—-	—-
6858 fruit juices	7	7	0	—-	—-	—-	—-
6861 sugar	109	98	11	—-	—-	—-	—-
6865 molasses	118	118	—-	—-	—-	—-	—-
6871 coffee	357	293	64	—-	—-	—-	—-
6872 cocoa beans	0	0	—-	—-	—-	—-	—-
6885 alcoholic beverages	66	26	12	—-	—-	28	—-
6888 water & ice	0	0	0	—-	—-	—-	—-
6889 food products nec	222	66	155	—-	—-	—-	—-
6891 tobacco & products	0	—-	0	—-	—-	—-	—-
6893 cotton	63	0	63	—-	—-	—-	—-
6894 natural fibers nec	0	0	0	—-	—-	—-	—-
6899 farm products nec	0	0	0	—-	—-	—-	—-
Total all manufactured equipment, machinery and products	**841**	**408**	**428**	**1**	**—-**	**3**	**—-**
7110 machinery (not elec)	183	122	58	0	—-	3	—-
7120 electrical machinery	100	80	20	—-	—-	0	—-
7210 vehicles & parts	35	17	18	—-	—-	—-	—-
7220 aircraft & parts	4	0	4	—-	—-	—-	—-
7230 ships & boats	36	5	30	1	—-	—-	—-
7300 ordnance & access.	0	0	0	—-	—-	—-	—-
7400 manufac. wood prod.	41	11	30	—-	—-	—-	—-
7500 textile products	105	54	50	—-	—-	—-	—-
7600 rubber & plastic pr.	226	45	181	—-	—-	—-	—-
7900 manufac. prod. nec	110	74	36	—-	—-	0	—-
Total unknown or not elsewhere classified	**275**	**162**	**113**	**—-**	**—-**	**0**	**—-**
9900 unknown or nec	275	162	113	—-	—-	0	—-
Ton-miles (x1000)	**30,241,876**	**12,040,720**	**17,870,019**	**103**	**25,066**	**194,455**	**111,513**
Foreign & Canadian							

Commodity	Total	Coastwise			
		Receipts	Shipments	Through	
				Upbound	Downbnd
Total, all commodities	**26,549**	**3,588**	**22,447**	**29**	**485**
Total coal	**5,294**	**—-**	**5,294**	**—-**	**—-**
1100 coal & lignite	5,294	—-	5,294	—-	—-
Total petroleum and petroleum products	**17,770**	**1,778**	**15,701**	**4**	**288**
Subtotal crude petroleum	**486**	**357**	**129**	**—-**	**—-**
2100 crude petroleum	486	357	129	—-	—-
Subtotal petroleum products	**17,284**	**1,421**	**15,571**	**4**	**288**

MISSISSIPPI RIVER, BATON ROUGE, LA TO MOUTH OF PASSES
Freight Traffic, 2011 - continued
(thousand short tons)

Commodity	Total	Coastwise			
		Receipts	Shipments	Through	
				Upbound	Downbnd
2211 gasoline	8,387	40	8,347	—-	—-
2330 distillate fuel oil	5,747	463	5,006	—-	278
2340 residual fuel oil	1,960	846	1,114	—-	—-
2350 lube oil & greases	81	7	60	4	10
2429 naphtha & solvents	77	16	61	—-	—-
2430 asphalt, tar & pitch	496	4	491	—-	—-
2540 petroleum coke	535	45	490	—-	—-
2640 hydrocarbon & petrol gases, liquefied and gaseous	2	—-	2	—-	—-
Total chemicals and related products	**1,938**	**1,127**	**788**	**23**	**—-**
Subtotal fertilizers	**1,035**	**1,015**	**20**	**—-**	**—-**
3110 nitrogenous fert.	569	550	19	—-	—-
3190 fert. & mixes nec	466	465	1	—-	—-
Subtotal other chemicals and related products	**903**	**111**	**768**	**23**	**—-**
3212 benzene & toluene	21	21	—-	—-	—-
3219 other hydrocarbons	99	—-	99	—-	—-
3220 alcohols	293	—-	293	—-	—-
3271 sulphur (liquid)	137	29	86	22	—-
3272 sulphuric acid	27	27	—-	—-	—-
3273 ammonia	32	—-	32	—-	—-
3274 sodium hydroxide	282	34	248	—-	—-
3275 inorg. elem., oxides, & halogen salts	10	—-	10	—-	—-
3276 metallic salts	2	—-	—-	2	—-
Total crude materials, inedible except fuels	**698**	**684**	**2**	**2**	**10**
Subtotal soil, sand, gravel, rock and stone	**218**	**204**	**2**	**2**	**10**
4327 phosphate rock	204	204	—-	—-	—-
4331 sand & gravel	4	—-	2	2	—-
4335 waterway improv. mat	10	—-	—-	—-	10
Subtotal non-ferrous ores and scrap	**480**	**480**	**—-**	**—-**	**—-**
4650 aluminum ore	480	480	—-	—-	—-
Total primary manufactured goods	**0**	**—-**	**—-**	**0**	**0**
Subtotal primary non-ferrous metal products	**0**	**—-**	**—-**	**0**	**0**
5480 fab. metal products	0	—-	—-	0	0
Total food and farm products	**849**	**—-**	**663**	**—-**	**186**
Subtotal grain	**13**	**—-**	**13**	**—-**	**—-**
6241 wheat	13	—-	13	—-	—-
Subtotal vegetable products	**26**	**—-**	**26**	**—-**	**—-**
6653 vegetable oils	26	—-	26	—-	—-
Subtotal processed grain and animal feed	**468**	**—-**	**468**	**—-**	**—-**
6747 grain mill products	447	—-	447	—-	—-
6782 animal feed, prep.	21	—-	21	—-	—-
Subtotal other agricultural products	**342**	**—-**	**156**	**—-**	**186**
6861 sugar	151	—-	151	—-	—-
6888 water & ice	143	—-	5	—-	139
6889 food products nec	48	—-	—-	—-	48
Total all manufactured equipment, machinery and products	**0**	**—-**	**0**	**—-**	**—-**
7110 machinery (not elec)	0	—-	0	—-	—-
Total unknown or not elsewhere classified	**0**	**0**	**—-**	**—-**	**—-**
9900 unknown or nec	0	0	—-	—-	—-
Ton-miles (x1000)	**3,532,821**	**551,739**	**2,957,431**	**857**	**22,793**
Coastwise					

Commodity	Total	Internal							
		Inbound		Outbound		Through		Intra	
		Upbound	Downbnd	Upbound	Downbnd	Upbound	Downbnd	Upbound	Downbnd
Total, all commodities	**218,456**	**8,947**	**102,230**	**37,990**	**10,460**	**16,892**	**12,780**	**10,110**	**19,048**
Total coal	**26,499**	**47**	**23,332**	**774**	**24**	**50**	**314**	**183**	**1,776**
1100 coal & lignite	23,367	30	22,344	67	6	15	302	135	468
1200 coal coke	3,132	16	989	706	17	35	12	49	1,308
Total petroleum and petroleum products	**56,192**	**6,338**	**10,153**	**6,789**	**7,554**	**2,900**	**3,524**	**6,886**	**12,047**
Subtotal crude petroleum	**8,440**	**903**	**4,226**	**507**	**171**	**1,403**	**363**	**84**	**784**
2100 crude petroleum	8,440	903	4,226	507	171	1,403	363	84	784
Subtotal petroleum products	**47,752**	**5,435**	**5,927**	**6,282**	**7,383**	**1,497**	**3,161**	**6,803**	**11,263**
2211 gasoline	4,742	807	423	1,114	1,060	168	461	210	497
2221 kerosene	73	7	17	18	6	—-	6	16	3
2330 distillate fuel oil	13,357	1,515	1,254	1,913	2,627	81	594	2,897	2,477
2340 residual fuel oil	13,865	1,387	1,736	571	1,701	123	492	2,778	5,078
2350 lube oil & greases	2,243	277	170	223	515	788	132	3	136
2410 petro. jelly & waxes	76	26	8	13	1	11	15	—-	—-
2429 naphtha & solvents	2,745	450	158	293	997	74	193	373	206
2430 asphalt, tar & pitch	2,759	735	575	113	150	70	755	124	239
2540 petroleum coke	6,546	68	1,418	1,614	89	128	308	373	2,549

MISSISSIPPI RIVER, BATON ROUGE, LA TO MOUTH OF PASSES
Freight Traffic, 2011 - continued
(thousand short tons)

Commodity	Total	Internal							
		Inbound		Outbound		Through		Intra	
		Upbound	Downbnd	Upbound	Downbnd	Upbound	Downbnd	Upbound	Downbnd
2640 hydrocarbon & petrol gases, liquefied and gaseous	638	128	138	34	58	21	190	7	63
2990 petro. products nec	709	36	31	376	178	34	16	22	16
Total chemicals and related products	**33,373**	**1,349**	**3,333**	**16,427**	**2,062**	**3,909**	**1,049**	**2,724**	**2,520**
Subtotal fertilizers	**12,016**	**10**	**16**	**11,130**	**228**	**432**	**15**	**103**	**82**
3110 nitrogenous fert.	7,143	—	5	6,729	129	125	0	94	62
3120 phosphatic fert.	242	—	—	195	9	37	1	—	—
3130 potassic fert.	1,238	—	—	1,180	37	—	6	5	10
3190 fert. & mixes nec	3,392	10	11	3,026	53	270	8	4	11
Subtotal other chemicals and related products	**21,357**	**1,340**	**3,317**	**5,297**	**1,834**	**3,478**	**1,033**	**2,621**	**2,438**
3211 acyclic hydrocarbons	1,144	445	131	179	147	44	59	17	123
3212 benzene & toluene	3,168	406	1,054	56	636	84	59	599	275
3219 other hydrocarbons	4,524	160	389	1,238	181	1,667	96	488	306
3220 alcohols	3,433	48	860	1,028	221	469	611	103	93
3230 carboxylic acids	360	9	35	12	2	302	—	—	—
3240 nitrogen func. comp.	375	4	1	11	30	246	82	—	—
3250 organo - inorg. comp.	2	—	2	—	—	—	—	—	—
3260 organic comp. nec	694	48	61	144	52	215	50	—	125
3272 sulphuric acid	832	142	5	5	221	4	—	200	256
3273 ammonia	931	5	—	811	8	50	5	43	10
3274 sodium hydroxide	3,254	32	13	1,217	122	322	9	342	1,198
3275 inorg. elem., oxides, & halogen salts	2,015	22	750	329	30	56	60	764	3
3276 metallic salts	370	13	6	173	126	2	3	—	46
3279 inorganic chem. nec	62	—	4	46	12	—	—	—	—
3285 perfumes & cleansers	3	—	3	—	—	—	—	—	—
3286 plastics	0	—	—	—	—	0	—	—	—
3297 chemical additives	61	—	—	—	—	—	—	61	—
3299 chem. products nec	128	7	3	48	47	17	0	4	3
Total crude materials, inedible except fuels	**28,136**	**268**	**5,148**	**6,975**	**404**	**8,319**	**4,824**	**100**	**2,098**
Subtotal forest products, wood and chips	**34**	**—**	**15**	**17**	**—**	**1**	**—**	**—**	**—**
4110 rubber & gums	17	—	—	17	—	—	—	—	—
4161 wood chips	1	—	—	—	—	1	—	—	—
4170 wood in the rough	13	—	13	—	—	—	—	—	—
4190 forest products nec	2	—	2	—	—	—	—	—	—
Subtotal pulp and waste paper	**82**	**—**	**82**	**—**	**—**	**—**	**—**	**—**	**—**
4225 pulp & waste paper	82	—	82	—	—	—	—	—	—
Subtotal soil, sand, gravel, rock and stone	**11,227**	**49**	**3,461**	**829**	**168**	**93**	**4,456**	**83**	**2,088**
4322 limestone	4,444	36	1,935	458	5	2	2,008	1	—
4323 gypsum	224	—	133	—	—	—	91	—	—
4327 phosphate rock	2,091	—	—	10	—	3	—	2	2,076
4331 sand & gravel	2,204	13	450	361	132	89	1,069	79	12
4335 waterway improv. mat	2,263	—	942	—	32	—	1,288	1	—
Subtotal iron ore and scrap	**4,090**	**209**	**1,285**	**1,003**	**77**	**1,347**	**149**	**14**	**5**
4410 iron ore	1,468	—	462	902	42	45	—	14	3
4420 iron & steel scrap	2,621	209	823	101	35	1,302	149	—	2
Subtotal non-ferrous ores and scrap	**4,123**	**3**	**140**	**3,445**	**17**	**503**	**10**	**3**	**2**
4630 copper ore	20	—	20	—	—	—	—	—	—
4650 aluminum ore	2,798	3	—	2,302	1	489	—	—	2
4670 manganese ore	814	—	—	796	10	5	—	3	1
4680 non-ferrous scrap	2	—	—	2	—	—	—	—	—
4690 non-ferrous ores nec	489	—	120	345	6	9	10	—	—
Subtotal sulphur, clay and salt	**234**	**—**	**—**	**210**	**8**	**6**	**9**	**—**	**—**
4782 clay & refrac. mat.	234	—	—	210	8	6	9	—	—
Subtotal slag	**659**	**—**	**164**	**186**	**2**	**138**	**168**	**—**	**2**
4860 slag	659	—	164	186	2	138	168	—	2
Subtotal other non-metal. min.	**7,688**	**6**	**2**	**1,285**	**132**	**6,231**	**32**	**—**	**—**
4900 non-metal. min. nec	7,688	6	2	1,285	132	6,231	32	—	—
Total primary manufactured goods	**11,093**	**164**	**745**	**6,244**	**329**	**1,024**	**2,555**	**24**	**9**
Subtotal lime, cement and glass	**1,926**	**61**	**503**	**95**	**9**	**50**	**1,183**	**23**	**3**
5210 lime	149	—	8	—	—	—	141	—	—
5220 cement & concrete	1,737	59	495	72	6	46	1,042	15	1
5290 misc. mineral prod.	40	1	—	23	3	4	—	8	2
Subtotal primary iron and steel products	**8,217**	**30**	**39**	**5,826**	**309**	**745**	**1,263**	**1**	**4**
5312 pig iron	4,065	—	—	3,872	140	49	3	—	1

MISSISSIPPI RIVER, BATON ROUGE, LA TO MOUTH OF PASSES
Freight Traffic, 2011 - continued
(thousand short tons)

Commodity	Total	Internal							
		Inbound		Outbound		Through		Intra	
		Upbound	Downbnd	Upbound	Downbnd	Upbound	Downbnd	Upbound	Downbnd
5315 ferro alloys	1,000	—	—	972	22	—	2	1	3
5320 i&s primary forms	98	—	—	55	—	19	24	—	—
5330 i&s plates & sheets	1,369	—	30	480	7	137	716	—	—
5360 i&s bars & shapes	544	2	2	332	4	200	4	—	—
5370 i&s pipe & tube	321	1	2	64	126	7	122	—	—
5390 primary i&s nec	819	27	6	51	10	333	391	—	—
Subtotal primary non-ferrous metal products	**951**	**73**	**203**	**323**	**11**	**229**	**110**	**—**	**1**
5422 aluminum	137	—	2	120	5	10	—	—	—
5429 smelted prod. nec	17	—	2	15	—	—	—	—	—
5480 fab. metal products	797	73	200	188	6	219	110	—	1
Total food and farm products	**62,209**	**782**	**59,505**	**689**	**82**	**67**	**295**	**192**	**599**
Subtotal grain	**34,368**	**75**	**33,798**	**86**	**31**	**6**	**61**	**28**	**283**
6241 wheat	4,756	26	4,452	34	5	1	36	11	190
6344 corn	27,500	3	27,328	41	26	1	6	16	78
6442 rice	1,675	22	1,620	—	—	3	19	—	11
6443 barley & rye	8	—	—	8	—	—	—	—	—
6445 oats	6	—	6	—	—	—	—	—	—
6447 sorghum grains	424	24	392	3	—	—	—	—	3
Subtotal oilseeds	**21,501**	**73**	**21,283**	**15**	**2**	**10**	**2**	**43**	**73**
6522 soybeans	18,872	73	18,720	2	2	1	2	6	67
6534 flaxseed	12	—	—	12	—	—	—	—	—
6590 oilseeds nec	2,617	—	2,563	1	—	9	—	38	5
Subtotal vegetable products	**640**	**—**	**261**	**190**	**39**	**3**	**117**	**24**	**7**
6653 vegetable oils	638	—	259	190	39	3	117	24	7
6654 vegetables & prod.	2	—	2	—	—	—	—	—	—
Subtotal processed grain and animal feed	**4,651**	**2**	**4,097**	**134**	**10**	**23**	**56**	**91**	**236**
6747 grain mill products	227	2	219	5	—	—	—	2	—
6781 hay & fodder	3	—	3	—	—	—	—	—	—
6782 animal feed, prep.	4,421	—	3,876	130	10	23	56	89	236
Subtotal other agricultural products	**1,050**	**632**	**66**	**263**	**—**	**24**	**59**	**6**	**—**
6811 meat, fresh, frozen	2	2	—	—	—	—	—	—	—
6861 sugar	709	630	20	55	—	4	—	—	—
6865 molasses	222	—	2	208	—	7	—	6	—
6885 alcoholic beverages	79	—	44	—	—	—	35	—	—
6887 groceries	0	—	—	0	—	—	0	—	—
6888 water & ice	14	—	1	1	—	13	—	—	—
6889 food products nec	24	—	—	—	—	—	24	—	—
Total all manufactured equipment, machinery and products	**814**	**0**	**13**	**92**	**7**	**484**	**219**	**1**	**—**
7110 machinery (not elec)	581	0	8	49	0	324	201	0	—
7120 electrical machinery	2	—	2	1	—	—	—	—	—
7500 textile products	2	—	—	2	—	—	—	—	—
7600 rubber & plastic pr.	4	—	—	—	—	—	4	—	—
7800 empty containers	11	—	3	6	2	—	—	—	—
7900 manufac. prod. nec	214	—	0	34	5	160	13	0	—
Total waste and scrap nec	**139**	**—**	**—**	**—**	**—**	**139**	**0**	**—**	**—**
8900 waste and scrap nec	139	—	—	—	—	139	0	—	—
Ton-miles Internal (x1000)	**19,213,483**	**332,232**	**11,513,468**	**3,157,687**	**464,434**	**1,180,067**	**1,061,004**	**435,790**	**1,068,801**

Tons All Traffic (x1000)	**446,346**
Ton-miles All Traffic (x1000)	**52,988,179**
Total Trip-ton-miles Internal and Intraport (x1000)	**187,077,879**

MISSISSIPPI RIVER, BATON ROUGE, LA TO NEW ORLEANS, LA (INCLUDED IN TRAFFIC OF MISSISSIPPI RIVER, MINNEAPOLIS TO MOUTH OF PASSES)

Section Included: Baton Rouge, LA to New Orleans, LA; Lower Mississippi River from mile 236 to mile 106. Maintained Depth: 40 feet from mile 236 to mile 181; 45 feet from mile 181 to mile 106. Tidal range to 3 feet at mean higher high water.

Comparative Statement of Traffic (thousand short tons)

Year	Total	Year	Total	Year	Total	Year	Total
2002	336,770	2005	327,441	2008	333,062	**2011**	**361,712**
2003	317,795	2006	341,288	2009	313,847		
2004	344,894	2007	339,100	2010	347,267		

Freight Traffic, 2011 (thousand short tons)

Commodity	Total	Foreign		Canadian	
		Inbound	Outbound	Inbound	Outbound
Total, all commodities	**143,910**	**54,413**	**88,078**	**916**	**503**

MISSISSIPPI RIVER, BATON ROUGE, LA TO NEW ORLEANS, LA (INCLUDED IN TRAFFIC OF MISSISSIPPI RIVER, MINNEAPOLIS TO MOUTH OF PASSES
Freight Traffic, 2011 - continued
(thousand short tons)

Commodity		Total	Foreign		Canadian	
			Inbound	Outbound	Inbound	Outbound
Total coal		**14,930**	**474**	**14,368**	**—-**	**88**
1100	coal & lignite	14,183	22	14,161	—-	—-
1200	coal coke	747	452	207	—-	88
Total petroleum and petroleum products		**48,694**	**29,994**	**18,114**	**367**	**219**
Subtotal crude petroleum		**14,772**	**14,593**	**—-**	**179**	**—-**
2100	crude petroleum	14,772	14,593	—-	179	—-
Subtotal petroleum products		**33,921**	**15,401**	**18,114**	**187**	**219**
2211	gasoline	3,809	2,168	1,578	7	56
2221	kerosene	111	—-	111	—-	—-
2330	distillate fuel oil	25,239	12,370	12,775	57	38
2340	residual fuel oil	1,811	653	1,158	—-	—-
2350	lube oil & greases	141	56	11	74	—-
2410	petro. jelly & waxes	2	—-	2	—-	—-
2429	naphtha & solvents	148	26	122	—-	—-
2430	asphalt, tar & pitch	279	41	237	—-	—-
2540	petroleum coke	2,378	83	2,120	50	125
2640	hydrocarbon & petrol gases, liquefied and gaseous	3	3	—-	—-	—-
2990	petro. products nec	0	0	—-	—-	—-
Total chemicals and related products		**11,798**	**9,248**	**2,313**	**58**	**178**
Subtotal fertilizers		**4,884**	**4,735**	**149**	**—-**	**—-**
3110	nitrogenous fert.	3,133	3,016	116	—-	—-
3120	phosphatic fert.	197	197	—-	—-	—-
3130	potassic fert.	1,158	1,158	—-	—-	—-
3190	fert. & mixes nec	396	364	32	—-	—-
Subtotal other chemicals and related products		**6,914**	**4,513**	**2,165**	**58**	**178**
3211	acyclic hydrocarbons	180	86	59	35	—-
3212	benzene & toluene	315	313	2	—-	—-
3219	other hydrocarbons	480	13	459	8	—-
3220	alcohols	2,207	1,835	371	—-	—-
3230	carboxylic acids	5	1	4	—-	—-
3240	nitrogen func. comp.	67	—-	67	—-	—-
3250	organo - inorg. comp.	5	4	0	—-	—-
3260	organic comp. nec	102	18	84	—-	—-
3271	sulphur (liquid)	56	56	—-	—-	—-
3272	sulphuric acid	18	—-	18	—-	—-
3273	ammonia	1,666	1,666	—-	—-	—-
3274	sodium hydroxide	940	3	763	—-	174
3275	inorg. elem., oxides, & halogen salts	263	142	121	—-	—-
3276	metallic salts	267	262	1	—-	4
3279	inorganic chem. nec	67	67	—-	—-	—-
3282	pigments & paints	131	9	122	—-	—-
3283	coloring mat. nec	1	1	—-	—-	—-
3284	medicines	2	2	—-	—-	—-
3285	perfumes & cleansers	43	4	23	16	—-
3286	plastics	8	8	0	—-	—-
3292	starches, gluten, glue	5	—-	5	—-	—-
3297	chemical additives	14	5	9	—-	—-
3298	wood & resin chem.	3	—-	3	—-	—-
3299	chem. products nec	68	17	51	—-	—-
Total crude materials, inedible except fuels		**12,825**	**10,486**	**1,835**	**485**	**18**
Subtotal forest products, wood and chips		**51**	**13**	**38**	**—-**	**—-**
4110	rubber & gums	13	13	—-	—-	—-
4150	fuel wood	38	—-	38	—-	—-
4170	wood in the rough	0	—-	0	—-	—-
Subtotal soil, sand, gravel, rock and stone		**3,947**	**3,857**	**0**	**90**	**—-**
4310	building stone	1	1	—-	—-	—-
4322	limestone	842	842	—-	—-	—-
4327	phosphate rock	2,895	2,895	—-	—-	—-
4331	sand & gravel	209	118	0	90	—-
Subtotal iron ore and scrap		**2,888**	**810**	**1,693**	**385**	**—-**
4410	iron ore	2,206	744	1,077	385	—-
4420	iron & steel scrap	682	66	616	—-	—-
Subtotal non-ferrous ores and scrap		**4,799**	**4,722**	**77**	**—-**	**—-**
4630	copper ore	5	—-	5	—-	—-
4650	aluminum ore	4,394	4,394	—-	—-	—-
4670	manganese ore	280	280	—-	—-	—-
4680	non-ferrous scrap	0	0	—-	—-	—-
4690	non-ferrous ores nec	120	48	72	—-	—-
Subtotal sulphur, clay and salt		**302**	**275**	**27**	**—-**	**—-**
4741	sulphur, (dry)	27	—-	27	—-	—-
4782	clay & refrac. mat.	275	275	—-	—-	—-
Subtotal slag		**10**	**0**	**—-**	**10**	**—-**
4860	slag	10	0	—-	10	—-
Subtotal other non-metal. min.		**827**	**809**	**—-**	**—-**	**18**
4900	non-metal. min. nec	827	809	—-	—-	18

MISSISSIPPI RIVER, BATON ROUGE, LA TO NEW ORLEANS, LA (INCLUDED IN TRAFFIC OF MISSISSIPPI RIVER, MINNEAPOLIS TO MOUTH OF PASSES
Freight Traffic, 2011 - continued
(thousand short tons)

Commodity	Total	Foreign		Canadian	
		Inbound	Outbound	Inbound	Outbound
Total primary manufactured goods	**3,883**	**3,736**	**144**	**3**	**—-**
Subtotal paper products	**0**	**0**	**0**	**—-**	**—-**
5120 paper & paperboard	0	—-	0	—-	—-
5190 paper products nec	0	0	0	—-	—-
Subtotal lime, cement and glass	**224**	**224**	**0**	**—-**	**—-**
5220 cement & concrete	154	154	0	—-	—-
5240 glass & glass prod.	0	0	—-	—-	—-
5290 misc. mineral prod.	70	70	0	—-	—-
Subtotal primary iron and steel products	**3,475**	**3,360**	**115**	**—-**	**—-**
5312 pig iron	2,838	2,838	—-	—-	—-
5315 ferro alloys	434	434	—-	—-	—-
5320 i&s primary forms	99	8	91	—-	—-
5330 i&s plates & sheets	12	12	—-	—-	—-
5360 i&s bars & shapes	47	24	24	—-	—-
5370 i&s pipe & tube	45	45	0	—-	—-
5390 primary i&s nec	0	—-	0	—-	—-
Subtotal primary non-ferrous metal products	**182**	**149**	**29**	**3**	**—-**
5422 aluminum	1	1	—-	—-	—-
5429 smelted prod. nec	8	8	—-	—-	—-
5480 fab. metal products	173	140	29	3	—-
Subtotal primary wood products	**2**	**2**	**—-**	**—-**	**—-**
5540 primary wood prod.	2	2	—-	—-	—-
Total food and farm products	**51,438**	**281**	**51,157**	**—-**	**1**
Subtotal grain	**23,114**	**27**	**23,087**	**—-**	**—-**
6241 wheat	2,595	—-	2,595	—-	—-
6344 corn	19,150	—-	19,150	—-	—-
6442 rice	1,020	—-	1,020	—-	—-
6443 barley & rye	27	27	—-	—-	—-
6447 sorghum grains	322	—-	322	—-	—-
Subtotal oilseeds	**21,393**	**19**	**21,374**	**—-**	**—-**
6522 soybeans	18,138	—-	18,138	—-	—-
6534 flaxseed	19	19	—-	—-	—-
6590 oilseeds nec	3,236	—-	3,236	—-	—-
Subtotal vegetable products	**3,194**	**99**	**3,096**	**—-**	**—-**
6653 vegetable oils	1,106	99	1,007	—-	—-
6654 vegetables & prod.	2,088	—-	2,088	—-	—-
Subtotal processed grain and animal feed	**3,384**	**—-**	**3,384**	**—-**	**—-**
6746 wheat flour	12	—-	12	—-	—-
6747 grain mill products	429	—-	429	—-	—-
6782 animal feed, prep.	2,943	—-	2,943	—-	—-
Subtotal other agricultural products	**353**	**136**	**216**	**—-**	**1**
6838 tallow, animal oils	46	—-	45	—-	1
6857 fruit & nuts nec	0	—-	0	—-	—-
6861 sugar	76	76	—-	—-	—-
6865 molasses	56	56	—-	—-	—-
6871 coffee	43	—-	43	—-	—-
6885 alcoholic beverages	7	—-	7	—-	—-
6889 food products nec	126	4	121	—-	—-
Total all manufactured equipment, machinery and products	**173**	**86**	**84**	**3**	**—-**
7110 machinery (not elec)	94	70	21	3	—-
7120 electrical machinery	3	3	0	0	—-
7210 vehicles & parts	1	1	0	—-	—-
7220 aircraft & parts	4	—-	4	—-	—-
7230 ships & boats	15	0	15	—-	—-
7400 manufac. wood prod.	29	—-	29	—-	—-
7500 textile products	2	0	2	—-	—-
7600 rubber & plastic pr.	11	0	11	—-	—-
7900 manufac. prod. nec	15	13	2	—-	—-
Total unknown or not elsewhere classified	**170**	**107**	**64**	**0**	**—-**
9900 unknown or nec	170	107	64	0	—-
Ton-miles (x1000)	**6,024,363**	**2,909,328**	**3,020,903**	**60,861**	**33,270**
Foreign & Canadian					

Commodity	Total	Coastwise			
		Receipts	Shipments	Through	
				Upbound	Downbnd
Total, all commodities	**16,504**	**3,020**	**13,422**	**4**	**58**
Total petroleum and petroleum products	**13,695**	**1,425**	**12,270**	**—-**	**—-**
Subtotal crude petroleum	**322**	**306**	**16**	**—-**	**—-**
2100 crude petroleum	322	306	16	—-	—-
Subtotal petroleum products	**13,373**	**1,119**	**12,255**	**—-**	**—-**
2211 gasoline	7,071	7	7,064	—-	—-
2330 distillate fuel oil	4,114	398	3,717	—-	—-
2340 residual fuel oil	1,570	692	879	—-	—-

MISSISSIPPI RIVER, BATON ROUGE, LA TO NEW ORLEANS, LA (INCLUDED IN TRAFFIC OF MISSISSIPPI RIVER, MINNEAPOLIS TO MOUTH OF PASSES
Freight Traffic, 2011 - continued
(thousand short tons)

Commodity	Total	Coastwise			
		Receipts	Shipments	Through	
				Upbound	Downbnd
2350 lube oil & greases	53	7	46	—	—
2429 naphtha & solvents	77	16	61	—	—
2430 asphalt, tar & pitch	465	—	465	—	—
2540 petroleum coke	21	—	21	—	—
2640 hydrocarbon & petrol gases, liquefied and gaseous	2	—	2	—	—
Total chemicals and related products	**1,564**	**937**	**625**	**2**	**—**
Subtotal fertilizers	**885**	**866**	**20**	**—**	**—**
3110 nitrogenous fert.	569	550	19	—	—
3190 fert. & mixes nec	317	316	1	—	—
Subtotal other chemicals and related products	**678**	**71**	**605**	**2**	**—**
3212 benzene & toluene	21	21	—	—	—
3219 other hydrocarbons	11	—	11	—	—
3220 alcohols	219	—	219	—	—
3271 sulphur (liquid)	115	29	86	—	—
3273 ammonia	32	—	32	—	—
3274 sodium hydroxide	269	21	248	—	—
3275 inorg. elem., oxides, & halogen salts	10	—	10	—	—
3276 metallic salts	2	—	—	2	—
Total crude materials, inedible except fuels	**670**	**658**	**—**	**2**	**10**
Subtotal soil, sand, gravel, rock and stone	**216**	**204**	**—**	**2**	**10**
4327 phosphate rock	204	204	—	—	—
4331 sand & gravel	2	—	—	2	—
4335 waterway improv. mat	10	—	—	—	10
Subtotal non-ferrous ores and scrap	**454**	**454**	**—**	**—**	**—**
4650 aluminum ore	454	454	—	—	—
Total primary manufactured goods	**0**	**—**	**—**	**0**	**0**
Subtotal primary non-ferrous metal products	**0**	**—**	**—**	**0**	**0**
5480 fab. metal products	0	—	—	0	0
Total food and farm products	**575**	**—**	**527**	**—**	**48**
Subtotal grain	**13**	**—**	**13**	**—**	**—**
6241 wheat	13	—	13	—	—
Subtotal vegetable products	**26**	**—**	**26**	**—**	**—**
6653 vegetable oils	26	—	26	—	—
Subtotal processed grain and animal feed	**337**	**—**	**337**	**—**	**—**
6747 grain mill products	316	—	316	—	—
6782 animal feed, prep.	21	—	21	—	—
Subtotal other agricultural products	**199**	**—**	**151**	**—**	**48**
6861 sugar	151	—	151	—	—
6889 food products nec	48	—	—	—	48
Ton-miles (x1000)	**591,189**	**110,806**	**472,423**	**479**	**7,481**
Coastwise					

Commodity	Total	Internal							
		Inbound		Outbound		Through		Intra	
		Upbound	Downbnd	Upbound	Downbnd	Upbound	Downbnd	Upbound	Downbnd
Total, all commodities	**201,298**	**10,770**	**70,865**	**29,519**	**15,040**	**19,864**	**40,424**	**4,660**	**10,156**
Total coal	**25,382**	**222**	**11,309**	**603**	**415**	**215**	**12,270**	**2**	**347**
1100 coal & lignite	22,854	158	11,095	40	13	39	11,484	—	24
1200 coal coke	2,529	63	214	563	402	176	786	2	323
Total petroleum and petroleum products	**44,703**	**8,239**	**7,315**	**4,415**	**10,796**	**2,086**	**3,782**	**2,238**	**5,831**
Subtotal crude petroleum	**5,623**	**833**	**3,179**	**388**	**198**	**23**	**355**	**12**	**635**
2100 crude petroleum	5,623	833	3,179	388	198	23	355	12	635
Subtotal petroleum products	**39,079**	**7,406**	**4,136**	**4,027**	**10,598**	**2,063**	**3,427**	**2,226**	**5,195**
2211 gasoline	3,758	872	330	666	1,141	185	37	133	394
2221 kerosene	50	14	11	—	3	2	12	8	—
2330 distillate fuel oil	10,176	2,417	785	1,367	2,381	191	879	1,095	1,061
2340 residual fuel oil	10,895	2,167	1,292	177	3,290	33	740	608	2,587
2350 lube oil & greases	2,152	253	150	85	605	916	130	—	13
2410 petro. jelly & waxes	76	26	7	13	1	11	16	—	—
2429 naphtha & solvents	2,434	576	61	229	968	75	137	237	151
2430 asphalt, tar & pitch	2,302	717	447	63	125	52	678	6	215
2540 petroleum coke	6,242	197	940	1,211	1,835	423	784	126	726
2640 hydrocarbon & petrol gases, liquefied and gaseous	388	126	94	11	72	16	12	7	49
2990 petro. products nec	608	41	19	204	177	160	—	7	—
Total chemicals and related products	**31,998**	**1,841**	**2,993**	**14,961**	**2,837**	**4,492**	**1,044**	**2,174**	**1,656**
Subtotal fertilizers	**11,939**	**14**	**11**	**9,997**	**253**	**1,556**	**12**	**52**	**44**
3110 nitrogenous fert.	7,085	3	—	6,019	150	831	5	44	34
3120 phosphatic fert.	235	—	—	155	6	73	—	—	—
3130 potassic fert.	1,238	—	—	1,133	45	47	6	5	2

MISSISSIPPI RIVER, BATON ROUGE, LA TO NEW ORLEANS, LA (INCLUDED IN TRAFFIC OF MISSISSIPPI RIVER, MINNEAPOLIS TO MOUTH OF PASSES
Freight Traffic, 2011 - continued
(thousand short tons)

Commodity	Total	Internal							
		Inbound		Outbound		Through		Intra	
		Upbound	Downbnd	Upbound	Downbnd	Upbound	Downbnd	Upbound	Downbnd
3190 fert. & mixes nec	3,381	11	11	2,689	51	605	1	3	9
Subtotal other chemicals and related products	**20,059**	**1,827**	**2,981**	**4,964**	**2,585**	**2,936**	**1,032**	**2,122**	**1,612**
3211 acyclic hydrocarbons	923	451	7	163	152	21	17	7	105
3212 benzene & toluene	3,077	784	1,054	38	644	43	30	218	268
3219 other hydrocarbons	3,875	160	385	1,042	412	1,309	43	488	36
3220 alcohols	3,357	87	682	995	245	441	782	64	62
3230 carboxylic acids	360	9	35	12	2	302	—	—	—
3240 nitrogen func. comp.	170	4	1	9	30	102	22	—	—
3250 organo - inorg. comp.	2	—	—	—	—	—	2	—	—
3260 organic comp. nec	685	48	61	141	52	216	42	—	125
3272 sulphuric acid	829	156	5	5	240	4	—	185	234
3273 ammonia	926	5	—	811	8	50	—	43	10
3274 sodium hydroxide	3,234	81	7	1,206	589	328	12	288	722
3275 inorg. elem., oxides, & halogen salts	2,007	22	732	328	30	50	79	764	3
3276 metallic salts	361	13	6	124	119	50	2	—	46
3279 inorganic chem. nec	62	—	4	43	12	3	—	—	—
3285 perfumes & cleansers	3	—	3	—	—	—	—	—	—
3297 chemical additives	61	—	—	—	—	—	—	61	—
3299 chem. products nec	127	7	—	48	50	15	3	4	—
Total crude materials, inedible except fuels	**27,013**	**180**	**3,395**	**4,917**	**332**	**9,493**	**6,536**	**69**	**2,092**
Subtotal forest products, wood and chips	**34**	**—-**	**15**	**—-**	**—-**	**19**	**—-**	**—-**	**—-**
4110 rubber & gums	17	—	—	—	—	17	—	—	—
4161 wood chips	1	—	—	—	—	1	—	—	—
4170 wood in the rough	13	—	13	—	—	—	—	—	—
4190 forest products nec	2	—	2	—	—	—	—	—	—
Subtotal pulp and waste paper	**82**	**—-**	**82**	**—-**	**—-**	**—-**	**—-**	**—-**	**—-**
4225 pulp & waste paper	82	—	82	—	—	—	—	—	—
Subtotal soil, sand, gravel, rock and stone	**11,158**	**41**	**2,322**	**610**	**150**	**287**	**5,595**	**65**	**2,088**
4322 limestone	4,418	9	1,777	397	5	63	2,167	1	—
4323 gypsum	224	—	—	—	—	—	224	—	—
4327 phosphate rock	2,091	—	—	10	—	3	—	2	2,076
4331 sand & gravel	2,180	31	410	203	132	222	1,109	61	12
4335 waterway improv. mat	2,245	—	136	—	14	—	2,095	1	—
Subtotal iron ore and scrap	**3,876**	**132**	**731**	**916**	**75**	**1,317**	**699**	**4**	**2**
4410 iron ore	1,468	10	457	816	44	131	5	4	2
4420 iron & steel scrap	2,407	122	275	100	31	1,186	694	—	—
Subtotal non-ferrous ores and scrap	**4,022**	**3**	**80**	**2,654**	**12**	**1,202**	**69**	**—-**	**—-**
4630 copper ore	20	—	6	—	—	—	14	—	—
4650 aluminum ore	2,797	3	—	2,215	3	576	—	—	—
4670 manganese ore	793	—	—	369	4	420	—	—	—
4690 non-ferrous ores nec	413	—	75	71	6	206	55	—	—
Subtotal sulphur, clay and salt	**221**	**—-**	**—-**	**187**	**8**	**26**	**—-**	**—-**	**—-**
4782 clay & refrac. mat.	221	—	—	187	8	26	—	—	—
Subtotal slag	**645**	**—-**	**164**	**42**	**2**	**268**	**168**	**—-**	**2**
4860 slag	645	—	164	42	2	268	168	—	2
Subtotal other non-metal. min.	**6,976**	**3**	**—-**	**507**	**86**	**6,373**	**6**	**—-**	**—-**
4900 non-metal. min. nec	6,976	3	—	507	86	6,373	6	—	—
Total primary manufactured goods	**10,416**	**117**	**530**	**4,179**	**210**	**3,032**	**2,322**	**23**	**4**
Subtotal lime, cement and glass	**1,876**	**61**	**501**	**51**	**9**	**88**	**1,141**	**23**	**3**
5210 lime	149	—	8	—	—	—	141	—	—
5220 cement & concrete	1,690	59	493	39	6	77	1,000	15	1
5290 misc. mineral prod.	37	1	—	11	3	11	—	8	2
Subtotal primary iron and steel products	**7,664**	**22**	**3**	**3,978**	**198**	**2,565**	**896**	**—-**	**1**
5312 pig iron	4,044	—	—	3,428	130	482	3	—	—
5315 ferro alloys	977	1	—	527	14	432	2	—	1
5320 i&s primary forms	98	—	—	—	—	74	24	—	—
5330 i&s plates & sheets	1,337	—	1	11	2	605	718	—	—
5360 i&s bars & shapes	537	—	—	5	1	526	6	—	—
5370 i&s pipe & tube	239	1	2	6	47	62	122	—	—
5390 primary i&s nec	430	20	—	—	5	384	21	—	—
Subtotal primary non-ferrous metal products	**876**	**34**	**26**	**150**	**3**	**378**	**285**	**—-**	**—-**
5422 aluminum	128	—	2	—	—	127	—	—	—
5429 smelted prod. nec	17	—	2	—	—	15	—	—	—
5480 fab. metal products	731	34	23	150	3	236	285	—	—

MISSISSIPPI RIVER, BATON ROUGE, LA TO NEW ORLEANS, LA (INCLUDED IN TRAFFIC OF MISSISSIPPI RIVER, MINNEAPOLIS TO MOUTH OF PASSES
Freight Traffic, 2011 - continued
(thousand short tons)

Commodity	Total	Internal							
		Inbound		Outbound		Through		Intra	
		Upbound	Downbnd	Upbound	Downbnd	Upbound	Downbnd	Upbound	Downbnd
Total food and farm products	**61,508**	**172**	**45,321**	**438**	**449**	**303**	**14,445**	**155**	**225**
Subtotal grain	**34,336**	**70**	**23,871**	**86**	**268**	**4**	**9,966**	**24**	**46**
6241 wheat	4,746	21	2,518	34	174	—	1,967	11	21
6344 corn	27,495	5	20,182	41	87	2	7,149	13	18
6442 rice	1,659	22	930	—	3	3	693	—	8
6443 barley & rye	8	—	—	8	—	—	—	—	—
6445 oats	6	—	6	—	—	—	—	—	—
6447 sorghum grains	422	23	235	3	3	—	157	—	—
Subtotal oilseeds	**21,496**	**71**	**18,127**	**14**	**8**	**12**	**3,154**	**43**	**67**
6522 soybeans	18,867	71	15,800	—	5	3	2,918	6	64
6534 flaxseed	12	—	—	12	—	—	—	—	—
6590 oilseeds nec	2,617	—	2,327	1	3	9	236	38	2
Subtotal vegetable products	**634**	**24**	**220**	**35**	**34**	**158**	**158**	**—-**	**5**
6653 vegetable oils	632	24	218	35	34	158	158	—	5
6654 vegetables & prod.	2	—	2	—	—	—	—	—	—
Subtotal processed grain and animal feed	**4,651**	**5**	**3,088**	**119**	**140**	**38**	**1,066**	**87**	**107**
6747 grain mill products	227	2	210	5	—	—	9	2	—
6781 hay & fodder	3	—	—	—	—	—	3	—	—
6782 animal feed, prep.	4,421	4	2,878	114	140	38	1,054	85	107
Subtotal other agricultural products	**391**	**2**	**15**	**184**	**—-**	**90**	**101**	**—-**	**—-**
6811 meat, fresh, frozen	2	2	—	—	—	—	—	—	—
6861 sugar	70	—	—	30	—	29	11	—	—
6865 molasses	216	—	2	154	—	61	—	—	—
6885 alcoholic beverages	79	—	13	—	—	—	67	—	—
6889 food products nec	24	—	—	—	—	—	24	—	—
Total all manufactured equipment, machinery and products	**278**	**0**	**2**	**7**	**0**	**244**	**25**	**—-**	**—-**
7110 machinery (not elec)	54	0	—	1	0	48	4	—	—
7120 electrical machinery	2	—	2	—	—	1	—	—	—
7500 textile products	2	—	—	—	—	2	—	—	—
7600 rubber & plastic pr.	4	—	—	—	—	—	4	—	—
7800 empty containers	9	—	—	—	—	6	3	—	—
7900 manufac. prod. nec	206	—	—	6	—	187	13	—	—
Ton-miles Internal (x1000)	**17,129,205**	**383,606**	**6,593,129**	**2,240,408**	**738,497**	**1,800,722**	**4,795,018**	**164,511**	**413,314**

Tons All Traffic (x1000)	**361,712**
Ton-miles All Traffic (x1000)	**23,744,756**
Total Trip-ton-miles Internal and Intraport (x1000)	**182,503,362**

MISSISSIPPI RIVER, NEW ORLEANS, LA TO MOUTH OF PASSES (INCLUDED IN TRAFFIC OF MISSISSIPPI RIVER, MINNEAPOLIS TO MOUTH OF PASSES)

Section Included: New Orleans, LA to Mouth of Passes; Lower Mississippi River from mile 106 to mile 0 AHP; South Pass, 14.2 miles; Southwest Pass, 21.2 miles. Maintained Depth: Southwest Pass, 45 feet; South Pass, 13 feet. Tidal range to 3 feet at mean higher high water.

Comparative Statement of Traffic (thousand short tons)

Year	Total	Year	Total	Year	Total	Year	Total
2002	300,327	2005	276,769	2008	307,838	**2011**	**318,716**
2003	285,540	2006	303,574	2009	281,523		
2004	305,945	2007	307,372	2010	305,746		

Freight Traffic, 2011 (thousand short tons)

Commodity	Total	Foreign				Canadian			
		Inbound	Outbound	Through		Inbound	Outbound	Through	
				Upbound	Downbnd			Upbound	Downbnd
Total, all commodities	**201,341**	**20,330**	**36,568**	**54,414**	**88,302**	**159**	**149**	**916**	**503**
Total coal	**21,982**	**131**	**6,860**	**474**	**14,368**	**—-**	**61**	**—-**	**88**
1100 coal & lignite	21,033	46	6,743	22	14,161	—	61	—	—
1200 coal coke	948	84	117	452	207	—	—	—	88
Total petroleum and petroleum products	**64,911**	**8,504**	**7,596**	**29,994**	**18,114**	**29**	**89**	**367**	**219**
Subtotal crude petroleum	**21,396**	**6,624**	**—-**	**14,593**	**—-**	**—-**	**—-**	**179**	**—-**
2100 crude petroleum	21,396	6,624	—	14,593	—	—	—	179	—
Subtotal petroleum products	**43,515**	**1,880**	**7,596**	**15,401**	**18,114**	**29**	**89**	**187**	**219**
2211 gasoline	4,836	148	846	2,168	1,578	—	33	7	56
2221 kerosene	111	—	—	—	111	—	—	—	—
2330 distillate fuel oil	28,950	1,440	2,271	12,370	12,775	—	—	57	38
2340 residual fuel oil	2,846	32	1,003	653	1,158	—	—	—	—
2350 lube oil & greases	198	26	3	56	11	29	—	74	—
2410 petro. jelly & waxes	8	5	1	—	2	—	—	—	—

MISSISSIPPI RIVER, BATON ROUGE, LA TO NEW ORLEANS, LA (INCLUDED IN TRAFFIC OF MISSISSIPPI RIVER, MINNEAPOLIS TO MOUTH OF PASSES
Freight Traffic, 2011 - continued
(thousand short tons)

Commodity	Total	Foreign				Canadian			
		Inbound	Outbound	Through		Inbound	Outbound	Through	
				Upbound	Downbnd			Upbound	Downbnd
2429 naphtha & solvents	200	17	34	26	122	—	—	—	—
2430 asphalt, tar & pitch	381	13	90	41	237	—	—	—	—
2540 petroleum coke	5,980	197	3,349	83	2,120	—	56	50	125
2640 hydrocarbon & petrol gases, liquefied and gaseous	5	1	1	3	—	—	—	—	—
2990 petro. products nec	0	—	—	0	—	—	—	—	—
Total chemicals and related products	**17,150**	**2,882**	**2,440**	**9,248**	**2,313**	**30**	**—**	**58**	**178**
Subtotal fertilizers	**6,953**	**2,037**	**32**	**4,735**	**149**	**—**	**—**	**—**	**—**
3110 nitrogenous fert.	4,425	1,266	26	3,016	116	—	—	—	—
3120 phosphatic fert.	230	33	0	197	—	—	—	—	—
3130 potassic fert.	1,537	375	5	1,158	—	—	—	—	—
3190 fert. & mixes nec	760	362	2	364	32	—	—	—	—
Subtotal other chemicals and related products	**10,197**	**845**	**2,407**	**4,513**	**2,165**	**30**	**—**	**58**	**178**
3211 acyclic hydrocarbons	262	45	6	86	59	30	—	35	—
3212 benzene & toluene	327	7	5	313	2	—	—	—	—
3219 other hydrocarbons	655	39	136	13	459	—	—	8	—
3220 alcohols	2,572	198	167	1,835	371	—	—	—	—
3230 carboxylic acids	109	63	40	1	4	—	—	—	—
3240 nitrogen func. comp.	298	81	150	—	67	—	—	—	—
3250 organo - inorg. comp.	86	18	62	4	0	—	—	—	—
3260 organic comp. nec	177	24	51	18	84	—	—	—	—
3271 sulphur (liquid)	56	—	—	56	—	—	—	—	—
3272 sulphuric acid	32	7	7	—	18	—	—	—	—
3273 ammonia	1,698	32	—	1,666	—	—	—	—	—
3274 sodium hydroxide	1,292	0	352	3	763	—	—	—	174
3275 inorg. elem., oxides, & halogen salts	634	95	276	142	121	—	—	—	—
3276 metallic salts	379	68	44	262	1	—	—	—	4
3279 inorganic chem. nec	127	56	4	67	—	—	—	—	—
3281 radioactive material	13	0	13	—	—	—	—	—	—
3282 pigments & paints	147	1	15	9	122	—	—	—	—
3283 coloring mat. nec	5	2	2	1	—	—	—	—	—
3284 medicines	22	2	19	2	—	—	—	—	—
3285 perfumes & cleansers	85	3	39	4	23	—	—	16	—
3286 plastics	663	17	637	8	0	—	—	—	—
3291 pesticides	193	31	163	—	—	—	—	—	—
3292 starches, gluten, glue	30	3	22	—	5	—	—	—	—
3293 explosives	0	0	0	—	—	—	—	—	—
3297 chemical additives	88	18	55	5	9	—	—	—	—
3298 wood & resin chem.	44	0	41	—	3	—	—	—	—
3299 chem. products nec	201	31	102	17	51	—	—	—	—
Total crude materials, inedible except fuels	**17,681**	**3,463**	**1,377**	**10,486**	**1,835**	**16**	**—**	**485**	**18**
Subtotal forest products, wood and chips	**519**	**366**	**102**	**13**	**38**	**—**	**—**	**—**	**—**
4110 rubber & gums	331	317	1	13	—	—	—	—	—
4150 fuel wood	39	1	0	—	38	—	—	—	—
4170 wood in the rough	13	2	10	—	0	—	—	—	—
4189 lumber	136	45	91	—	—	—	—	—	—
4190 forest products nec	1	0	0	—	—	—	—	—	—
Subtotal pulp and waste paper	**200**	**7**	**193**	**—**	**—**	**—**	**—**	**—**	**—**
4225 pulp & waste paper	200	7	193	—	—	—	—	—	—
Subtotal soil, sand, gravel, rock and stone	**5,108**	**1,157**	**4**	**3,857**	**0**	**—**	**—**	**90**	**—**
4310 building stone	56	54	0	1	—	—	—	—	—
4322 limestone	1,702	860	—	842	—	—	—	—	—
4323 gypsum	0	—	0	—	—	—	—	—	—
4327 phosphate rock	2,947	52	—	2,895	—	—	—	—	—
4331 sand & gravel	403	191	4	118	0	—	—	90	—
Subtotal iron ore and scrap	**3,988**	**125**	**975**	**810**	**1,693**	**—**	**—**	**385**	**—**
4410 iron ore	2,385	111	68	744	1,077	—	—	385	—
4420 iron & steel scrap	1,603	14	907	66	616	—	—	—	—
Subtotal marine shells	**0**	**—**	**0**	**—**	**—**	**—**	**—**	**—**	**—**
4515 marine shells	0	—	0	—	—	—	—	—	—
Subtotal non-ferrous ores and scrap	**5,615**	**721**	**95**	**4,722**	**77**	**—**	**—**	**—**	**—**
4630 copper ore	24	0	18	—	5	—	—	—	—
4650 aluminum ore	4,665	268	3	4,394	—	—	—	—	—
4670 manganese ore	565	285	—	280	—	—	—	—	—
4680 non-ferrous scrap	13	1	13	0	—	—	—	—	—
4690 non-ferrous ores nec	348	168	61	48	72	—	—	—	—
Subtotal sulphur, clay and salt	**413**	**104**	**6**	**275**	**27**	**—**	**—**	**—**	**—**

MISSISSIPPI RIVER, BATON ROUGE, LA TO NEW ORLEANS, LA (INCLUDED IN TRAFFIC OF MISSISSIPPI RIVER, MINNEAPOLIS TO MOUTH OF PASSES
Freight Traffic, 2011 - continued
(thousand short tons)

Commodity	Total	Foreign				Canadian			
		Inbound	Outbound	Through		Inbound	Outbound	Through	
				Upbound	Downbnd			Upbound	Downbnd
4741 sulphur, (dry)	27	—	0	—	27	—	—	—	—
4782 clay & refrac. mat.	385	104	6	275	—	—	—	—	—
Subtotal slag	**26**	**—**	**—**	**0**	**—**	**16**	**—**	**10**	**—**
4860 slag	26	—	—	0	—	16	—	10	—
Subtotal other non-metal. min.	**1,811**	**983**	**2**	**809**	**—**	**—**	**—**	**—**	**18**
4900 non-metal. min. nec	1,811	983	2	809	—	—	—	—	18
Total primary manufactured goods	**7,943**	**3,562**	**442**	**3,736**	**144**	**56**	**—**	**3**	**—**
Subtotal paper products	**312**	**20**	**292**	**0**	**0**	**—**	**—**	**—**	**—**
5110 newsprint	1	—	1	—	—	—	—	—	—
5120 paper & paperboard	292	13	279	—	0	—	—	—	—
5190 paper products nec	20	7	12	0	0	—	—	—	—
Subtotal lime, cement and glass	**357**	**128**	**5**	**224**	**0**	**—**	**—**	**—**	**—**
5220 cement & concrete	154	0	0	154	0	—	—	—	—
5240 glass & glass prod.	3	1	2	0	—	—	—	—	—
5290 misc. mineral prod.	199	126	3	70	0	—	—	—	—
Subtotal primary iron and steel products	**6,011**	**2,451**	**85**	**3,360**	**115**	**—**	**—**	**—**	**—**
5312 pig iron	3,403	564	0	2,838	—	—	—	—	—
5315 ferro alloys	1,069	635	0	434	—	—	—	—	—
5320 i&s primary forms	413	267	47	8	91	—	—	—	—
5330 i&s plates & sheets	293	268	13	12	—	—	—	—	—
5360 i&s bars & shapes	503	449	6	24	24	—	—	—	—
5370 i&s pipe & tube	317	255	17	45	0	—	—	—	—
5390 primary i&s nec	14	13	1	—	0	—	—	—	—
Subtotal primary non-ferrous metal products	**1,174**	**880**	**56**	**149**	**29**	**56**	**—**	**3**	**—**
5421 copper	215	214	1	—	—	—	—	—	—
5422 aluminum	150	132	16	1	—	—	—	—	—
5429 smelted prod. nec	302	270	24	8	—	—	—	—	—
5480 fab. metal products	507	263	15	140	29	56	—	3	—
Subtotal primary wood products	**89**	**83**	**3**	**2**	**—**	**—**	**—**	**—**	**—**
5540 primary wood prod.	89	83	3	2	—	—	—	—	—
Total food and farm products	**70,559**	**1,410**	**17,459**	**281**	**51,380**	**28**	**—**	**—**	**1**
Subtotal fish	**8**	**1**	**7**	**—**	**—**	**—**	**—**	**—**	**—**
6134 fish (not shellfish)	7	1	7	—	—	—	—	—	—
6136 shellfish	1	1	0	—	—	—	—	—	—
Subtotal grain	**34,963**	**8**	**11,840**	**27**	**23,087**	**—**	**—**	**—**	**—**
6241 wheat	5,505	—	2,911	—	2,595	—	—	—	—
6344 corn	27,081	—	7,930	—	19,150	—	—	—	—
6442 rice	1,727	0	707	—	1,020	—	—	—	—
6443 barley & rye	35	8	—	27	—	—	—	—	—
6447 sorghum grains	615	—	293	—	322	—	—	—	—
Subtotal oilseeds	**25,089**	**2**	**3,694**	**19**	**21,374**	**—**	**—**	**—**	**—**
6521 peanuts	3	2	1	—	—	—	—	—	—
6522 soybeans	21,513	—	3,375	—	18,138	—	—	—	—
6534 flaxseed	19	—	—	19	—	—	—	—	—
6590 oilseeds nec	3,555	0	319	—	3,236	—	—	—	—
Subtotal vegetable products	**4,661**	**892**	**574**	**99**	**3,096**	**—**	**—**	**—**	**—**
6653 vegetable oils	2,172	874	192	99	1,007	—	—	—	—
6654 vegetables & prod.	2,489	18	382	—	2,088	—	—	—	—
Subtotal processed grain and animal feed	**4,482**	**3**	**1,095**	**—**	**3,384**	**—**	**—**	**—**	**—**
6746 wheat flour	14	2	0	—	12	—	—	—	—
6747 grain mill products	443	1	13	—	429	—	—	—	—
6781 hay & fodder	0	—	0	—	—	—	—	—	—
6782 animal feed, prep.	4,025	0	1,082	—	2,943	—	—	—	—
Subtotal other agricultural products	**1,356**	**504**	**248**	**136**	**440**	**28**	**—**	**—**	**1**
6811 meat, fresh, frozen	308	0	83	—	224	—	—	—	—
6817 meat, prepared	2	—	2	—	—	—	—	—	—
6822 dairy products	11	11	0	—	—	—	—	—	—
6835 fish, prepared	7	0	7	—	—	—	—	—	—
6838 tallow, animal oils	62	0	17	—	45	—	—	—	1
6839 animals & prod. nec	4	0	4	—	—	—	—	—	—
6856 bananas & plantains	15	15	—	—	—	—	—	—	—
6857 fruit & nuts nec	5	4	1	—	0	—	—	—	—
6858 fruit juices	7	7	0	—	—	—	—	—	—
6861 sugar	109	23	11	76	—	—	—	—	—
6865 molasses	118	62	—	56	—	—	—	—	—
6871 coffee	357	293	21	—	43	—	—	—	—
6872 cocoa beans	0	0	—	—	—	—	—	—	—
6885 alcoholic beverages	66	26	5	—	7	28	—	—	—

MISSISSIPPI RIVER, BATON ROUGE, LA TO NEW ORLEANS, LA (INCLUDED IN TRAFFIC OF MISSISSIPPI RIVER, MINNEAPOLIS TO MOUTH OF PASSES
Freight Traffic, 2011 - continued
(thousand short tons)

Commodity	Total	Foreign				Canadian			
		Inbound	Outbound	Through		Inbound	Outbound	Through	
				Upbound	Downbnd			Upbound	Downbnd
6888 water & ice	0	0	0	—	—	—	—	—	—
6889 food products nec	222	62	34	4	121	—	—	—	—
6891 tobacco & products	0	—	0	—	—	—	—	—	—
6893 cotton	63	0	63	—	—	—	—	—	—
6894 natural fibers nec	0	0	0	—	—	—	—	—	—
6899 farm products nec	0	0	0	—	—	—	—	—	—
Total all manufactured equipment, machinery and products	**841**	**322**	**345**	**87**	**84**	**0**	**—-**	**3**	**—-**
7110 machinery (not elec)	183	51	38	70	21	0	—	3	—
7120 electrical machinery	100	78	20	3	0	—	—	0	—
7210 vehicles & parts	35	17	18	1	0	—	—	—	—
7220 aircraft & parts	4	0	0	—	4	—	—	—	—
7230 ships & boats	36	5	16	1	15	—	—	—	—
7300 ordnance & access.	0	0	0	—	—	—	—	—	—
7400 manufac. wood prod.	41	11	1	—	29	—	—	—	—
7500 textile products	105	54	48	0	2	—	—	—	—
7600 rubber & plastic pr.	226	45	170	0	11	—	—	—	—
7900 manufac. prod. nec	110	61	34	13	2	0	—	—	—
Total unknown or not elsewhere classified	**275**	**55**	**49**	**107**	**64**	**—-**	**—-**	**0**	**—-**
9900 unknown or nec	275	55	49	107	64	—	—	0	—
Ton-miles Foreign & Canadian (x1000)	**24,217,513**	**2,220,981**	**3,663,219**	**6,910,514**	**11,210,963**	**17,226**	**14,302**	**116,367**	**63,941**

Commodity	Total	Coastwise			
		Receipts	Shipments	Through	
				Upbound	Downbnd
Total, all commodities	**26,549**	**568**	**9,025**	**3,049**	**13,907**
Total coal	**5,294**	**—-**	**5,294**	**—-**	**—-**
1100 coal & lignite	5,294	—	5,294	—	—
Total petroleum and petroleum products	**17,770**	**353**	**3,430**	**1,428**	**12,558**
Subtotal crude petroleum	**486**	**50**	**114**	**306**	**16**
2100 crude petroleum	486	50	114	306	16
Subtotal petroleum products	**17,284**	**302**	**3,317**	**1,122**	**12,543**
2211 gasoline	8,387	33	1,283	7	7,064
2330 distillate fuel oil	5,747	65	1,290	398	3,995
2340 residual fuel oil	1,960	154	236	692	879
2350 lube oil & greases	81	0	14	11	56
2429 naphtha & solvents	77	—	—	16	61
2430 asphalt, tar & pitch	496	4	26	—	465
2540 petroleum coke	535	45	469	—	21
2640 hydrocarbon & petrol gases, liquefied and gaseous	2	—	—	—	2
Total chemicals and related products	**1,938**	**190**	**163**	**960**	**625**
Subtotal fertilizers	**1,035**	**150**	**—-**	**866**	**20**
3110 nitrogenous fert.	569	—	—	550	19
3190 fert. & mixes nec	466	150	—	316	1
Subtotal other chemicals and related products	**903**	**40**	**163**	**95**	**605**
3212 benzene & toluene	21	—	—	21	—
3219 other hydrocarbons	99	—	89	—	11
3220 alcohols	293	—	74	—	219
3271 sulphur (liquid)	137	—	—	51	86
3272 sulphuric acid	27	27	—	—	—
3273 ammonia	32	—	—	—	32
3274 sodium hydroxide	282	13	—	21	248
3275 inorg. elem., oxides, & halogen salts	10	—	—	—	10
3276 metallic salts	2	—	—	2	—
Total crude materials, inedible except fuels	**698**	**26**	**2**	**660**	**10**
Subtotal soil, sand, gravel, rock and stone	**218**	**—-**	**2**	**206**	**10**
4327 phosphate rock	204	—	—	204	—
4331 sand & gravel	4	—	2	2	—
4335 waterway improv. mat	10	—	—	—	10
Subtotal non-ferrous ores and scrap	**480**	**26**	**—-**	**454**	**—-**
4650 aluminum ore	480	26	—	454	—
Total primary manufactured goods	**0**	**—-**	**—-**	**0**	**0**
Subtotal primary non-ferrous metal products	**0**	**—-**	**—-**	**0**	**0**
5480 fab. metal products	0	—	—	0	0
Total food and farm products	**849**	**—-**	**136**	**—-**	**713**
Subtotal grain	**13**	**—-**	**—-**	**—-**	**13**
6241 wheat	13	—	—	—	13
Subtotal vegetable products	**26**	**—-**	**—-**	**—-**	**26**
6653 vegetable oils	26	—	—	—	26
Subtotal processed grain and animal feed	**468**	**—-**	**131**	**—-**	**337**
6747 grain mill products	447	—	131	—	316

MISSISSIPPI RIVER, BATON ROUGE, LA TO NEW ORLEANS, LA (INCLUDED IN TRAFFIC OF MISSISSIPPI RIVER, MINNEAPOLIS TO MOUTH OF PASSES
Freight Traffic, 2011 - continued
(thousand short tons)

Commodity	Total	Coastwise			
		Receipts	Shipments	Through	
				Upbound	Downbnd
6782 animal feed, prep.	21	—	—	—	21
Subtotal other agricultural products	**342**	**—**	**5**	**—**	**337**
6861 sugar	151	—	—	—	151
6888 water & ice	143	—	5	—	139
6889 food products nec	48	—	—	—	48
Total all manufactured equipment, machinery and products	**0**	**—**	**0**	**—**	**—**
7110 machinery (not elec)	0	—	0	—	—
Total unknown or not elsewhere classified	**0**	**0**	**—**	**—**	**—**
9900 unknown or nec	0	0	—	—	—
Ton-miles (x1000)	**2,941,632**	**57,430**	**787,376**	**383,881**	**1,712,945**
Coastwise					

Commodity	Total	Internal							
		Inbound		Outbound		Through		Intra	
		Upbound	Downbnd	Upbound	Downbnd	Upbound	Downbnd	Upbound	Downbnd
Total, all commodities	**90,826**	**1,914**	**38,265**	**12,208**	**2,321**	**16,622**	**15,792**	**1,713**	**1,992**
Total coal	**14,204**	**—**	**12,414**	**345**	**—**	**87**	**313**	**7**	**1,038**
1100 coal & lignite	12,185	—	11,255	155	—	45	286	7	438
1200 coal coke	2,019	—	1,159	191	—	42	27	—	600
Total petroleum and petroleum products	**32,557**	**1,098**	**8,106**	**5,373**	**2,026**	**6,553**	**6,802**	**1,649**	**948**
Subtotal crude petroleum	**4,163**	**132**	**1,074**	**181**	**—**	**2,174**	**472**	**9**	**121**
2100 crude petroleum	4,163	132	1,074	181	—	2,174	472	9	121
Subtotal petroleum products	**28,393**	**966**	**7,032**	**5,192**	**2,026**	**4,380**	**6,331**	**1,640**	**827**
2211 gasoline	3,047	9	197	522	23	898	1,394	4	—
2221 kerosene	51	—	9	24	6	7	3	1	—
2330 distillate fuel oil	8,478	270	1,645	1,717	1,423	1,212	1,341	631	239
2340 residual fuel oil	8,814	491	2,431	1,666	398	959	1,466	898	504
2350 lube oil & greases	956	24	130	138	19	457	171	3	13
2410 petro. jelly & waxes	13	—	1	—	—	7	4	—	—
2429 naphtha & solvents	1,534	4	149	194	81	367	730	6	4
2430 asphalt, tar & pitch	1,378	136	151	168	48	198	677	—	—
2540 petroleum coke	3,293	22	2,233	554	10	91	220	96	67
2640 hydrocarbon & petrol gases, liquefied and gaseous	458	1	57	23	—	136	241	—	—
2990 petro. products nec	371	9	28	186	17	47	82	1	—
Total chemicals and related products	**8,485**	**10**	**1,201**	**1,968**	**84**	**2,753**	**2,417**	**48**	**4**
Subtotal fertilizers	**1,833**	**—**	**40**	**1,138**	**10**	**367**	**228**	**47**	**3**
3110 nitrogenous fert.	1,000	—	30	713	4	78	125	47	3
3120 phosphatic fert.	81	—	—	39	3	31	8	—	—
3130 potassic fert.	95	—	8	47	—	—	40	—	—
3190 fert. & mixes nec	656	—	2	338	3	257	56	—	—
Subtotal other chemicals and related products	**6,652**	**10**	**1,161**	**830**	**74**	**2,386**	**2,189**	**2**	**1**
3211 acyclic hydrocarbons	826	4	142	26	12	465	177	—	—
3212 benzene & toluene	1,370	3	8	400	—	459	500	—	—
3219 other hydrocarbons	1,355	—	274	196	39	646	200	—	—
3220 alcohols	991	—	208	72	6	165	539	—	1
3230 carboxylic acids	41	—	—	—	—	38	2	—	—
3240 nitrogen func. comp.	293	—	—	1	—	180	112	—	—
3250 organo - inorg. comp.	2	—	2	—	—	—	—	—	—
3260 organic comp. nec	158	—	—	3	—	97	58	—	—
3272 sulphuric acid	385	—	22	15	2	136	212	—	—
3273 ammonia	67	—	—	—	—	55	13	—	—
3274 sodium hydroxide	764	3	482	63	8	85	122	2	—
3275 inorg. elem., oxides, & halogen salts	146	—	19	2	—	38	88	—	—
3276 metallic salts	186	—	—	50	7	15	115	—	—
3279 inorganic chem. nec	15	—	—	3	—	—	12	—	—
3286 plastics	0	—	—	—	—	0	—	—	—
3299 chem. products nec	53	—	6	—	—	7	40	—	—
Total crude materials, inedible except fuels	**13,938**	**117**	**1,759**	**2,088**	**77**	**5,596**	**4,299**	**3**	**—**
Subtotal forest products, wood and chips	**19**	**—**	**—**	**17**	**—**	**1**	**—**	**—**	**—**
4110 rubber & gums	17	—	—	17	—	—	—	—	—
4161 wood chips	1	—	—	—	—	1	—	—	—
Subtotal soil, sand, gravel, rock and stone	**5,330**	**27**	**1,139**	**237**	**18**	**106**	**3,804**	**—**	**—**
4322 limestone	1,997	27	159	61	—	11	1,740	—	—
4323 gypsum	142	—	133	—	—	—	9	—	—
4327 phosphate rock	3	—	—	—	—	3	—	—	—

MISSISSIPPI RIVER, BATON ROUGE, LA TO NEW ORLEANS, LA (INCLUDED IN TRAFFIC OF MISSISSIPPI RIVER, MINNEAPOLIS TO MOUTH OF PASSES
Freight Traffic, 2011 - continued
(thousand short tons)

Commodity	Total	Internal							
		Inbound		Outbound		Through		Intra	
		Upbound	Downbnd	Upbound	Downbnd	Upbound	Downbnd	Upbound	Downbnd
4331 sand & gravel	1,193	—	40	176	—	92	885	—	—
4335 waterway improv. mat	1,995	—	807	—	18	—	1,170	—	—
Subtotal iron ore and scrap	**1,791**	**87**	**557**	**98**	**6**	**835**	**209**	**—**	**—**
4410 iron ore	190	—	6	96	—	45	42	—	—
4420 iron & steel scrap	1,601	87	551	2	6	789	167	—	—
Subtotal non-ferrous ores and scrap	**982**	**—**	**62**	**791**	**7**	**103**	**16**	**3**	**—**
4630 copper ore	14	—	14	—	—	—	—	—	—
4650 aluminum ore	185	—	2	88	—	94	1	—	—
4670 manganese ore	440	—	1	427	7	—	3	3	—
4680 non-ferrous scrap	2	—	—	2	—	—	—	—	—
4690 non-ferrous ores nec	341	—	46	274	—	9	12	—	—
Subtotal sulphur, clay and salt	**46**	**—**	**—**	**23**	**0**	**5**	**17**	**—**	**—**
4782 clay & refrac. mat.	46	—	—	23	0	5	17	—	—
Subtotal slag	**410**	**—**	**—**	**144**	**—**	**132**	**134**	**—**	**—**
4860 slag	410	—	—	144	—	132	134	—	—
Subtotal other non-metal. min.	**5,361**	**3**	**2**	**777**	**47**	**4,415**	**118**	**—**	**—**
4900 non-metal. min. nec	5,361	3	2	777	47	4,415	118	—	—
Total primary manufactured goods	**4,874**	**48**	**218**	**2,066**	**121**	**909**	**1,511**	**—**	**2**
Subtotal lime, cement and glass	**790**	**—**	**2**	**44**	**—**	**111**	**633**	**—**	**—**
5210 lime	16	—	—	—	—	—	16	—	—
5220 cement & concrete	754	—	2	33	—	106	614	—	—
5290 misc. mineral prod.	20	—	—	11	—	5	3	—	—
Subtotal primary iron and steel products	**3,475**	**9**	**38**	**1,848**	**112**	**630**	**836**	**—**	**2**
5312 pig iron	637	—	1	444	11	49	132	—	—
5315 ferro alloys	471	—	—	445	8	—	16	—	2
5320 i&s primary forms	72	—	—	55	—	14	3	—	—
5330 i&s plates & sheets	857	—	28	468	5	129	226	—	—
5360 i&s bars & shapes	416	2	2	327	3	79	2	—	—
5370 i&s pipe & tube	204	—	—	58	79	5	63	—	—
5390 primary i&s nec	818	8	6	51	5	353	394	—	—
Subtotal primary non-ferrous metal products	**610**	**39**	**178**	**173**	**10**	**168**	**41**	**—**	**—**
5422 aluminum	134	—	—	120	5	9	—	—	—
5429 smelted prod. nec	15	—	—	15	—	—	—	—	—
5480 fab. metal products	461	39	178	38	5	159	41	—	—
Total food and farm products	**15,915**	**641**	**14,556**	**283**	**5**	**189**	**234**	**6**	**1**
Subtotal grain	**10,303**	**8**	**10,163**	**4**	**—**	**68**	**60**	**—**	**—**
6241 wheat	2,151	5	2,104	—	—	22	19	—	—
6344 corn	7,239	1	7,206	4	—	2	26	—	—
6442 rice	729	—	693	—	—	22	14	—	—
6447 sorghum grains	185	2	161	—	—	23	—	—	—
Subtotal oilseeds	**3,249**	**2**	**3,162**	**2**	**—**	**82**	**2**	**—**	**—**
6522 soybeans	3,001	2	2,923	2	—	73	2	—	—
6590 oilseeds nec	248	—	239	—	—	9	—	—	—
Subtotal vegetable products	**306**	**—**	**41**	**179**	**5**	**—**	**80**	**—**	**1**
6653 vegetable oils	306	—	41	179	5	—	80	—	1
Subtotal processed grain and animal feed	**1,221**	**—**	**1,139**	**19**	**—**	**23**	**40**	**—**	**—**
6747 grain mill products	11	—	9	—	—	2	—	—	—
6781 hay & fodder	3	—	3	—	—	—	—	—	—
6782 animal feed, prep.	1,208	—	1,127	19	—	22	40	—	—
Subtotal other agricultural products	**836**	**630**	**52**	**79**	**—**	**16**	**53**	**6**	**—**
6811 meat, fresh, frozen	2	—	—	—	—	2	—	—	—
6861 sugar	674	630	20	24	—	—	—	—	—
6865 molasses	61	—	—	54	—	1	—	6	—
6885 alcoholic beverages	62	—	31	—	—	—	31	—	—
6887 groceries	0	—	—	0	—	—	0	—	—
6888 water & ice	14	—	1	1	—	13	—	—	—
6889 food products nec	22	—	—	—	—	—	22	—	—
Total all manufactured equipment, machinery and products	**713**	**0**	**11**	**85**	**7**	**395**	**215**	**0**	**—**
7110 machinery (not elec)	578	0	8	48	0	322	201	—	—
7120 electrical machinery	1	—	—	1	—	—	—	—	—
7500 textile products	2	—	—	2	—	—	—	—	—
7600 rubber & plastic pr.	4	—	—	—	—	—	4	—	—
7800 empty containers	11	—	3	6	2	—	—	—	—
7900 manufac. prod. nec	117	—	0	29	5	73	10	0	—
Total waste and scrap nec	**139**	**—**	**—**	**—**	**—**	**139**	**0**	**—**	**—**

MISSISSIPPI RIVER, BATON ROUGE, LA TO NEW ORLEANS, LA (INCLUDED IN TRAFFIC OF MISSISSIPPI RIVER, MINNEAPOLIS TO MOUTH OF PASSES
Freight Traffic, 2011 - continued
(thousand short tons)

Commodity	Total	Internal							
		Inbound		Outbound		Through		Intra	
		Upbound	Downbnd	Upbound	Downbnd	Upbound	Downbnd	Upbound	Downbnd
8900 waste and scrap nec	139	—	—	—	—	139	0	—	—
Ton-miles	**2,084,278**	**10,050**	**1,236,950**	**219,273**	**61,226**	**258,037**	**226,811**	**29,181**	**42,751**
Internal (x1000)									

Tons All Traffic (x1000) **318,716**
Ton-miles All Traffic (x1000) **29,243,423**
Total Trip-ton-miles Internal and Intraport (x1000) **69,541,710**

PASSES OF THE MISSISSIPPI RIVER (INCLUDED IN TRAFFIC OF MISSISSIPPI RIVER, MINNEAPOLIS TO MOUTH OF PASSES)

Section Included: South Pass, 14.2 miles; Southwest Pass, 21.2 miles. Maintained Depth: South Pass, 13 feet; Southwest Pass, 45 feet. Tidal range to 3 feet at mean higher high water.

Comparative Statement of Traffic (thousand short tons)

Year	Total	Year	Total	Year	Total	Year	Total
2002	217,898	2005	194,331	2008	220,442	**2011**	**227,981**
2003	201,074	2006	211,467	2009	195,874		
2004	213,895	2007	219,686	2010	214,891		

Freight Traffic, 2011 (thousand short tons)

Commodity		Total	Foreign Through		Canadian Through	
			Upbound	Downbnd	Upbound	Downbnd
Total, all commodities		**201,341**	**74,743**	**124,869**	**1,075**	**653**
Total coal		**21,982**	**605**	**21,228**	**—**	**149**
1100	coal & lignite	21,033	68	20,904	—	61
1200	coal coke	948	536	324	—	88
Total petroleum and petroleum products		**64,911**	**38,498**	**25,710**	**395**	**308**
Subtotal crude petroleum		**21,396**	**21,217**	**—**	**179**	**—**
2100	crude petroleum	21,396	21,217	—	179	—
Subtotal petroleum products		**43,515**	**17,281**	**25,710**	**216**	**308**
2211	gasoline	4,836	2,317	2,424	7	89
2221	kerosene	111	—	111	—	—
2330	distillate fuel oil	28,950	13,810	15,045	57	38
2340	residual fuel oil	2,846	685	2,161	—	—
2350	lube oil & greases	198	83	13	102	—
2410	petro. jelly & waxes	8	5	3	—	—
2429	naphtha & solvents	200	43	156	—	—
2430	asphalt, tar & pitch	381	54	327	—	—
2540	petroleum coke	5,980	281	5,469	50	181
2640	hydrocarbon & petrol gases, liquefied and gaseous	5	4	1	—	—
2990	petro. products nec	0	0	—	—	—
Total chemicals and related products		**17,150**	**12,130**	**4,753**	**89**	**178**
Subtotal fertilizers		**6,953**	**6,772**	**181**	**—**	**—**
3110	nitrogenous fert.	4,425	4,283	142	—	—
3120	phosphatic fert.	230	230	0	—	—
3130	potassic fert.	1,537	1,533	5	—	—
3190	fert. & mixes nec	760	727	34	—	—
Subtotal other chemicals and related products		**10,197**	**5,358**	**4,572**	**89**	**178**
3211	acyclic hydrocarbons	262	131	66	65	—
3212	benzene & toluene	327	320	7	—	—
3219	other hydrocarbons	655	52	595	8	—
3220	alcohols	2,572	2,034	538	—	—
3230	carboxylic acids	109	65	44	—	—
3240	nitrogen func. comp.	298	81	217	—	—
3250	organo - inorg. comp.	86	23	63	—	—
3260	organic comp. nec	177	42	135	—	—
3271	sulphur (liquid)	56	56	—	—	—
3272	sulphuric acid	32	7	25	—	—
3273	ammonia	1,698	1,698	—	—	—
3274	sodium hydroxide	1,292	3	1,115	—	174
3275	inorg. elem., oxides, & halogen salts	634	237	397	—	—
3276	metallic salts	379	330	45	—	4
3279	inorganic chem. nec	127	124	4	—	—
3281	radioactive material	13	0	13	—	—
3282	pigments & paints	147	10	137	—	—
3283	coloring mat. nec	5	3	2	—	—
3284	medicines	22	4	19	—	—
3285	perfumes & cleansers	85	8	62	16	—
3286	plastics	663	26	637	—	—
3291	pesticides	193	31	163	—	—
3292	starches, gluten, glue	30	3	27	—	—
3293	explosives	0	0	0	—	—
3297	chemical additives	88	23	65	—	—

PASSES OF THE MISSISSIPPI RIVER (INCLUDED IN TRAFFIC OF MISSISSIPPI RIVER, MINNEAPOLIS TO MOUTH OF PASSES)
Freight Traffic, 2011 - continued
(thousand short tons)

Commodity		Total	Foreign Through		Canadian Through	
			Upbound	Downbnd	Upbound	Downbnd
3298	wood & resin chem.	44	0	43	—	—
3299	chem. products nec	201	48	153	—	—
Total crude materials, inedible except fuels		**17,681**	**13,950**	**3,212**	**501**	**18**
Subtotal forest products, wood and chips		**519**	**379**	**140**	**—**	**—**
4110	rubber & gums	331	330	1	—	—
4150	fuel wood	39	1	38	—	—
4170	wood in the rough	13	2	10	—	—
4189	lumber	136	45	91	—	—
4190	forest products nec	1	0	0	—	—
Subtotal pulp and waste paper		**200**	**7**	**193**	**—**	**—**
4225	pulp & waste paper	200	7	193	—	—
Subtotal soil, sand, gravel, rock and stone		**5,108**	**5,014**	**4**	**90**	**—**
4310	building stone	56	56	0	—	—
4322	limestone	1,702	1,702	—	—	—
4323	gypsum	0	—	0	—	—
4327	phosphate rock	2,947	2,947	—	—	—
4331	sand & gravel	403	309	4	90	—
Subtotal iron ore and scrap		**3,988**	**936**	**2,668**	**385**	**—**
4410	iron ore	2,385	855	1,145	385	—
4420	iron & steel scrap	1,603	80	1,523	—	—
Subtotal marine shells		**0**	**—**	**0**	**—**	**—**
4515	marine shells	0	—	0	—	—
Subtotal non-ferrous ores and scrap		**5,615**	**5,443**	**173**	**—**	**—**
4630	copper ore	24	0	24	—	—
4650	aluminum ore	4,665	4,661	3	—	—
4670	manganese ore	565	565	—	—	—
4680	non-ferrous scrap	13	1	13	—	—
4690	non-ferrous ores nec	348	216	133	—	—
Subtotal sulphur, clay and salt		**413**	**379**	**34**	**—**	**—**
4741	sulphur, (dry)	27	—	27	—	—
4782	clay & refrac. mat.	385	379	6	—	—
Subtotal slag		**26**	**0**	**—**	**26**	**—**
4860	slag	26	0	—	26	—
Subtotal other non-metal. min.		**1,811**	**1,792**	**2**	**—**	**18**
4900	non-metal. min. nec	1,811	1,792	2	—	18
Total primary manufactured goods		**7,943**	**7,298**	**585**	**60**	**—**
Subtotal paper products		**312**	**20**	**292**	**—**	**—**
5110	newsprint	1	—	1	—	—
5120	paper & paperboard	292	13	279	—	—
5190	paper products nec	20	7	12	—	—
Subtotal lime, cement and glass		**357**	**352**	**5**	**—**	**—**
5220	cement & concrete	154	154	0	—	—
5240	glass & glass prod.	3	2	2	—	—
5290	misc. mineral prod.	199	196	3	—	—
Subtotal primary iron and steel products		**6,011**	**5,812**	**200**	**—**	**—**
5312	pig iron	3,403	3,402	0	—	—
5315	ferro alloys	1,069	1,069	0	—	—
5320	i&s primary forms	413	275	138	—	—
5330	i&s plates & sheets	293	280	13	—	—
5360	i&s bars & shapes	503	473	30	—	—
5370	i&s pipe & tube	317	300	17	—	—
5390	primary i&s nec	14	13	1	—	—
Subtotal primary non-ferrous metal products		**1,174**	**1,029**	**85**	**60**	**—**
5421	copper	215	214	1	—	—
5422	aluminum	150	133	16	—	—
5429	smelted prod. nec	302	278	24	—	—
5480	fab. metal products	507	404	44	60	—
Subtotal primary wood products		**89**	**85**	**3**	**—**	**—**
5540	primary wood prod.	89	85	3	—	—
Total food and farm products		**70,559**	**1,691**	**68,840**	**28**	**1**
Subtotal fish		**8**	**1**	**7**	**—**	**—**
6134	fish (not shellfish)	7	1	7	—	—
6136	shellfish	1	1	0	—	—
Subtotal grain		**34,963**	**36**	**34,927**	**—**	**—**
6241	wheat	5,505	—	5,505	—	—
6344	corn	27,081	—	27,081	—	—
6442	rice	1,727	0	1,727	—	—
6443	barley & rye	35	35	—	—	—
6447	sorghum grains	615	—	615	—	—
Subtotal oilseeds		**25,089**	**21**	**25,068**	**—**	**—**
6521	peanuts	3	2	1	—	—
6522	soybeans	21,513	—	21,513	—	—
6534	flaxseed	19	19	—	—	—
6590	oilseeds nec	3,555	0	3,555	—	—

PASSES OF THE MISSISSIPPI RIVER (INCLUDED IN TRAFFIC OF MISSISSIPPI RIVER, MINNEAPOLIS TO MOUTH OF PASSES)
Freight Traffic, 2011 - continued
(thousand short tons)

Commodity		Total	Foreign Through		Canadian Through	
			Upbound	Downbnd	Upbound	Downbnd
Subtotal vegetable products		**4,661**	**991**	**3,670**	**—-**	**—-**
6653	vegetable oils	2,172	972	1,199	—-	—-
6654	vegetables & prod.	2,489	18	2,471	—-	—-
Subtotal processed grain and animal feed		**4,482**	**3**	**4,479**	**—-**	**—-**
6746	wheat flour	14	2	12	—-	—-
6747	grain mill products	443	1	442	—-	—-
6781	hay & fodder	0	—-	0	—-	—-
6782	animal feed, prep.	4,025	0	4,025	—-	—-
Subtotal other agricultural products		**1,356**	**640**	**688**	**28**	**1**
6811	meat, fresh, frozen	308	0	307	—-	—-
6817	meat, prepared	2	—-	2	—-	—-
6822	dairy products	11	11	0	—-	—-
6835	fish, prepared	7	0	7	—-	—-
6838	tallow, animal oils	62	0	62	—-	1
6839	animals & prod. nec	4	0	4	—-	—-
6856	bananas & plantains	15	15	—-	—-	—-
6857	fruit & nuts nec	5	4	1	—-	—-
6858	fruit juices	7	7	0	—-	—-
6861	sugar	109	98	11	—-	—-
6865	molasses	118	118	—-	—-	—-
6871	coffee	357	293	64	—-	—-
6872	cocoa beans	0	0	—-	—-	—-
6885	alcoholic beverages	66	26	12	28	—-
6888	water & ice	0	0	0	—-	—-
6889	food products nec	222	66	155	—-	—-
6891	tobacco & products	0	—-	0	—-	—-
6893	cotton	63	0	63	—-	—-
6894	natural fibers nec	0	0	0	—-	—-
6899	farm products nec	0	0	0	—-	—-
Total all manufactured equipment, machinery and products		**841**	**409**	**428**	**3**	**—-**
7110	machinery (not elec)	183	122	58	3	—-
7120	electrical machinery	100	80	20	0	—-
7210	vehicles & parts	35	17	18	—-	—-
7220	aircraft & parts	4	0	4	—-	—-
7230	ships & boats	36	6	30	—-	—-
7300	ordnance & access.	0	0	0	—-	—-
7400	manufac. wood prod.	41	11	30	—-	—-
7500	textile products	105	54	50	—-	—-
7600	rubber & plastic pr.	226	45	181	—-	—-
7900	manufac. prod. nec	110	74	36	0	—-
Total unknown or not elsewhere classified		**275**	**162**	**113**	**0**	**—-**
9900	unknown or nec	275	162	113	0	—-
Ton-miles (x1000)		**4,228,163**	**1,569,612**	**2,622,255**	**22,585**	**13,711**
Foreign & Canadian						

Commodity		Total	Coastwise		
			Receipts	Through	
				Upbound	Downbnd
Total, all commodities		**26,402**	**30**	**3,560**	**22,812**
Total coal		**5,294**	**—-**	**—-**	**5,294**
1100	coal & lignite	5,294	—-	—-	5,294
Total petroleum and petroleum products		**17,756**	**30**	**1,748**	**15,979**
Subtotal crude petroleum		**486**	**30**	**327**	**129**
2100	crude petroleum	486	30	327	129
Subtotal petroleum products		**17,270**	**—-**	**1,421**	**15,849**
2211	gasoline	8,387	—-	40	8,347
2330	distillate fuel oil	5,747	—-	463	5,284
2340	residual fuel oil	1,960	—-	846	1,114
2350	lube oil & greases	67	—-	7	60
2429	naphtha & solvents	77	—-	16	61
2430	asphalt, tar & pitch	496	—-	4	491
2540	petroleum coke	535	—-	45	490
2640	hydrocarbon & petrol gases, liquefied and gaseous	2	—-	—-	2
Total chemicals and related products		**1,853**	**—-**	**1,127**	**726**
Subtotal fertilizers		**1,035**	**—-**	**1,015**	**20**
3110	nitrogenous fert.	569	—-	550	19
3190	fert. & mixes nec	466	—-	465	1
Subtotal other chemicals and related products		**817**	**—-**	**111**	**706**
3212	benzene & toluene	21	—-	21	—-
3219	other hydrocarbons	99	—-	—-	99
3220	alcohols	293	—-	—-	293
3271	sulphur (liquid)	115	—-	29	86
3272	sulphuric acid	27	—-	27	—-

PASSES OF THE MISSISSIPPI RIVER (INCLUDED IN TRAFFIC OF MISSISSIPPI RIVER, MINNEAPOLIS TO MOUTH OF PASSES)
Freight Traffic, 2011 - continued
(thousand short tons)

Commodity	Total	Coastwise		
		Receipts	Through	
			Upbound	Downbnd
3273 ammonia	32	—-	—-	32
3274 sodium hydroxide	220	—-	34	186
3275 inorg. elem., oxides, & halogen salts	10	—-	—-	10
Total crude materials, inedible except fuels	**688**	**—-**	**686**	**2**
Subtotal soil, sand, gravel, rock and stone	**208**	**—-**	**206**	**2**
4327 phosphate rock	204	—-	204	—-
4331 sand & gravel	4	—-	2	2
Subtotal non-ferrous ores and scrap	**480**	**—-**	**480**	**—-**
4650 aluminum ore	480	—-	480	—-
Total primary manufactured goods	**0**	**—-**	**0**	**0**
Subtotal primary non-ferrous metal products	**0**	**—-**	**0**	**0**
5480 fab. metal products	0	—-	0	0
Total food and farm products	**811**	**—-**	**—-**	**811**
Subtotal grain	**13**	**—-**	**—-**	**13**
6241 wheat	13	—-	—-	13
Subtotal vegetable products	**26**	**—-**	**—-**	**26**
6653 vegetable oils	26	—-	—-	26
Subtotal processed grain and animal feed	**468**	**—-**	**—-**	**468**
6747 grain mill products	447	—-	—-	447
6782 animal feed, prep.	21	—-	—-	21
Subtotal other agricultural products	**304**	**—-**	**—-**	**304**
6861 sugar	151	—-	—-	151
6888 water & ice	143	—-	—-	143
6889 food products nec	10	—-	—-	10
Total all manufactured equipment, machinery and products	**0**	**—-**	**—-**	**0**
7110 machinery (not elec)	0	—-	—-	0
Total unknown or not elsewhere classified	**0**	**—-**	**0**	**—-**
9900 unknown or nec	0	—-	0	—-
Ton-miles (x1000)	**554,260**	**448**	**74,768**	**479,043**
Coastwise				

Commodity	Total	Internal				
		Inbound	Outbound	Through		Intra
		Downbnd	Upbound	Upbound	Downbnd	Upbound
Total, all commodities	**238**	**214**	**16**	**3**	**4**	**1**
Total petroleum and petroleum products	**229**	**210**	**16**	**3**	**0**	**1**
Subtotal crude petroleum	**229**	**210**	**16**	**3**	**—-**	**1**
2100 crude petroleum	229	210	16	3	—-	1
Subtotal petroleum products	**0**	**—-**	**—-**	**—-**	**0**	**—-**
2330 distillate fuel oil	0	—-	—-	—-	0	—-
Total chemicals and related products	**0**	**—-**	**—-**	**—-**	**0**	**—-**
Subtotal other chemicals and related products	**0**	**—-**	**—-**	**—-**	**0**	**—-**
3276 metallic salts	0	—-	—-	—-	0	—-
Total crude materials, inedible except fuels	**0**	**—-**	**—-**	**0**	**—-**	**—-**
Subtotal sulphur, clay and salt	**0**	**—-**	**—-**	**0**	**—-**	**—-**
4782 clay & refrac. mat.	0	—-	—-	0	—-	—-
Total food and farm products	**0**	**—-**	**—-**	**—-**	**0**	**—-**
Subtotal other agricultural products	**0**	**—-**	**—-**	**—-**	**0**	**—-**
6887 groceries	0	—-	—-	—-	0	—-
Total all manufactured equipment, machinery and products	**8**	**4**	**—-**	**0**	**4**	**—-**
7110 machinery (not elec)	8	4	—-	0	4	—-
Total waste and scrap nec	**0**	**—-**	**—-**	**0**	**—-**	**—-**
8900 waste and scrap nec	0	—-	—-	0	—-	—-
Ton-miles (x1000)	**1,934**	**1,610**	**195**	**56**	**62**	**10**
Internal						

Tons All Traffic (x1000)	**227,981**
Ton-miles All Traffic (x1000)	**4,784,356**
Total Trip-ton-miles Internal and Intraport (x1000)	**92,955**

MISSISSIPPI RIVER SYSTEM (INTERNAL DOMESTIC)

Section Included: Main Channels and all Tributaries of the Mississippi, Illinois, Missouri, and Ohio Rivers.

Comparative Statement of Traffic (thousand short tons)

Year	Total	Year	Total	Year	Total	Year	Total
2002	494,346	2005	483,678	2008	461,144	**2011**	**444,630**
2003	475,247	2006	490,647	2009	426,588		
2004	485,984	2007	479,194	2010	448,385		

Freight Traffic, 2011 (thousand short tons)

Commodity	Grand Total	Internal							
		Inbound		Outbound		Through		Intra	
		Upbound	Downbnd	Upbound	Downbnd	Upbound	Downbnd	Upbound	Downbnd
Total, all commodities	**444,630**	**25,404**	**9,402**	**10,715**	**28,551**	**5,377**	**3,328**	**175,820**	**186,032**
Total coal	**167,621**	**252**	**938**	**1,605**	**3,651**	**58**	**7**	**92,460**	**68,651**
1100 coal & lignite	162,590	115	67	808	3,520	15	—	91,650	66,415
1200 coal coke	5,031	137	871	797	131	44	7	809	2,236
Total petroleum and petroleum products	**71,797**	**9,468**	**3,455**	**3,107**	**10,348**	**1,889**	**1,949**	**18,291**	**23,290**
Subtotal crude petroleum	**9,917**	**2,115**	**857**	**119**	**538**	**1,386**	**247**	**481**	**4,174**
2100 crude petroleum	9,917	2,115	857	119	538	1,386	247	481	4,174
Subtotal petroleum products	**61,879**	**7,353**	**2,598**	**2,987**	**9,810**	**503**	**1,702**	**17,810**	**19,116**
2211 gasoline	9,957	1,558	447	695	1,185	177	480	3,045	2,369
2221 kerosene	536	7	—	41	13	—	—	141	335
2330 distillate fuel oil	17,977	1,563	618	950	3,452	69	185	6,717	4,422
2340 residual fuel oil	14,740	1,348	398	494	1,839	105	295	3,644	6,617
2350 lube oil & greases	2,519	1,020	33	25	775	51	19	300	297
2410 petro. jelly & waxes	76	38	—	—	16	—	—	13	8
2429 naphtha & solvents	3,005	566	152	217	1,232	41	99	480	218
2430 asphalt, tar & pitch	4,511	841	148	222	770	40	359	884	1,248
2540 petroleum coke	7,079	210	652	245	277	8	72	2,112	3,505
2640 hydrocarbon & petrol gases, liquefied and gaseous	760	144	130	26	73	5	177	134	71
2990 petro. products nec	719	59	19	73	178	7	16	340	28
Total chemicals and related products	**38,211**	**4,988**	**1,703**	**2,137**	**3,459**	**834**	**336**	**19,422**	**5,332**
Subtotal fertilizers	**13,202**	**434**	**9**	**541**	**239**	**23**	**8**	**11,482**	**464**
3110 nitrogenous fert.	7,705	116	—	334	106	19	0	6,954	177
3120 phosphatic fert.	247	35	—	26	9	1	1	172	1
3130 potassic fert.	1,839	—	—	70	70	—	—	1,431	268
3190 fert. & mixes nec	3,410	283	9	111	54	3	6	2,925	18
Subtotal other chemicals and related products	**25,010**	**4,554**	**1,694**	**1,596**	**3,220**	**811**	**328**	**7,940**	**4,867**
3211 acyclic hydrocarbons	1,158	474	124	137	152	29	53	58	129
3212 benzene & toluene	3,718	418	953	41	659	72	36	949	590
3219 other hydrocarbons	5,234	1,895	346	402	227	311	52	1,334	668
3220 alcohols	4,701	419	121	341	1,267	140	85	1,345	983
3230 carboxylic acids	379	277	35	1	2	35	—	27	2
3240 nitrogen func. comp.	533	335	1	6	144	1	37	8	—
3250 organo - inorg. comp.	2	—	—	—	—	—	—	—	2
3260 organic comp. nec	762	262	45	98	98	10	8	56	187
3272 sulphuric acid	832	142	5	5	221	4	—	200	256
3273 ammonia	1,148	55	—	39	13	—	5	1,019	19
3274 sodium hydroxide	3,720	171	7	374	188	201	6	1,559	1,215
3275 inorg. elem., oxides, & halogen salts	2,155	70	52	122	51	5	42	1,058	755
3276 metallic salts	389	13	4	25	140	2	4	152	48
3279 inorganic chem. nec	85	—	—	5	12	—	—	63	5
3285 perfumes & cleansers	3	—	—	—	—	—	—	—	3
3286 plastics	0	—	—	—	—	0	—	—	—
3297 chemical additives	61	—	—	—	—	—	—	61	—
3299 chem. products nec	128	22	—	—	47	1	0	52	6
Total crude materials, inedible except fuels	**80,392**	**8,691**	**715**	**1,931**	**7,054**	**1,677**	**96**	**31,654**	**28,573**
Subtotal forest products, wood and chips	**1,314**	**526**	**6**	**34**	**12**	**53**	**—**	**448**	**235**
4110 rubber & gums	17	—	—	—	—	—	—	17	—
4161 wood chips	1,127	526	6	34	12	53	—	309	187
4170 wood in the rough	162	—	—	—	—	—	—	116	46
4190 forest products nec	7	—	—	—	—	—	—	5	2
Subtotal pulp and waste paper	**82**	**—**	**—**	**—**	**—**	**—**	**—**	**—**	**82**
4225 pulp & waste paper	82	—	—	—	—	—	—	—	82
Subtotal soil, sand, gravel, rock and stone	**57,277**	**78**	**196**	**902**	**6,096**	**542**	**9**	**24,183**	**25,270**
4310 building stone	35	—	—	—	—	—	—	35	—
4322 limestone	22,592	2	—	287	2,609	438	—	9,834	9,423
4323 gypsum	1,901	—	—	—	91	—	—	1,134	677
4327 phosphate rock	2,091	3	—	—	—	—	—	12	2,076
4331 sand & gravel	24,357	74	196	615	1,612	104	9	11,959	9,788
4335 waterway improv. mat	6,301	—	—	—	1,785	—	—	1,210	3,306

MISSISSIPPI RIVER SYSTEM (INTERNAL DOMESTIC)
Freight Traffic, 2011 - continued
(thousand short tons)

Commodity	Grand Total	Internal							
		Inbound		Outbound		Through		Intra	
		Upbound	Downbnd	Upbound	Downbnd	Upbound	Downbnd	Upbound	Downbnd
Subtotal iron ore and scrap	**7,488**	**1,739**	**311**	**125**	**428**	**187**	**57**	**2,132**	**2,509**
4410 iron ore	1,918	229	23	105	216	34	—	852	460
4420 iron & steel scrap	5,570	1,510	288	20	212	153	57	1,280	2,049
Subtotal marine shells	**1**	**1**	**—**	**—**	**—**	**—**	**—**	**—**	**—**
4515 marine shells	1	1	—	—	—	—	—	—	—
Subtotal non-ferrous ores and scrap	**4,359**	**562**	**3**	**165**	**81**	**21**	**—**	**3,359**	**168**
4630 copper ore	20	—	—	—	—	—	—	—	20
4650 aluminum ore	2,899	559	—	5	1	11	—	2,318	5
4670 manganese ore	843	3	—	82	10	1	—	727	20
4680 non-ferrous scrap	57	—	—	2	55	—	—	—	—
4690 non-ferrous ores nec	541	—	3	77	15	9	—	314	122
Subtotal sulphur, clay and salt	**435**	**3**	**—**	**85**	**15**	**4**	**9**	**245**	**74**
4782 clay & refrac. mat.	435	3	—	85	15	4	9	245	74
Subtotal slag	**1,349**	**196**	**46**	**21**	**210**	**118**	**—**	**540**	**220**
4860 slag	1,349	196	46	21	210	118	—	540	220
Subtotal other non-metal. min.	**8,086**	**5,586**	**152**	**600**	**212**	**751**	**21**	**747**	**16**
4900 non-metal. min. nec	8,086	5,586	152	600	212	751	21	747	16
Total primary manufactured goods	**19,630**	**1,105**	**329**	**1,785**	**3,075**	**277**	**653**	**10,522**	**1,884**
Subtotal paper products	**22**	**—**	**—**	**—**	**—**	**—**	**—**	**22**	**—**
5190 paper products nec	22	—	—	—	—	—	—	22	—
Subtotal lime, cement and glass	**8,467**	**172**	**2**	**582**	**1,779**	**9**	**102**	**4,595**	**1,227**
5210 lime	1,962	—	—	—	231	—	—	1,396	335
5220 cement & concrete	6,458	171	2	582	1,543	5	102	3,164	890
5290 misc. mineral prod.	47	1	—	—	5	4	—	35	2
Subtotal primary iron and steel products	**9,449**	**643**	**198**	**1,079**	**1,132**	**245**	**548**	**5,427**	**176**
5312 pig iron	4,140	55	12	678	143	48	3	3,196	6
5315 ferro alloys	1,052	1	—	164	25	—	—	839	22
5320 i&s primary forms	105	15	—	7	19	5	6	53	—
5330 i&s plates & sheets	2,109	126	177	114	656	45	155	754	81
5360 i&s bars & shapes	649	169	—	86	10	33	—	337	15
5370 i&s pipe & tube	331	4	—	10	244	4	4	64	2
5390 primary i&s nec	1,063	273	9	20	35	111	380	184	50
Subtotal primary non-ferrous metal products	**1,692**	**290**	**130**	**124**	**164**	**22**	**3**	**479**	**481**
5422 aluminum	338	10	—	8	11	—	—	170	139
5429 smelted prod. nec	17	—	—	6	—	—	—	10	2
5480 fab. metal products	1,337	280	130	110	153	22	3	299	340
Total food and farm products	**65,907**	**885**	**2,252**	**115**	**916**	**24**	**86**	**3,348**	**58,280**
Subtotal grain	**36,304**	**68**	**1,287**	**25**	**643**	**1**	**57**	**1,462**	**32,761**
6241 wheat	4,969	19	284	8	58	1	—	287	4,311
6344 corn	29,135	19	878	18	492	—	57	1,079	26,592
6442 rice	1,750	23	94	—	91	—	—	4	1,539
6443 barley & rye	8	—	—	—	—	—	—	8	—
6445 oats	9	—	—	—	—	—	—	3	6
6447 sorghum grains	434	7	30	—	3	—	—	81	313
Subtotal oilseeds	**22,438**	**89**	**765**	**1**	**7**	**—**	**—**	**678**	**20,898**
6522 soybeans	19,729	80	765	—	3	—	—	552	18,329
6534 flaxseed	12	—	—	—	—	—	—	12	—
6590 oilseeds nec	2,697	9	—	1	4	—	—	114	2,568
Subtotal vegetable products	**947**	**—**	**2**	**10**	**159**	**3**	**—**	**406**	**368**
6653 vegetable oils	945	—	2	10	159	3	—	406	366
6654 vegetables & prod.	2	—	—	—	—	—	—	—	2
Subtotal processed grain and animal feed	**5,146**	**89**	**178**	**6**	**72**	**3**	**—**	**590**	**4,208**
6747 grain mill products	237	—	—	5	—	—	—	11	221
6781 hay & fodder	3	—	—	—	—	—	—	—	3
6782 animal feed, prep.	4,907	89	178	2	72	3	—	579	3,984
Subtotal other agricultural products	**1,072**	**640**	**20**	**72**	**35**	**16**	**29**	**213**	**46**
6811 meat, fresh, frozen	2	2	—	—	—	—	—	—	—
6861 sugar	709	633	20	55	—	2	—	—	—
6865 molasses	222	5	—	17	—	1	—	197	2
6885 alcoholic beverages	95	—	—	—	35	—	—	16	44
6887 groceries	0	—	—	0	—	—	0	—	—
6888 water & ice	15	—	1	1	0	13	—	—	—
6889 food products nec	29	—	—	—	—	—	29	—	—
Total all manufactured equipment, machinery and products	**917**	**15**	**10**	**36**	**47**	**480**	**200**	**106**	**23**
7110 machinery (not elec)	601	12	5	4	2	322	199	47	9

MISSISSIPPI RIVER SYSTEM (INTERNAL DOMESTIC)
Freight Traffic, 2011 - continued
(thousand short tons)

Commodity	Grand Total	Internal							
		Inbound		Outbound		Through		Intra	
		Upbound	Downbnd	Upbound	Downbnd	Upbound	Downbnd	Upbound	Downbnd
7120 electrical machinery	2	—	—	—	—	—	—	1	2
7400 manufac. wood prod.	1	1	—	—	0	—	—	—	—
7500 textile products	2	—	—	—	—	—	—	2	—
7600 rubber & plastic pr.	12	—	—	—	4	—	—	—	8
7800 empty containers	11	—	3	6	2	—	—	—	—
7900 manufac. prod. nec	288	3	2	26	39	157	1	56	5
Total waste and scrap nec	**155**	**—**	**—**	**—**	**—**	**139**	**0**	**16**	**—**
8900 waste and scrap nec	155	—	—	—	—	139	0	16	—
Ton-miles (x1000)	**237,894,645**	**16,481,276**	**4,508,220**	**4,053,668**	**14,060,749**	**2,565,026**	**1,109,609**	**74,004,998**	**121,111,099**

Tons All Traffic (x1000)	**444,630**
Ton-miles All Traffic (x1000)	**237,894,645**
Total Trip-ton-miles Internal and Intraport (x1000)	**255,971,978**

Section 2
Trips and Drafts of Vessels

Trips and Drafts of Vessels, 2011
(draft in feet)

Draft	Self Propelled Vessels				Non-Self Propelled Vessels		Self Propelled Vessels				Non-Self Propelled Vessels	
	Total	Dry Cargo	Tanker	Tow or Tug	Dry Cargo	Tanker	Total	Dry Cargo	Tanker	Tow or Tug	Dry Cargo	Tanker
J. BENNETT JOHNSTON WATERWAY (INCLUDES RED RIVER BELOW FULTON, AR AND OLD RIVER - MILE 0 TO 6)												
	Upbound						Downbound					
Grand Total	**7,125**	**—-**	**—-**	**1,062**	**5,009**	**1,054**	**2,585**	**11**	**—-**	**637**	**1,295**	**642**
DOMESTIC												
Total	**7,125**	**—-**	**—-**	**1,062**	**5,009**	**1,054**	**2,585**	**11**	**—-**	**637**	**1,295**	**642**
12	576	—-	—-	1	565	10	32	—-	—-	3	19	10
11	315	—-	—-	33	252	30	156	—-	—-	23	108	25
10	344	—-	—-	232	58	54	230	—-	—-	111	81	38
9	1,356	—-	—-	225	947	184	801	1	—-	103	537	160
8	755	—-	—-	197	459	99	646	—-	—-	229	354	63
7	377	—-	—-	301	35	41	174	—-	—-	118	39	17
6	44	—-	—-	27	5	12	44	10	—-	19	4	11
5	47	—-	—-	42	4	1	39	—-	—-	31	3	5
4	4	—-	—-	1	1	2	6	—-	—-	—-	—-	6
3	26	—-	—-	3	15	8	2	—-	—-	—-	—-	2
2	3,166	—-	—-	—-	2,625	541	447	—-	—-	—-	150	297
1	115	—-	—-	—-	43	72	8	—-	—-	—-	—-	8
										Total trips:		**9,710**
VICKSBURG, MS												
	Inbound						Outbound					
Grand Total	**10,309**	**5,291**	**—-**	**2,091**	**755**	**2,172**	**10,226**	**5,291**	**—-**	**2,072**	**731**	**2,132**
DOMESTIC												
Total	**10,309**	**5,291**	**—-**	**2,091**	**755**	**2,172**	**10,226**	**5,291**	**—-**	**2,072**	**731**	**2,132**
13	2	—-	—-	—-	—-	2	—-	—-	—-	—-	—-	—-
12	23	—-	—-	3	19	1	6	—-	—-	1	5	—-
11	95	—-	—-	36	37	22	41	—-	—-	26	9	6
10	123	—-	—-	26	54	43	67	—-	—-	23	16	28
9	574	—-	—-	60	314	200	265	—-	—-	67	42	156
8	304	—-	—-	145	131	28	172	—-	—-	131	18	23
7	95	—-	—-	35	52	8	58	—-	—-	37	11	10
6	1,827	—-	—-	1,785	42	—-	1,800	—-	—-	1,786	1	13
5	28	—-	—-	—-	25	3	5	—-	—-	—-	—-	5
4	5,306	5,291	—-	—-	6	9	5,294	5,291	—-	—-	—-	3
3	12	—-	—-	—-	—-	12	25	—-	—-	—-	9	16
2	298	—-	—-	1	74	223	904	—-	—-	1	609	294
1	1,622	—-	—-	—-	1	1,621	1,589	—-	—-	—-	11	1,578
										Total trips:		**20,535**
NATCHEZ, MS												
	Inbound						Outbound					
Grand Total	**280**	**—-**	**—-**	**76**	**172**	**32**	**297**	**—-**	**—-**	**72**	**190**	**35**
DOMESTIC												
Total	**280**	**—-**	**—-**	**76**	**172**	**32**	**297**	**—-**	**—-**	**72**	**190**	**35**
14	—-	—-	—-	—-	—-	—-	1	—-	—-	—-	1	—-
13	—-	—-	—-	—-	—-	—-	1	—-	—-	—-	—-	1
12	2	—-	—-	—-	2	—-	7	—-	—-	—-	6	1
11	8	—-	—-	—-	8	—-	17	—-	—-	—-	15	2
10	37	—-	—-	19	14	4	38	—-	—-	19	18	1
9	90	—-	—-	12	55	23	45	—-	—-	10	35	—-
8	55	—-	—-	8	47	—-	18	—-	—-	7	10	1
7	11	—-	—-	5	6	—-	5	—-	—-	4	1	—-
6	23	—-	—-	20	1	2	24	—-	—-	20	1	3
5	12	—-	—-	12	—-	—-	12	—-	—-	12	—-	—-
2	42	—-	—-	—-	39	3	125	—-	—-	—-	99	26
1	—-	—-	—-	—-	—-	—-	4	—-	—-	—-	4	—-
										Total trips:		**577**

Trips and Drafts of Vessels, 2011
(draft in feet)

Draft	Self Propelled Vessels				Non-Self Propelled Vessels		Self Propelled Vessels				Non-Self Propelled Vessels	
	Total	Dry Cargo	Tanker	Tow or Tug	Dry Cargo	Tanker	Total	Dry Cargo	Tanker	Tow or Tug	Dry Cargo	Tanker
GREENVILLE, MS												
	Inbound						Outbound					
Grand Total	**1,296**	**—-**	**—-**	**138**	**805**	**353**	**1,441**	**—-**	**—-**	**141**	**923**	**377**
DOMESTIC												
Total	**1,296**	**—-**	**—-**	**138**	**805**	**353**	**1,441**	**—-**	**—-**	**141**	**923**	**377**
14	—-	—-	—-	—-	—-	—-	8	—-	—-	—-	8	—-
13	2	—-	—-	—-	2	—-	24	—-	—-	—-	14	10
12	9	—-	—-	—-	8	1	96	—-	—-	—-	96	—-
11	22	—-	—-	6	14	2	139	—-	—-	7	130	2
10	51	—-	—-	8	30	13	91	—-	—-	7	80	4
9	185	—-	—-	13	118	54	159	—-	—-	12	142	5
8	130	—-	—-	26	87	17	233	—-	—-	23	208	2
7	105	—-	—-	82	13	10	104	—-	—-	89	15	—-
6	20	—-	—-	2	1	17	4	—-	—-	2	1	1
5	4	—-	—-	1	1	2	3	—-	—-	1	2	—-
4	2	—-	—-	—-	—-	2	21	—-	—-	—-	—-	21
3	18	—-	—-	—-	7	11	20	—-	—-	—-	9	11
2	748	—-	—-	—-	524	224	536	—-	—-	—-	216	320
1	—-	—-	—-	—-	—-	—-	3	—-	—-	—-	2	1
										Total trips:		**2,737**
ROSEDALE HARBOR, MS												
	Inbound						Outbound					
Grand Total	**1,023**	**—-**	**—-**	**492**	**489**	**42**	**1,207**	**—-**	**—-**	**496**	**673**	**38**
DOMESTIC												
Total	**1,023**	**—-**	**—-**	**492**	**489**	**42**	**1,207**	**—-**	**—-**	**496**	**673**	**38**
14	—-	—-	—-	—-	—-	—-	10	—-	—-	—-	10	—-
13	2	—-	—-	—-	—-	2	20	—-	—-	—-	20	—-
12	6	—-	—-	—-	2	4	87	—-	—-	—-	87	—-
11	3	—-	—-	1	2	—-	86	—-	—-	1	85	—-
10	18	—-	—-	2	—-	16	104	—-	—-	2	102	—-
9	439	—-	—-	404	23	12	567	—-	—-	396	171	—-
8	69	—-	—-	30	39	—-	120	—-	—-	35	85	—-
7	38	—-	—-	37	1	—-	76	—-	—-	38	38	—-
6	18	—-	—-	18	—-	—-	31	—-	—-	24	7	—-
5	—-	—-	—-	—-	—-	—-	4	—-	—-	—-	4	—-
3	10	—-	—-	—-	10	—-	1	—-	—-	—-	1	—-
2	420	—-	—-	—-	412	8	95	—-	—-	—-	62	33
1	—-	—-	—-	—-	—-	—-	6	—-	—-	—-	1	5
										Total trips:		**2,230**
LAKE PROVIDENCE, LA												
	Inbound						Outbound					
Grand Total	**425**	**—-**	**—-**	**45**	**357**	**23**	**505**	**—-**	**—-**	**45**	**441**	**19**
DOMESTIC												
Total	**425**	**—-**	**—-**	**45**	**357**	**23**	**505**	**—-**	**—-**	**45**	**441**	**19**
14	—-	—-	—-	—-	—-	—-	15	—-	—-	—-	15	—-
13	—-	—-	—-	—-	—-	—-	12	—-	—-	—-	12	—-
12	1	—-	—-	—-	1	—-	46	—-	—-	—-	46	—-
11	11	—-	—-	—-	11	—-	64	—-	—-	—-	64	—-
10	17	—-	—-	2	13	2	61	—-	—-	2	59	—-
9	90	—-	—-	24	57	9	105	—-	—-	21	84	—-
8	63	—-	—-	14	48	1	36	—-	—-	17	19	—-
7	6	—-	—-	4	2	—-	16	—-	—-	4	12	—-
6	1	—-	—-	1	—-	—-	2	—-	—-	1	1	—-
5	1	—-	—-	—-	1	—-	—-	—-	—-	—-	—-	—-
3	6	—-	—-	—-	6	—-	6	—-	—-	—-	5	1
2	229	—-	—-	—-	218	11	140	—-	—-	—-	124	16
1	—-	—-	—-	—-	—-	—-	2	—-	—-	—-	—-	2
										Total trips:		**930**

Trips and Drafts of Vessels, 2011
(draft in feet)

Draft	Self Propelled Vessels				Non-Self Propelled Vessels		Self Propelled Vessels				Non-Self Propelled Vessels	
	Total	Dry Cargo	Tanker	Tow or Tug	Dry Cargo	Tanker	Total	Dry Cargo	Tanker	Tow or Tug	Dry Cargo	Tanker
OUACHITA AND BLACK RIVERS, AR AND LA												
	Upbound						Downbound					
Grand Total	**45,423**	**44,852**	**—-**	**170**	**122**	**279**	**45,484**	**44,852**	**—-**	**167**	**192**	**273**
DOMESTIC												
Total	**45,423**	**44,852**	**—-**	**170**	**122**	**279**	**45,484**	**44,852**	**—-**	**167**	**192**	**273**
11	4	—-	—-	4	—-	—-	7	—-	—-	4	3	—-
10	34	—-	—-	16	5	13	15	—-	—-	11	4	—-
9	135	—-	—-	11	64	60	95	—-	—-	10	85	—-
8	59	—-	—-	13	12	34	33	—-	—-	13	16	4
7	159	—-	—-	123	—-	36	130	—-	—-	126	—-	4
6	8	—-	—-	1	1	6	3	—-	—-	1	1	1
5	44,856	44,852	—-	2	1	1	44,854	44,852	—-	2	—-	—-
4	1	—-	—-	—-	—-	1	1	—-	—-	—-	—-	1
3	1	—-	—-	—-	—-	1	9	—-	—-	—-	8	1
2	166	—-	—-	—-	39	127	333	—-	—-	—-	73	260
1	—-	—-	—-	—-	—-	—-	4	—-	—-	—-	2	2
										Total trips:		**90,907**
MOUTH OF YAZOO RIVER, MS												
	Upbound						Downbound					
Grand Total	**6,091**	**5,291**	**—-**	**106**	**563**	**131**	**6,025**	**5,291**	**—-**	**88**	**554**	**92**
DOMESTIC												
Total	**6,091**	**5,291**	**—-**	**106**	**563**	**131**	**6,025**	**5,291**	**—-**	**88**	**554**	**92**
12	19	—-	—-	1	17	1	4	—-	—-	—-	4	—-
11	63	—-	—-	24	30	9	26	—-	—-	18	8	—-
10	54	—-	—-	6	32	16	19	—-	—-	5	13	1
9	279	—-	—-	10	229	40	46	—-	—-	6	32	8
8	142	—-	—-	56	72	14	78	—-	—-	54	16	8
7	61	—-	—-	9	47	5	17	—-	—-	5	11	1
6	42	—-	—-	—-	42	—-	7	—-	—-	—-	1	6
5	28	—-	—-	—-	25	3	4	—-	—-	—-	—-	4
4	5,305	5,291	—-	—-	6	8	5,292	5,291	—-	—-	—-	1
3	—-	—-	—-	—-	—-	—-	1	—-	—-	—-	1	—-
2	97	—-	—-	—-	63	34	526	—-	—-	—-	463	63
1	1	—-	—-	—-	—-	1	5	—-	—-	—-	5	—-
										Total trips:		**12,116**
MADISON PARISH PORT, LA												
	Inbound						Outbound					
Grand Total	**304**	**—-**	**—-**	**26**	**244**	**34**	**320**	**—-**	**—-**	**26**	**274**	**20**
DOMESTIC												
Total	**304**	**—-**	**—-**	**26**	**244**	**34**	**320**	**—-**	**—-**	**26**	**274**	**20**
12	4	—-	—-	—-	1	3	7	—-	—-	—-	7	—-
11	12	—-	—-	1	10	1	12	—-	—-	1	11	—-
10	31	—-	—-	1	23	7	23	—-	—-	1	22	—-
9	150	—-	—-	7	124	19	41	—-	—-	7	34	—-
8	47	—-	—-	8	35	4	14	—-	—-	7	7	—-
7	11	—-	—-	9	2	—-	12	—-	—-	9	3	—-
6	—-	—-	—-	—-	—-	—-	1	—-	—-	1	—-	—-
3	2	—-	—-	—-	2	—-	1	—-	—-	—-	1	—-
2	47	—-	—-	—-	47	—-	206	—-	—-	—-	189	17
1	—-	—-	—-	—-	—-	—-	3	—-	—-	—-	—-	3
										Total trips:		**624**

BIG SUNFLOWER RIVER, MS
No Vessel Trips Reported

CLAIBORNE COUNTY PORT, MS
No Vessel Trips Reported

Trips and Drafts of Vessels, 2011
(draft in feet)

Draft	Self Propelled Vessels				Non-Self Propelled Vessels		Self Propelled Vessels				Non-Self Propelled Vessels	
	Total	Dry Cargo	Tanker	Tow or Tug	Dry Cargo	Tanker	Total	Dry Cargo	Tanker	Tow or Tug	Dry Cargo	Tanker
LITTLE RIVER, LA (9 feet and less)												
			Upbound						Downbound			
Grand Total	**178**	**—-**	**—-**	**70**	**—-**	**108**	**178**	**—-**	**—-**	**70**	**—-**	**108**
										Total trips:		**356**
PEARL RIVER, MS AND LA (9 feet and less)												
			Upbound						Downbound			
Grand Total	**15**	**—-**	**—-**	**15**	**—-**	**—-**	**14**	**—-**	**—-**	**14**	**—-**	**—-**
										Total trips:		**29**
TENSAS RIVER AND BAYOU MACON, LA **No Vessel Trips Reported**												
YAZOO RIVER, MS (11 feet and less)												
			Upbound						Downbound			
Grand Total	**6**	**—-**	**—-**	**4**	**2**	**—-**	**4**	**—-**	**—-**	**3**	**1**	**—-**
										Total trips:		**10**
YELLOW BEND PORT, AR (11 feet and less)												
			Inbound						Outbound			
Grand Total	**127**	**—-**	**—-**	**16**	**111**	**—-**	**139**	**—-**	**—-**	**15**	**124**	**—-**
										Total trips:		**266**
CYPRESS BAYOU AND WATERWAY BETWEEN JEFFERSON, TX AND SHREVEPORT, LA **No Vessel Trips Reported**												

Trips and Drafts of Vessels, 2011
(draft in feet)

Draft	Self Propelled Vessels				Non-Self Propelled Vessels		Self Propelled Vessels				Non-Self Propelled Vessels	
	Total	Dry Cargo	Tanker	Tow or Tug	Dry Cargo	Tanker	Total	Dry Cargo	Tanker	Tow or Tug	Dry Cargo	Tanker
MEMPHIS, TN												
	Inbound						Outbound					
Grand Total	**6,778**	**1**	**—-**	**954**	**4,420**	**1,403**	**6,967**	**1**	**—-**	**987**	**4,465**	**1,514**
DOMESTIC												
Total	**6,778**	**1**	**—-**	**954**	**4,420**	**1,403**	**6,967**	**1**	**—-**	**987**	**4,465**	**1,514**
14	—-	—-	—-	—-	—-	—-	11	—-	—-	—-	11	—-
13	12	—-	—-	1	7	4	26	—-	—-	1	25	—-
12	71	—-	—-	2	65	4	138	—-	—-	2	123	13
11	285	—-	—-	65	187	33	391	—-	—-	92	183	116
10	378	—-	—-	74	250	54	381	—-	—-	78	144	159
9	3,179	—-	—-	350	2,487	342	1,052	—-	—-	365	350	337
8	1,075	—-	—-	173	548	354	491	—-	—-	170	223	98
7	245	—-	—-	176	53	16	219	—-	—-	167	17	35
6	138	—-	—-	103	27	8	120	—-	—-	104	5	11
5	14	—-	—-	1	10	3	13	—-	—-	—-	—-	13
4	8	1	—-	—-	4	3	14	1	—-	—-	—-	13
3	91	—-	—-	4	15	72	109	—-	—-	3	60	46
2	1,275	—-	—-	5	761	509	3,987	—-	—-	5	3,314	668
1	7	—-	—-	—-	6	1	15	—-	—-	—-	10	5
										Total trips:		**13,745**
HELENA, AR												
	Inbound						Outbound					
Grand Total	**666**	**—-**	**—-**	**29**	**618**	**19**	**737**	**—-**	**—-**	**26**	**706**	**5**
DOMESTIC												
Total	**666**	**—-**	**—-**	**29**	**618**	**19**	**737**	**—-**	**—-**	**26**	**706**	**5**
14	—-	—-	—-	—-	—-	—-	8	—-	—-	—-	8	—-
13	—-	—-	—-	—-	—-	—-	14	—-	—-	—-	14	—-
12	2	—-	—-	—-	2	—-	51	—-	—-	—-	51	—-
11	4	—-	—-	2	2	—-	88	—-	—-	1	87	—-
10	10	—-	—-	5	2	3	87	—-	—-	4	83	—-
9	41	—-	—-	14	22	5	171	—-	—-	13	158	—-
8	46	—-	—-	3	41	2	236	—-	—-	2	234	—-
7	5	—-	—-	4	1	—-	18	—-	—-	4	14	—-
6	2	—-	—-	1	1	—-	3	—-	—-	2	1	—-
5	2	—-	—-	—-	2	—-	—-	—-	—-	—-	—-	—-
3	8	—-	—-	—-	8	—-	—-	—-	—-	—-	—-	—-
2	544	—-	—-	—-	535	9	60	—-	—-	—-	56	4
1	2	—-	—-	—-	2	—-	1	—-	—-	—-	—-	1
										Total trips:		**1,403**
WOLF RIVER, TN												
	Upbound						Downbound					
Grand Total	**277**	**—-**	**—-**	**—-**	**274**	**3**	**389**	**—-**	**—-**	**—-**	**385**	**4**
DOMESTIC												
Total	**277**	**—-**	**—-**	**—-**	**274**	**3**	**389**	**—-**	**—-**	**—-**	**385**	**4**
12	9	—-	—-	—-	9	—-	43	—-	—-	—-	43	—-
11	8	—-	—-	—-	8	—-	50	—-	—-	—-	50	—-
10	7	—-	—-	—-	7	—-	55	—-	—-	—-	55	—-
9	9	—-	—-	—-	9	—-	132	—-	—-	—-	132	—-
8	39	—-	—-	—-	39	—-	11	—-	—-	—-	11	—-
7	6	—-	—-	—-	6	—-	4	—-	—-	—-	4	—-
6	16	—-	—-	—-	16	—-	—-	—-	—-	—-	—-	—-
3	4	—-	—-	—-	4	—-	1	—-	—-	—-	1	—-
2	179	—-	—-	—-	176	3	93	—-	—-	—-	89	4
										Total trips:		**666**

Trips and Drafts of Vessels, 2011
(draft in feet)

Draft	Self Propelled Vessels				Non-Self Propelled Vessels		Self Propelled Vessels				Non-Self Propelled Vessels	
	Total	Dry Cargo	Tanker	Tow or Tug	Dry Cargo	Tanker	Total	Dry Cargo	Tanker	Tow or Tug	Dry Cargo	Tanker
ELVIS STAHR (HICKMAN) HARBOR,KY												
	Inbound						Outbound					
Grand Total	**3,349**	**3,013**	**—-**	**28**	**308**	**—-**	**3,499**	**3,013**	**—-**	**28**	**458**	**—-**
DOMESTIC												
Total	**3,349**	**3,013**	**—-**	**28**	**308**	**—-**	**3,499**	**3,013**	**—-**	**28**	**458**	**—-**
17	3,013	3,013	—	—	—	—	3,013	3,013	—	—	—	—
14	—	—	—	—	—	—	4	—	—	—	4	—
13	1	—	—	—	1	—	14	—	—	—	14	—
12	3	—	—	—	3	—	42	—	—	—	42	—
11	7	—	—	—	7	—	65	—	—	—	65	—
10	6	—	—	4	2	—	66	—	—	4	62	—
9	40	—	—	14	26	—	146	—	—	14	132	—
8	59	—	—	9	50	—	40	—	—	9	31	—
7	4	—	—	1	3	—	2	—	—	1	1	—
6	1	—	—	—	1	—	—	—	—	—	—	—
3	4	—	—	—	4	—	4	—	—	—	4	—
2	211	—	—	—	211	—	102	—	—	—	102	—
1	—	—	—	—	—	—	1	—	—	—	1	—
										Total trips:		**6,848**
OSCEOLA HARBOR, AR												
	Inbound						Outbound					
Grand Total	**167**	**—-**	**—-**	**2**	**165**	**—-**	**206**	**—-**	**—-**	**2**	**204**	**—-**
DOMESTIC												
Total	**167**	**—-**	**—-**	**2**	**165**	**—-**	**206**	**—-**	**—-**	**2**	**204**	**—-**
14	—	—	—	—	—	—	1	—	—	—	1	—
13	—	—	—	—	—	—	3	—	—	—	3	—
12	—	—	—	—	—	—	28	—	—	—	28	—
11	—	—	—	—	—	—	52	—	—	—	52	—
10	1	—	—	1	—	—	47	—	—	1	46	—
9	—	—	—	—	—	—	58	—	—	—	58	—
8	—	—	—	—	—	—	12	—	—	—	12	—
7	—	—	—	—	—	—	1	—	—	—	1	—
6	1	—	—	1	—	—	1	—	—	1	—	—
3	3	—	—	—	3	—	—	—	—	—	—	—
2	162	—	—	—	162	—	3	—	—	—	3	—
										Total trips:		**373**
CARUTHERSVILLE HARBOR, MO (THE CHUTE)												
	Inbound						Outbound					
Grand Total	**209**	**—-**	**—-**	**14**	**195**	**—-**	**206**	**—-**	**—-**	**15**	**191**	**—-**
DOMESTIC												
Total	**209**	**—-**	**—-**	**14**	**195**	**—-**	**206**	**—-**	**—-**	**15**	**191**	**—-**
13	1	—	—	—	1	—	—	—	—	—	—	—
12	1	—	—	—	1	—	3	—	—	—	3	—
11	5	—	—	—	5	—	5	—	—	—	5	—
10	20	—	—	—	20	—	19	—	—	—	19	—
9	45	—	—	3	42	—	14	—	—	4	10	—
8	83	—	—	5	78	—	17	—	—	5	12	—
7	11	—	—	4	7	—	4	—	—	4	—	—
6	3	—	—	2	1	—	2	—	—	2	—	—
4	—	—	—	—	—	—	1	—	—	—	1	—
3	—	—	—	—	—	—	1	—	—	—	1	—
2	40	—	—	—	40	—	138	—	—	—	138	—
1	—	—	—	—	—	—	2	—	—	—	2	—
										Total trips:		**415**

Trips and Drafts of Vessels, 2011
(draft in feet)

Draft	Self Propelled Vessels				Non-Self Propelled Vessels		Self Propelled Vessels				Non-Self Propelled Vessels	
	Total	Dry Cargo	Tanker	Tow or Tug	Dry Cargo	Tanker	Total	Dry Cargo	Tanker	Tow or Tug	Dry Cargo	Tanker
NEW MADRID HARBOR, MO												
(14 feet and less)												
			Inbound						Outbound			
Grand Total	**92**	**—-**	**—-**	**2**	**89**	**1**	**105**	**—-**	**—-**	**2**	**103**	**—-**
										Total trips:		**197**
ST. FRANCIS AND L'ANGUILLE RIVERS AND BLACKFISH BAYOU, AR												
(11 feet and less)												
			Upbound						Downbound			
Grand Total	**2**	**—-**	**—-**	**—-**	**2**	**—-**	**—-**	**—-**	**—-**	**—-**	**—-**	**—-**
										Total trips:		**2**
WHITE RIVER, AR BELOW BATESVILLE, AR												
(9 feet and less)												
			Upbound						Downbound			
Grand Total	**28**	**—-**	**—-**	**27**	**1**	**—-**	**28**	**—-**	**—-**	**27**	**1**	**—-**
										Total trips:		**56**

Trips and Drafts of Vessels, 2011
(draft in feet)

Draft	Self Propelled Vessels				Non-Self Propelled Vessels		Self Propelled Vessels				Non-Self Propelled Vessels	
	Total	Dry Cargo	Tanker	Tow or Tug	Dry Cargo	Tanker	Total	Dry Cargo	Tanker	Tow or Tug	Dry Cargo	Tanker
PORT OF METROPOLITAN ST. LOUIS, MO												
	Inbound						Outbound					
Grand Total	**23,787**	**2**	**—-**	**6,261**	**15,634**	**1,890**	**25,245**	**3**	**—-**	**6,491**	**16,282**	**2,469**
DOMESTIC												
Total	**23,787**	**2**	**—-**	**6,261**	**15,634**	**1,890**	**25,245**	**3**	**—-**	**6,491**	**16,282**	**2,469**
13	18	—-	—-	3	15	—-	273	2	—-	1	270	—-
12	45	—-	—-	8	35	2	779	—-	—-	24	748	7
11	183	—-	—-	66	112	5	1,037	—-	—-	86	826	125
10	651	—-	—-	453	174	24	1,638	—-	—-	461	821	356
9	2,933	2	—-	1,102	1,429	400	8,888	—-	—-	1,125	6,718	1,045
8	3,513	—-	—-	2,325	1,058	130	5,692	—-	—-	2,391	2,982	319
7	1,992	—-	—-	1,293	691	8	2,009	—-	—-	1,387	553	69
≤ 6	14,452	—-	—-	1,011	12,120	1,321	4,929	1	—-	1,016	3,364	548
										Total trips:		**49,032**
KASKASKIA RIVER, IL												
	Upbound						Downbound					
Grand Total	**283**	**—-**	**—-**	**2**	**281**	**—-**	**474**	**—-**	**—-**	**2**	**472**	**—-**
DOMESTIC												
Total	**283**	**—-**	**—-**	**2**	**281**	**—-**	**474**	**—-**	**—-**	**2**	**472**	**—-**
12	2	—-	—-	—-	2	—-	7	—-	—-	—-	7	—-
11	1	—-	—-	—-	1	—-	25	—-	—-	—-	25	—-
10	—-	—-	—-	—-	—-	—-	34	—-	—-	—-	34	—-
9	15	—-	—-	1	14	—-	234	—-	—-	1	233	—-
8	11	—-	—-	—-	11	—-	126	—-	—-	—-	126	—-
7	1	—-	—-	—-	1	—-	10	—-	—-	—-	10	—-
6	2	—-	—-	1	1	—-	1	—-	—-	1	—-	—-
3	2	—-	—-	—-	2	—-	1	—-	—-	—-	1	—-
2	247	—-	—-	—-	247	—-	35	—-	—-	—-	35	—-
1	2	—-	—-	—-	2	—-	1	—-	—-	—-	1	—-
										Total trips:		**757**
SOUTHEAST MISSOURI PORT, MO												
	Inbound						Outbound					
Grand Total	**453**	**—-**	**—-**	**4**	**435**	**14**	**487**	**—-**	**—-**	**4**	**474**	**9**
DOMESTIC												
Total	**453**	**—-**	**—-**	**4**	**435**	**14**	**487**	**—-**	**—-**	**4**	**474**	**9**
13	—-	—-	—-	—-	—-	—-	4	—-	—-	—-	4	—-
12	1	—-	—-	—-	1	—-	30	—-	—-	—-	30	—-
11	9	—-	—-	—-	9	—-	24	—-	—-	—-	24	—-
10	18	—-	—-	—-	14	4	42	—-	—-	—-	42	—-
9	50	—-	—-	—-	43	7	229	—-	—-	—-	228	1
8	30	—-	—-	1	29	—-	70	—-	—-	1	69	—-
7	4	—-	—-	3	1	—-	15	—-	—-	3	12	—-
6	1	—-	—-	—-	1	—-	—-	—-	—-	—-	—-	—-
4	1	—-	—-	—-	1	—-	—-	—-	—-	—-	—-	—-
3	3	—-	—-	—-	3	—-	—-	—-	—-	—-	—-	—-
2	336	—-	—-	—-	333	3	71	—-	—-	—-	65	6
1	—-	—-	—-	—-	—-	—-	2	—-	—-	—-	—-	2
										Total trips:		**940**

Trips and Drafts of Vessels, 2011
(draft in feet)

Draft	Self Propelled Vessels				Non-Self Propelled Vessels		Self Propelled Vessels				Non-Self Propelled Vessels	
	Total	Dry Cargo	Tanker	Tow or Tug	Dry Cargo	Tanker	Total	Dry Cargo	Tanker	Tow or Tug	Dry Cargo	Tanker
MINNEAPOLIS, MN												
	Inbound						Outbound					
Grand Total	**706**	**—-**	**—-**	**246**	**460**	**—-**	**717**	**—-**	**—-**	**259**	**458**	**—-**
DOMESTIC												
Total	**706**	**—-**	**—-**	**246**	**460**	**—-**	**717**	**—-**	**—-**	**259**	**458**	**—-**
12	5	—-	—-	—-	5	—-	3	—-	—-	—-	3	—-
11	6	—-	—-	—-	6	—-	6	—-	—-	—-	6	—-
10	3	—-	—-	—-	3	—-	2	—-	—-	—-	2	—-
9	31	—-	—-	—-	31	—-	29	—-	—-	—-	29	—-
8	136	—-	—-	—-	136	—-	46	—-	—-	—-	46	—-
7	225	—-	—-	19	206	—-	21	—-	—-	21	—-	—-
6	8	—-	—-	4	4	—-	13	—-	—-	13	—-	—-
5	138	—-	—-	136	2	—-	136	—-	—-	136	—-	—-
4	87	—-	—-	87	—-	—-	90	—-	—-	89	1	—-
2	66	—-	—-	—-	66	—-	371	—-	—-	—-	371	—-
1	1	—-	—-	—-	1	—-	—-	—-	—-	—-	—-	—-
										Total trips:		**1,423**
ST. PAUL, MN												
	Inbound						Outbound					
Grand Total	**5,506**	**—-**	**—-**	**2,722**	**2,719**	**65**	**5,426**	**—-**	**—-**	**2,740**	**2,623**	**63**
DOMESTIC												
Total	**5,506**	**—-**	**—-**	**2,722**	**2,719**	**65**	**5,426**	**—-**	**—-**	**2,740**	**2,623**	**63**
12	18	—-	—-	—-	18	—-	74	—-	—-	—-	74	—-
11	73	—-	—-	—-	73	—-	77	—-	—-	—-	77	—-
10	55	—-	—-	4	51	—-	48	—-	—-	4	42	2
9	433	—-	—-	147	273	13	546	—-	—-	149	393	4
8	1,121	—-	—-	158	936	27	808	—-	—-	158	650	—-
7	702	—-	—-	261	441	—-	292	—-	—-	259	32	1
6	991	—-	—-	977	14	—-	1,001	—-	—-	998	3	—-
5	139	—-	—-	137	2	—-	136	—-	—-	136	—-	—-
4	1,038	—-	—-	1,038	—-	—-	1,036	—-	—-	1,036	—-	—-
3	1	—-	—-	—-	—-	1	9	—-	—-	—-	—-	9
2	932	—-	—-	—-	908	24	1,398	—-	—-	—-	1,351	47
1	3	—-	—-	—-	3	—-	1	—-	—-	—-	1	—-
										Total trips:		**10,932**
MINNESOTA RIVER, MN												
	Upbound						Downbound					
Grand Total	**1,737**	**—-**	**—-**	**947**	**790**	**—-**	**1,876**	**—-**	**—-**	**918**	**958**	**—-**
DOMESTIC												
Total	**1,737**	**—-**	**—-**	**947**	**790**	**—-**	**1,876**	**—-**	**—-**	**918**	**958**	**—-**
12	45	—-	—-	—-	45	—-	34	—-	—-	—-	34	—-
11	88	—-	—-	—-	88	—-	26	—-	—-	—-	26	—-
10	43	—-	—-	—-	43	—-	8	—-	—-	—-	8	—-
9	43	—-	—-	—-	43	—-	302	—-	—-	—-	302	—-
8	145	—-	—-	—-	145	—-	325	—-	—-	—-	325	—-
7	451	—-	—-	448	3	—-	463	—-	—-	459	4	—-
6	500	—-	—-	499	1	—-	457	—-	—-	455	2	—-
5	1	—-	—-	—-	1	—-	—-	—-	—-	—-	—-	—-
4	—-	—-	—-	—-	—-	—-	5	—-	—-	4	1	—-
2	421	—-	—-	—-	421	—-	255	—-	—-	—-	255	—-
1	—-	—-	—-	—-	—-	—-	1	—-	—-	—-	1	—-
										Total trips:		**3,613**

Trips and Drafts of Vessels, 2011
(draft in feet)

Draft	Self Propelled Vessels				Non-Self Propelled Vessels		Self Propelled Vessels				Non-Self Propelled Vessels	
	Total	Dry Cargo	Tanker	Tow or Tug	Dry Cargo	Tanker	Total	Dry Cargo	Tanker	Tow or Tug	Dry Cargo	Tanker
BLACK RIVER, WI												
(11 feet and less)												
			Upbound						Downbound			
Grand Total	**103**	**—-**	**—-**	**—-**	**92**	**11**	**82**	**—-**	**—-**	**—-**	**71**	**11**
										Total trips:		**185**

ST. CROIX RIVER, WI AND MN
No Vessel Trips Reported

Trips and Drafts of Vessels, 2011
(draft in feet)

Draft	Self Propelled Vessels				Non-Self Propelled Vessels		Self Propelled Vessels				Non-Self Propelled Vessels	
	Total	Dry Cargo	Tanker	Tow or Tug	Dry Cargo	Tanker	Total	Dry Cargo	Tanker	Tow or Tug	Dry Cargo	Tanker
MCCLELLAN-KERR ARKANSAS RIVER NAVIGATION SYSTEM (CONSOLIDATED REPORT)												
	Upbound						Downbound					
Grand Total	**8,155**	**—-**	**—-**	**2,404**	**5,344**	**407**	**8,333**	**—-**	**—-**	**2,296**	**5,647**	**390**
DOMESTIC												
Total	**8,155**	**—-**	**—-**	**2,404**	**5,344**	**407**	**8,333**	**—-**	**—-**	**2,296**	**5,647**	**390**
14	2	—-	—-	—-	2	—-	4	—-	—-	—-	4	—-
13	7	—-	—-	—-	7	—-	20	—-	—-	—-	17	3
12	53	—-	—-	—-	51	2	93	—-	—-	—-	83	10
11	117	—-	—-	12	96	9	382	—-	—-	7	359	16
10	104	—-	—-	3	73	28	167	—-	—-	5	108	54
9	1,184	—-	—-	613	533	38	1,748	—-	—-	631	980	137
8	1,701	—-	—-	27	1,624	50	1,579	—-	—-	24	1,543	12
7	887	—-	—-	412	469	6	870	—-	—-	416	451	3
6	988	—-	—-	911	77	—-	951	—-	—-	905	46	—-
5	481	—-	—-	424	57	—-	339	—-	—-	297	40	2
4	59	—-	—-	—-	59	—-	15	—-	—-	—-	15	—-
3	67	—-	—-	—-	41	26	84	—-	—-	—-	74	10
2	2,484	—-	—-	2	2,247	235	2,076	—-	—-	11	1,922	143
1	21	—-	—-	—-	8	13	5	—-	—-	—-	5	—-
										Total trips:		**16,488**
TULSA, PORT OF CATOOSA, OK												
	Inbound						Outbound					
Grand Total	**1,231**	**—-**	**—-**	**344**	**637**	**250**	**1,300**	**—-**	**—-**	**350**	**696**	**254**
DOMESTIC												
Total	**1,231**	**—-**	**—-**	**344**	**637**	**250**	**1,300**	**—-**	**—-**	**350**	**696**	**254**
14	1	—-	—-	—-	1	—-	1	—-	—-	—-	1	—-
13	3	—-	—-	—-	3	—-	5	—-	—-	—-	2	3
12	24	—-	—-	—-	23	1	27	—-	—-	—-	17	10
11	31	—-	—-	5	26	—-	26	—-	—-	4	20	2
10	20	—-	—-	2	17	1	66	—-	—-	4	8	54
9	341	—-	—-	222	105	14	496	—-	—-	237	114	145
8	281	—-	—-	8	263	10	217	—-	—-	6	199	12
7	112	—-	—-	83	23	6	84	—-	—-	79	5	—-
6	38	—-	—-	24	14	—-	22	—-	—-	20	2	—-
5	11	—-	—-	—-	11	—-	2	—-	—-	—-	—-	2
4	6	—-	—-	—-	6	—-	—-	—-	—-	—-	—-	—-
3	29	—-	—-	—-	3	26	12	—-	—-	—-	7	5
2	319	—-	—-	—-	140	179	340	—-	—-	—-	319	21
1	15	—-	—-	—-	2	13	2	—-	—-	—-	2	—-
										Total trips:		**2,531**

BLACK RIVER, AR AND MO
No Vessel Trips Reported

UPPER WHITE RIVER, AR ABOVE BATESVILLE, AR
(3 feet and less)

	Upbound						Downbound					
Grand Total	**853**	**—-**	**—-**	**—-**	**853**	**—-**	**853**	**—-**	**—-**	**—-**	**853**	**—-**
										Total trips:		**1,706**

Trips and Drafts of Vessels, 2011
(draft in feet)

Draft	Self Propelled Vessels				Non-Self Propelled Vessels		Self Propelled Vessels				Non-Self Propelled Vessels	
	Total	Dry Cargo	Tanker	Tow or Tug	Dry Cargo	Tanker	Total	Dry Cargo	Tanker	Tow or Tug	Dry Cargo	Tanker
ILLINOIS RIVER, IL												
			Upbound						Downbound			
Grand Total	**16,873**	**1**	**—-**	**2,846**	**11,186**	**2,840**	**18,716**	**2**	**—-**	**2,845**	**12,876**	**2,993**
DOMESTIC												
Total	**16,873**	**1**	**—-**	**2,846**	**11,186**	**2,840**	**18,716**	**2**	**—-**	**2,845**	**12,876**	**2,993**
12	537	—-	—-	3	524	10	376	2	—-	4	345	25
11	514	—-	—-	25	435	54	488	—-	—-	34	392	62
10	347	—-	—-	53	133	161	485	—-	—-	52	360	73
9	3,143	1	—-	578	1,540	1,024	5,096	—-	—-	506	3,874	716
8	4,561	—-	—-	1,059	3,194	308	5,347	—-	—-	1,100	3,584	663
7	640	—-	—-	365	246	29	662	—-	—-	354	217	91
6	620	—-	—-	530	89	1	589	—-	—-	549	33	7
5	260	—-	—-	222	33	5	232	—-	—-	224	7	1
4	15	—-	—-	—-	8	7	45	—-	—-	1	—-	44
3	127	—-	—-	—-	114	13	156	—-	—-	—-	42	114
2	6,026	—-	—-	11	4,861	1,154	5,217	—-	—-	21	4,007	1,189
1	83	—-	—-	—-	9	74	23	—-	—-	—-	15	8
										Total trips:		**35,589**
CHICAGO SANITARY AND SHIP CANAL, IL												
			Upbound						Downbound			
Grand Total	**8,950**	**—-**	**—-**	**1,708**	**6,060**	**1,182**	**8,513**	**—-**	**—-**	**1,714**	**5,679**	**1,120**
DOMESTIC												
Total	**8,950**	**—-**	**—-**	**1,708**	**6,060**	**1,182**	**8,513**	**—-**	**—-**	**1,714**	**5,679**	**1,120**
≤ 12	8,950	—-	—-	1,708	6,060	1,182	8,513	—-	—-	1,714	5,679	1,120
										Total trips:		**17,463**
CHICAGO RIVER, SOUTH BRANCH, IL												
			Upbound						Downbound			
Grand Total	**1,182**	**—-**	**—-**	**154**	**1,012**	**16**	**1,111**	**—-**	**—-**	**146**	**963**	**2**
DOMESTIC												
Total	**1,182**	**—-**	**—-**	**154**	**1,012**	**16**	**1,111**	**—-**	**—-**	**146**	**963**	**2**
≤ 12	1,182	—-	—-	154	1,012	16	1,111	—-	—-	146	963	2
										Total trips:		**2,293**
CALUMET-SAG CHANNEL, IL												
			Upbound						Downbound			
Grand Total	**3,784**	**—-**	**—-**	**703**	**2,834**	**247**	**3,423**	**—-**	**—-**	**720**	**2,437**	**266**
DOMESTIC												
Total	**3,784**	**—-**	**—-**	**703**	**2,834**	**247**	**3,423**	**—-**	**—-**	**720**	**2,437**	**266**
12	47	—-	—-	7	37	3	32	—-	—-	16	11	5
11	50	—-	—-	—-	50	—-	21	—-	—-	—-	7	14
10	39	—-	—-	4	34	1	16	—-	—-	4	8	4
9	977	—-	—-	58	848	71	513	—-	—-	57	350	106
8	1,343	—-	—-	54	1,244	45	621	—-	—-	62	526	33
7	152	—-	—-	32	119	1	86	—-	—-	37	45	4
6	587	—-	—-	542	45	—-	549	—-	—-	542	7	—-
5	16	—-	—-	5	11	—-	7	—-	—-	2	4	1
4	59	—-	—-	1	57	1	56	—-	—-	—-	54	2
3	7	—-	—-	—-	1	6	27	—-	—-	—-	27	—-
2	503	—-	—-	—-	385	118	1,490	—-	—-	—-	1,395	95
1	4	—-	—-	—-	3	1	5	—-	—-	—-	3	2
										Total trips:		**7,207**
ILLINOIS WATERWAY, IL												
			Upbound						Downbound			
Grand Total	**20,932**	**1**	**—-**	**3,783**	**14,162**	**2,986**	**22,336**	**2**	**—-**	**3,667**	**15,602**	**3,065**
DOMESTIC												
										Total trips:		**43,268**
												Total

Trips and Drafts of Vessels, 2011
(draft in feet)

Draft	Self Propelled Vessels				Non-Self Propelled Vessels		Self Propelled Vessels				Non-Self Propelled Vessels	
	Total	Dry Cargo	Tanker	Tow or Tug	Dry Cargo	Tanker	Total	Dry Cargo	Tanker	Tow or Tug	Dry Cargo	Tanker
MISSOURI RIVER, FORT BENTON, MT TO THE MOUTH (CONSOLIDATED REPORT)												
	Upbound						Downbound					
Grand Total	**11,711**	**—-**	**—-**	**5,856**	**5,841**	**14**	**11,351**	**—-**	**—-**	**5,531**	**5,814**	**6**
DOMESTIC												
Total	**11,711**	**—-**	**—-**	**5,856**	**5,841**	**14**	**11,351**	**—-**	**—-**	**5,531**	**5,814**	**6**
11	2	—-	—-	1	1	—-	3	—-	—-	1	2	—-
10	110	—-	—-	62	38	10	90	—-	—-	62	28	—-
9	67	—-	—-	10	53	4	86	—-	—-	10	76	—-
8	808	—-	—-	570	238	—-	876	—-	—-	480	396	—-
7	848	—-	—-	239	609	—-	1,649	—-	—-	154	1,495	—-
6	930	—-	—-	476	454	—-	1,042	—-	—-	400	642	—-
5	3,230	—-	—-	2,848	382	—-	3,885	—-	—-	2,632	1,253	—-
4	785	—-	—-	781	4	—-	1,157	—-	—-	988	169	—-
3	444	—-	—-	434	10	—-	380	—-	—-	338	42	—-
2	3,076	—-	—-	—-	3,076	—-	1,203	—-	—-	—-	1,197	6
1	1,411	—-	—-	435	976	—-	980	—-	—-	466	514	—-
										Total trips:		**23,062**
MISSOURI RIVER, KANSAS CITY TO THE MOUTH												
	Upbound						Downbound					
Grand Total	**10,815**	**—-**	**—-**	**5,357**	**5,444**	**14**	**10,659**	**—-**	**—-**	**5,236**	**5,417**	**6**
DOMESTIC												
Total	**10,815**	**—-**	**—-**	**5,357**	**5,444**	**14**	**10,659**	**—-**	**—-**	**5,236**	**5,417**	**6**
10	112	—-	—-	63	39	10	93	—-	—-	63	30	—-
9	67	—-	—-	10	53	4	86	—-	—-	10	76	—-
8	808	—-	—-	570	238	—-	876	—-	—-	480	396	—-
7	848	—-	—-	239	609	—-	1,649	—-	—-	154	1,495	—-
6	930	—-	—-	476	454	—-	1,042	—-	—-	400	642	—-
5	2,731	—-	—-	2,349	382	—-	3,193	—-	—-	2,337	856	—-
4	785	—-	—-	781	4	—-	1,157	—-	—-	988	169	—-
3	444	—-	—-	434	10	—-	380	—-	—-	338	42	—-
2	2,679	—-	—-	—-	2,679	—-	1,203	—-	—-	—-	1,197	6
1	1,411	—-	—-	435	976	—-	980	—-	—-	466	514	—-
										Total trips:		**21,474**
MISSOURI RIVER, OMAHA TO KANSAS CITY												
	Upbound						Downbound					
Grand Total	**1,324**	**—-**	**—-**	**711**	**613**	**—-**	**1,120**	**—-**	**—-**	**507**	**613**	**—-**
DOMESTIC												
Total	**1,324**	**—-**	**—-**	**711**	**613**	**—-**	**1,120**	**—-**	**—-**	**507**	**613**	**—-**
11	1	—-	—-	—-	1	—-	2	—-	—-	—-	2	—-
8	13	—-	—-	5	8	—-	8	—-	—-	5	3	—-
7	—-	—-	—-	—-	—-	—-	149	—-	—-	—-	149	—-
6	—-	—-	—-	—-	—-	—-	40	—-	—-	—-	40	—-
5	706	—-	—-	706	—-	—-	899	—-	—-	502	397	—-
3	—-	—-	—-	—-	—-	—-	18	—-	—-	—-	18	—-
2	604	—-	—-	—-	604	—-	4	—-	—-	—-	4	—-
										Total trips:		**2,444**
PORT OF KANSAS CITY												
	Inbound						Outbound					
Grand Total	**3,247**	**—-**	**—-**	**1,615**	**1,618**	**14**	**3,232**	**—-**	**—-**	**1,610**	**1,616**	**6**
DOMESTIC												
Total	**3,247**	**—-**	**—-**	**1,615**	**1,618**	**14**	**3,232**	**—-**	**—-**	**1,610**	**1,616**	**6**
11	1	—-	—-	1	—-	—-	1	—-	—-	1	—-	—-
10	10	—-	—-	—-	—-	10	—-	—-	—-	—-	—-	—-
9	4	—-	—-	—-	—-	4	—-	—-	—-	—-	—-	—-
8	2	—-	—-	2	—-	—-	1	—-	—-	1	—-	—-
7	286	—-	—-	41	245	—-	133	—-	—-	37	96	—-

Trips and Drafts of Vessels, 2011
(draft in feet)

Draft	Self Propelled Vessels				Non-Self Propelled Vessels		Self Propelled Vessels				Non-Self Propelled Vessels	
	Total	Dry Cargo	Tanker	Tow or Tug	Dry Cargo	Tanker	Total	Dry Cargo	Tanker	Tow or Tug	Dry Cargo	Tanker
PORT OF KANSAS CITY - continued												
	Inbound						Outbound					
DOMESTIC												
6	83	—	—	21	62	—	42	—	—	21	21	—
5	2,045	—	—	1,550	495	—	2,045	—	—	1,550	495	—
4	74	—	—	—	74	—	74	—	—	—	74	—
3	26	—	—	—	26	—	8	—	—	—	8	—
2	716	—	—	—	716	—	928	—	—	—	922	6
										Total trips:		**6,479**
MISSOURI RIVER, SIOUX CITY TO OMAHA (8 feet and less)												
	Upbound						Downbound					
Grand Total	**3**	**—**	**—**	**3**	**—**	**—**	**3**	**—**	**—**	**3**	**—**	**—**
										Total trips:		**6**

MISSOURI RIVER, FORT BENTON, MT TO SIOUX CITY, IA
No Vessel Trips Reported

Trips and Drafts of Vessels, 2011
(draft in feet)

Draft	Self Propelled Vessels				Non-Self Propelled Vessels		Self Propelled Vessels				Non-Self Propelled Vessels	
	Total	Dry Cargo	Tanker	Tow or Tug	Dry Cargo	Tanker	Total	Dry Cargo	Tanker	Tow or Tug	Dry Cargo	Tanker
CUMBERLAND RIVER, MOUTH TO MILE 552 (CONSOLIDATED REPORT)												
	Upbound						Downbound					
Grand Total	**126,291**	**68,535**	**—-**	**24,270**	**33,379**	**107**	**126,239**	**68,535**	**—-**	**24,265**	**33,353**	**86**
DOMESTIC												
Total	**126,291**	**68,535**	**—-**	**24,270**	**33,379**	**107**	**126,239**	**68,535**	**—-**	**24,265**	**33,353**	**86**
13	1	—-	—-	—-	—-	1	2	—-	—-	—-	2	—-
12	27	1	—-	14	11	1	42	—-	—-	14	28	—-
11	23	—-	—-	7	12	4	1,037	—-	—-	4	1,033	—-
10	1,146	—-	—-	10	1,116	20	933	—-	—-	11	922	—-
9	75,242	68,482	—-	648	6,073	39	72,662	68,483	—-	559	3,614	6
8	957	—-	—-	242	698	17	919	—-	—-	252	667	—-
7	2,542	7	—-	1,649	877	9	2,111	7	—-	1,723	381	—-
6	319	45	—-	211	61	2	290	45	—-	216	29	—-
5	40	—-	—-	31	9	—-	31	—-	—-	28	3	—-
4	21,467	—-	—-	—-	21,466	1	21,454	—-	—-	—-	21,454	—-
3	36	—-	—-	3	33	—-	24	—-	—-	3	21	—-
2	24,192	—-	—-	21,455	2,724	13	25,842	—-	—-	21,455	4,308	79
1	299	—-	—-	—-	299	—-	892	—-	—-	—-	891	1
										Total trips:		**252,530**
CUMBERLAND RIVER, MOUTH TO NASHVILLE, TN												
	Upbound						Downbound					
Grand Total	**57,511**	**53**	**—-**	**23,972**	**33,379**	**107**	**57,157**	**53**	**—-**	**23,656**	**33,362**	**86**
DOMESTIC												
Total	**57,511**	**53**	**—-**	**23,972**	**33,379**	**107**	**57,157**	**53**	**—-**	**23,656**	**33,362**	**86**
13	1	—-	—-	—-	—-	1	2	—-	—-	—-	2	—-
12	27	1	—-	14	11	1	42	—-	—-	14	28	—-
11	23	—-	—-	7	12	4	1,037	—-	—-	4	1,033	—-
10	1,146	—-	—-	10	1,116	20	933	—-	—-	11	922	—-
9	6,759	—-	—-	647	6,073	39	4,180	1	—-	558	3,615	6
8	957	—-	—-	242	698	17	919	—-	—-	252	667	—-
7	2,259	7	—-	1,366	877	9	1,540	7	—-	1,151	382	—-
6	305	45	—-	197	61	2	254	45	—-	180	29	—-
5	40	—-	—-	31	9	—-	31	—-	—-	28	3	—-
4	21,467	—-	—-	—-	21,466	1	21,454	—-	—-	—-	21,454	—-
3	36	—-	—-	3	33	—-	24	—-	—-	3	21	—-
2	24,192	—-	—-	21,455	2,724	13	25,849	—-	—-	21,455	4,315	79
1	299	—-	—-	—-	299	—-	892	—-	—-	—-	891	1
										Total trips:		**114,668**
CUMBERLAND RIVER, NASHVILLE, TN TO MILE 552												
	Upbound						Downbound					
Grand Total	**71,926**	**68,532**	**—-**	**818**	**2,576**	**—-**	**72,234**	**68,532**	**—-**	**1,128**	**2,574**	**—-**
DOMESTIC												
Total	**71,926**	**68,532**	**—-**	**818**	**2,576**	**—-**	**72,234**	**68,532**	**—-**	**1,128**	**2,574**	**—-**
10	59	—-	—-	—-	59	—-	—-	—-	—-	—-	—-	—-
9	70,917	68,482	—-	9	2,426	—-	68,491	68,482	—-	9	—-	—-
8	42	—-	—-	3	39	—-	4	—-	—-	4	—-	—-
7	821	5	—-	764	52	—-	1,056	5	—-	1,051	—-	—-
6	87	45	—-	42	—-	—-	109	45	—-	64	—-	—-
2	—-	—-	—-	—-	—-	—-	2,568	—-	—-	—-	2,568	—-
1	—-	—-	—-	—-	—-	—-	6	—-	—-	—-	6	—-
										Total trips:		**144,160**
PORT OF NASHVILLE, TN												
	Inbound						Outbound					
Grand Total	**2,319**	**52**	**—-**	**1,052**	**1,157**	**58**	**2,245**	**52**	**—-**	**1,042**	**1,105**	**46**
DOMESTIC												
Total	**2,319**	**52**	**—-**	**1,052**	**1,157**	**58**	**2,245**	**52**	**—-**	**1,042**	**1,105**	**46**

Trips and Drafts of Vessels, 2011
(draft in feet)

Draft	Self Propelled Vessels				Non-Self Propelled Vessels		Self Propelled Vessels				Non-Self Propelled Vessels	
	Total	Dry Cargo	Tanker	Tow or Tug	Dry Cargo	Tanker	Total	Dry Cargo	Tanker	Tow or Tug	Dry Cargo	Tanker
PORT OF NASHVILLE, TN - continued												
	Inbound						Outbound					
DOMESTIC												
12	5	—	—	—	5	—	1	—	—	—	1	—
11	10	—	—	1	5	4	—	—	—	—	—	—
10	37	—	—	—	27	10	8	—	—	—	8	—
9	407	—	—	207	181	19	247	—	—	204	42	1
8	242	—	—	13	216	13	103	—	—	9	94	—
7	1,345	7	—	764	566	8	769	7	—	760	2	—
6	126	45	—	67	13	1	114	45	—	69	—	—
5	5	—	—	—	5	—	—	—	—	—	—	—
4	3	—	—	—	2	1	—	—	—	—	—	—
3	—	—	—	—	—	—	12	—	—	—	12	—
2	139	—	—	—	137	2	989	—	—	—	944	45
1	—	—	—	—	—	—	2	—	—	—	2	—
										Total trips:		**4,564**
TENNESSEE RIVER, TN, AL AND KY												
	Upbound						Downbound					
Grand Total	**48,017**	**6**	**—**	**18,007**	**28,075**	**1,929**	**46,625**	**8**	**—**	**17,468**	**27,334**	**1,815**
DOMESTIC												
Total	**48,017**	**6**	**—**	**18,007**	**28,075**	**1,929**	**46,625**	**8**	**—**	**17,468**	**27,334**	**1,815**
13	22	—	—	—	10	12	20	—	—	—	10	10
12	121	—	—	—	99	22	51	1	—	—	48	2
11	147	—	—	38	80	29	106	—	—	24	79	3
10	888	—	—	34	775	79	774	—	—	31	738	5
9	10,481	—	—	1,454	8,380	647	6,145	1	—	1,231	4,536	377
8	4,303	4	—	1,633	2,226	440	3,694	4	—	1,613	1,964	113
7	4,917	2	—	3,719	1,140	56	4,026	2	—	3,504	493	27
6	1,625	—	—	1,486	113	26	1,794	—	—	1,423	369	2
5	9,041	—	—	8,957	53	31	9,125	—	—	8,955	162	8
4	8,800	—	—	3	8,772	25	8,983	—	—	3	8,927	53
3	823	—	—	640	106	77	928	—	—	641	201	86
2	6,624	—	—	43	6,104	477	10,786	—	—	43	9,633	1,110
1	225	—	—	—	217	8	193	—	—	—	174	19
										Total trips:		**94,642**
BARKLEY CANAL, CUMBERLAND AND TENNESSEE RIVERS, TN												
	Upbound						Downbound					
Grand Total	**5,885**	**3**	**—**	**683**	**5,097**	**102**	**5,265**	**3**	**—**	**600**	**4,586**	**76**
DOMESTIC												
Total	**5,885**	**3**	**—**	**683**	**5,097**	**102**	**5,265**	**3**	**—**	**600**	**4,586**	**76**
12	10	1	—	—	8	1	7	—	—	—	7	—
11	17	—	—	2	11	4	14	—	—	—	14	—
10	307	—	—	—	287	20	109	—	—	1	108	—
9	3,528	—	—	296	3,194	38	853	1	—	228	619	5
8	663	—	—	93	558	12	249	—	—	106	143	—
7	1,007	2	—	220	776	9	230	2	—	213	15	—
6	107	—	—	66	40	1	59	—	—	47	12	—
5	9	—	—	1	8	—	—	—	—	—	—	—
4	7	—	—	—	6	1	—	—	—	—	—	—
3	7	—	—	3	4	—	11	—	—	3	8	—
2	222	—	—	2	204	16	3,642	—	—	2	3,570	70
1	1	—	—	—	1	—	91	—	—	—	90	1
										Total trips:		**11,150**
GUNTERSVILLE, AL												
	Inbound						Outbound					
Grand Total	**973**	**—**	**—**	**116**	**764**	**93**	**856**	**—**	**—**	**118**	**646**	**92**
DOMESTIC												
Total	**973**	**—**	**—**	**116**	**764**	**93**	**856**	**—**	**—**	**118**	**646**	**92**

Trips and Drafts of Vessels, 2011
(draft in feet)

Draft	Self Propelled Vessels				Non-Self Propelled Vessels		Self Propelled Vessels				Non-Self Propelled Vessels	
	Total	Dry Cargo	Tanker	Tow or Tug	Dry Cargo	Tanker	Total	Dry Cargo	Tanker	Tow or Tug	Dry Cargo	Tanker
GUNTERSVILLE, AL - continued												
	Inbound						Outbound					
DOMESTIC												
13	6	—	—	—	6	—	1	—	—	—	1	—
12	16	—	—	—	16	—	3	—	—	—	1	2
11	35	—	—	—	35	—	4	—	—	—	4	—
10	43	—	—	—	43	—	8	—	—	—	8	—
9	486	—	—	7	440	39	116	—	—	7	75	34
8	191	—	—	37	145	9	101	—	—	40	51	10
7	58	—	—	33	23	2	38	—	—	32	6	—
6	42	—	—	39	3	—	40	—	—	39	1	—
4	—	—	—	—	—	—	1	—	—	—	1	—
3	1	—	—	—	1	—	23	—	—	—	8	15
2	93	—	—	—	52	41	520	—	—	—	489	31
1	2	—	—	—	—	2	1	—	—	—	1	—
										Total trips:		**1,829**
CHATTANOOGA, TN												
	Inbound						Outbound					
Grand Total	**1,745**	**—**	**—**	**311**	**1,365**	**69**	**1,695**	**—**	**—**	**308**	**1,329**	**58**
DOMESTIC												
Total	**1,745**	**—**	**—**	**311**	**1,365**	**69**	**1,695**	**—**	**—**	**308**	**1,329**	**58**
13	—	—	—	—	—	—	6	—	—	—	6	—
12	5	—	—	—	4	1	17	—	—	—	17	—
11	3	—	—	—	2	1	13	—	—	—	13	—
10	10	—	—	2	6	2	23	—	—	1	22	—
9	291	—	—	13	231	47	571	—	—	13	555	3
8	453	—	—	47	391	15	177	—	—	44	132	1
7	127	—	—	97	30	—	107	—	—	99	8	—
6	126	—	—	121	4	1	121	—	—	120	1	—
5	10	—	—	9	—	1	9	—	—	9	—	—
4	—	—	—	—	—	—	3	—	—	—	3	—
3	6	—	—	—	6	—	5	—	—	—	—	5
2	713	—	—	22	690	1	643	—	—	22	572	49
1	1	—	—	—	1	—	—	—	—	—	—	—
										Total trips:		**3,440**
CLINCH RIVER, TN (7 feet and less)												
	Upbound						Downbound					
Grand Total	**6**	**—**	**—**	**1**	**5**	**—**	**7**	**—**	**—**	**1**	**6**	**—**
										Total trips:		**13**
ELK RIVER, AL AND TN												
No Vessel Trips Reported												
KNOXVILLE, TN (12 feet and less)												
	Inbound						Outbound					
Grand Total	**51**	**—**	**—**	**13**	**2**	**36**	**19**	**—**	**—**	**6**	**2**	**11**
										Total trips:		**70**
FRENCH BROAD AND LITTLE PIGEON RIVERS, TN (12 feet and less)												
	Upbound						Downbound					
Grand Total	**275**	**—**	**—**	**37**	**238**	**—**	**277**	**—**	**—**	**37**	**240**	**—**
										Total trips:		**552**

Trips and Drafts of Vessels, 2011
(draft in feet)

Draft	Self Propelled Vessels				Non-Self Propelled Vessels		Self Propelled Vessels				Non-Self Propelled Vessels	
	Total	Dry Cargo	Tanker	Tow or Tug	Dry Cargo	Tanker	Total	Dry Cargo	Tanker	Tow or Tug	Dry Cargo	Tanker
HIWASSEE RIVER, TN (10 feet and less)												
	Upbound						Downbound					
Grand Total	**231**	**—-**	**—-**	**37**	**135**	**59**	**241**	**—-**	**—-**	**39**	**145**	**57**
										Total trips:		**472**

Trips and Drafts of Vessels, 2011
(draft in feet)

Draft	Self Propelled Vessels				Non-Self Propelled Vessels		Self Propelled Vessels				Non-Self Propelled Vessels	
	Total	Dry Cargo	Tanker	Tow or Tug	Dry Cargo	Tanker	Total	Dry Cargo	Tanker	Tow or Tug	Dry Cargo	Tanker
GREEN AND BARREN RIVERS, KY												
			Upbound						Downbound			
Grand Total	**13,939**	**3,700**	**—-**	**3,132**	**7,107**	**—-**	**14,445**	**3,700**	**—-**	**3,098**	**7,647**	**—-**
DOMESTIC												
Total	**13,939**	**3,700**	**—-**	**3,132**	**7,107**	**—-**	**14,445**	**3,700**	**—-**	**3,098**	**7,647**	**—-**
13	2	—-	—-	—-	2	—-	—-	—-	—-	—-	—-	—-
12	—-	—-	—-	—-	—-	—-	1	—-	—-	—-	1	—-
11	—-	—-	—-	—-	—-	—-	5	—-	—-	—-	5	—-
10	27	—-	—-	2	25	—-	52	—-	—-	2	50	—-
9	6,875	3,700	—-	1,228	1,947	—-	9,820	3,700	—-	1,213	4,907	—-
8	732	—-	—-	641	91	—-	964	—-	—-	641	323	—-
7	1,155	—-	—-	1,153	2	—-	1,160	—-	—-	1,140	20	—-
6	109	—-	—-	107	2	—-	104	—-	—-	102	2	—-
5	8	—-	—-	—-	8	—-	3	—-	—-	—-	3	—-
4	1	—-	—-	1	—-	—-	—-	—-	—-	—-	—-	—-
2	4,950	—-	—-	—-	4,950	—-	2,316	—-	—-	—-	2,316	—-
1	80	—-	—-	—-	80	—-	20	—-	—-	—-	20	—-
											Total trips:	**28,384**
KENTUCKY RIVER, KY (9 feet and less)												
			Upbound						Downbound			
Grand Total	**27,909**	**27,909**	**—-**	**—-**	**—-**	**—-**	**27,909**	**27,909**	**—-**	**—-**	**—-**	**—-**
											Total trips:	**55,818**

Trips and Drafts of Vessels, 2011
(draft in feet)

Draft	Self Propelled Vessels				Non-Self Propelled Vessels		Self Propelled Vessels				Non-Self Propelled Vessels	
	Total	Dry Cargo	Tanker	Tow or Tug	Dry Cargo	Tanker	Total	Dry Cargo	Tanker	Tow or Tug	Dry Cargo	Tanker
BIG SANDY RIVER, TUG AND LEVISA FORKS, KY AND WV												
	Upbound						Downbound					
Grand Total	**9,814**	**—-**	**—-**	**3,850**	**5,505**	**459**	**10,035**	**—-**	**—-**	**3,607**	**5,841**	**587**
DOMESTIC												
Total	**9,814**	**—-**	**—-**	**3,850**	**5,505**	**459**	**10,035**	**—-**	**—-**	**3,607**	**5,841**	**587**
12	—-	—-	—-	—-	—-	—-	1	—-	—-	—-	1	—-
11	46	—-	—-	3	30	13	116	—-	—-	2	97	17
10	66	—-	—-	7	53	6	214	—-	—-	8	184	22
9	582	—-	—-	72	359	151	4,182	—-	—-	71	3,955	156
8	544	—-	—-	246	182	116	1,197	—-	—-	240	783	174
7	262	—-	—-	191	19	52	498	—-	—-	183	172	143
6	999	—-	—-	974	3	22	1,068	—-	—-	919	133	16
5	941	—-	—-	931	1	9	787	—-	—-	760	18	9
4	2	—-	—-	—-	1	1	8	—-	—-	—-	3	5
3	29	—-	—-	—-	27	2	7	—-	—-	—-	2	5
2	6,295	—-	—-	1,426	4,785	84	1,947	—-	—-	1,424	489	34
1	48	—-	—-	—-	45	3	10	—-	—-	—-	4	6
										Total trips:		**19,849**
KANAWHA RIVER, WV												
	Upbound						Downbound					
Grand Total	**15,388**	**—-**	**—-**	**4,012**	**10,721**	**655**	**13,096**	**—-**	**—-**	**3,953**	**8,476**	**667**
DOMESTIC												
Total	**15,388**	**—-**	**—-**	**4,012**	**10,721**	**655**	**13,096**	**—-**	**—-**	**3,953**	**8,476**	**667**
11	8	—-	—-	—-	7	1	117	—-	—-	—-	117	—-
10	129	—-	—-	100	21	8	383	—-	—-	97	285	1
9	3,069	—-	—-	423	2,441	205	6,071	—-	—-	375	5,689	7
8	1,812	—-	—-	745	912	155	2,203	—-	—-	733	1,459	11
7	1,333	—-	—-	1,034	153	146	1,119	—-	—-	1,019	89	11
6	953	—-	—-	929	1	23	925	—-	—-	918	6	1
5	778	—-	—-	755	1	22	794	—-	—-	790	2	2
4	26	—-	—-	—-	—-	26	5	—-	—-	—-	3	2
3	65	—-	—-	26	28	11	48	—-	—-	21	5	22
2	6,578	—-	—-	—-	6,520	58	1,399	—-	—-	—-	789	610
1	637	—-	—-	—-	637	—-	32	—-	—-	—-	32	—-
										Total trips:		**28,484**
ELK RIVER HARBOR, WV (9 feet and less)												
	Upbound						Downbound					
Grand Total	**264**	**—-**	**—-**	**167**	**97**	**—-**	**263**	**—-**	**—-**	**165**	**97**	**1**
										Total trips:		**527**
LITTLE KANAWHA RIVER, WV (12 feet and less)												
	Upbound						Downbound					
Grand Total	**302**	**—-**	**—-**	**152**	**149**	**1**	**300**	**—-**	**—-**	**152**	**148**	**—-**
										Total trips:		**602**

MUSKINGUM RIVER, OH
No Vessel Trips Reported

Trips and Drafts of Vessels, 2011
(draft in feet)

Draft	Self Propelled Vessels				Non-Self Propelled Vessels		Self Propelled Vessels				Non-Self Propelled Vessels	
	Total	Dry Cargo	Tanker	Tow or Tug	Dry Cargo	Tanker	Total	Dry Cargo	Tanker	Tow or Tug	Dry Cargo	Tanker
PORT OF PITTSBURGH, PA												
	Inbound						Outbound					
Grand Total	**34,990**	**1,193**	**—-**	**10,235**	**22,619**	**943**	**34,850**	**1,191**	**—-**	**10,216**	**22,582**	**861**
DOMESTIC												
Total	**34,990**	**1,193**	**—-**	**10,235**	**22,619**	**943**	**34,850**	**1,191**	**—-**	**10,216**	**22,582**	**861**
13	12	—-	—-	—-	12	—-	—-	—-	—-	—-	—-	—-
12	442	—-	—-	—-	436	6	41	—-	—-	—-	39	2
11	932	—-	—-	165	758	9	240	—-	—-	147	85	8
10	1,310	—-	—-	102	1,175	33	345	—-	—-	105	211	29
9	10,046	—-	—-	491	9,168	387	4,942	—-	—-	490	4,232	220
8	4,948	—-	—-	1,522	3,276	150	4,023	—-	—-	1,549	2,426	48
7	5,183	—-	—-	4,358	750	75	5,038	—-	—-	4,327	701	10
≤ 6	12,117	1,193	—-	3,597	7,044	283	20,221	1,191	—-	3,598	14,888	544
										Total trips:		**69,840**
MONONGAHELA RIVER, PA AND WV												
	Upbound						Downbound					
Grand Total	**24,795**	**1,192**	**—-**	**7,419**	**15,943**	**241**	**21,595**	**1,192**	**—-**	**5,997**	**14,156**	**250**
DOMESTIC												
Total	**24,795**	**1,192**	**—-**	**7,419**	**15,943**	**241**	**21,595**	**1,192**	**—-**	**5,997**	**14,156**	**250**
12	17	—-	—-	—-	16	1	30	—-	—-	—-	27	3
11	87	—-	—-	3	78	6	343	—-	—-	3	332	8
10	414	—-	—-	50	349	15	271	—-	—-	49	220	2
9	3,762	—-	—-	249	3,446	67	6,416	—-	—-	177	6,203	36
8	3,246	—-	—-	1,100	2,093	53	3,177	—-	—-	896	2,270	11
7	4,606	—-	—-	4,144	432	30	3,568	—-	—-	3,218	347	3
6	1,835	370	—-	1,212	246	7	1,483	381	—-	969	124	9
5	1,457	821	—-	616	12	8	1,435	811	—-	617	4	3
4	41	1	—-	39	1	—-	40	—-	—-	34	6	—-
3	20	—-	—-	5	5	10	59	—-	—-	4	10	45
2	7,931	—-	—-	1	7,886	44	4,374	—-	—-	30	4,214	130
1	1,379	—-	—-	—-	1,379	—-	399	—-	—-	—-	399	—-
										Total trips:		**46,390**
ALLEGHENY RIVER, PA IMPROVED PORTION												
	Upbound						Downbound					
Grand Total	**2,719**	**—-**	**—-**	**930**	**1,697**	**92**	**2,682**	**—-**	**—-**	**914**	**1,671**	**97**
DOMESTIC												
Total	**2,719**	**—-**	**—-**	**930**	**1,697**	**92**	**2,682**	**—-**	**—-**	**914**	**1,671**	**97**
12	—-	—-	—-	—-	—-	—-	1	—-	—-	—-	1	—-
11	9	—-	—-	—-	9	—-	—-	—-	—-	—-	—-	—-
10	65	—-	—-	15	48	2	15	—-	—-	14	—-	1
9	684	—-	—-	18	629	37	90	—-	—-	18	23	49
8	411	—-	—-	44	355	12	62	—-	—-	43	8	11
7	234	—-	—-	151	72	11	147	—-	—-	144	—-	3
6	41	—-	—-	32	8	1	571	—-	—-	31	540	—-
5	670	—-	—-	667	3	—-	662	—-	—-	661	—-	1
3	18	—-	—-	2	—-	16	2	—-	—-	2	—-	—-
2	587	—-	—-	1	573	13	861	—-	—-	1	828	32
1	—-	—-	—-	—-	—-	—-	271	—-	—-	—-	271	—-
										Total trips:		**5,401**

ALLEGHENY RIVER, PA OPEN CHANNEL PORTION
No Vessel Trips Reported

Trips and Drafts of Vessels, 2011
(draft in feet)

Draft	Self Propelled Vessels				Non-Self Propelled Vessels		Self Propelled Vessels				Non-Self Propelled Vessels	
	Total	Dry Cargo	Tanker	Tow or Tug	Dry Cargo	Tanker	Total	Dry Cargo	Tanker	Tow or Tug	Dry Cargo	Tanker
OHIO RIVER												
	Upbound						Downbound					
Grand Total	**215,843**	**57,334**	**—-**	**42,072**	**108,163**	**8,274**	**217,139**	**57,334**	**—-**	**41,244**	**110,519**	**8,042**
DOMESTIC												
Total	**215,843**	**57,334**	**—-**	**42,072**	**108,163**	**8,274**	**217,139**	**57,334**	**—-**	**41,244**	**110,519**	**8,042**
13	82	—-	—-	1	62	19	168	—-	—-	2	154	12
12	751	—-	—-	21	707	23	519	—-	—-	43	465	11
11	2,270	—-	—-	619	1,543	108	3,124	—-	—-	600	2,466	58
10	5,360	—-	—-	1,360	3,751	249	5,502	—-	—-	1,390	3,950	162
9	77,746	26,506	—-	5,214	43,557	2,469	70,700	26,506	—-	5,016	37,563	1,615
8	20,582	1	—-	7,915	11,412	1,254	17,474	1	—-	7,772	9,153	548
7	14,634	—-	—-	11,738	2,488	408	15,600	—-	—-	11,340	3,708	552
6	15,950	5,783	—-	8,460	1,587	120	14,944	5,795	—-	8,420	628	101
5	5,093	236	—-	4,645	136	76	5,052	225	—-	4,535	156	136
4	380	1	—-	210	47	122	342	—-	—-	214	43	85
3	12,288	11,737	—-	143	245	163	12,376	11,737	—-	145	168	326
2	58,420	13,070	—-	1,726	40,411	3,213	70,606	13,070	—-	1,749	51,389	4,398
1	2,287	—-	—-	20	2,217	50	732	—-	—-	18	676	38
										Total trips:		**432,982**

PORT OF HUNTINGTON - TRISTATE												
	Inbound						Outbound					
Grand Total	**47,082**	**—-**	**—-**	**18,845**	**24,861**	**3,376**	**47,158**	**—-**	**—-**	**18,861**	**24,709**	**3,588**
DOMESTIC												
Total	**47,082**	**—-**	**—-**	**18,845**	**24,861**	**3,376**	**47,158**	**—-**	**—-**	**18,861**	**24,709**	**3,588**
11	188	—-	—-	78	88	22	508	—-	—-	80	390	38
10	754	—-	—-	305	434	15	1,305	—-	—-	313	904	88
9	10,538	—-	—-	1,497	8,583	458	15,689	—-	—-	1,492	13,164	1,033
8	4,682	—-	—-	2,456	1,958	268	5,218	—-	—-	2,449	2,384	385
7	4,349	—-	—-	3,806	370	173	4,654	—-	—-	3,820	205	629
6	5,245	—-	—-	5,106	94	45	5,292	—-	—-	5,114	82	96
5	3,883	—-	—-	3,845	17	21	3,997	—-	—-	3,847	11	139
4	29	—-	—-	8	5	16	107	—-	—-	8	5	94
3	124	—-	—-	47	67	10	190	—-	—-	43	15	132
2	16,880	—-	—-	1,696	12,845	2,339	9,807	—-	—-	1,694	7,194	919
1	410	—-	—-	1	400	9	391	—-	—-	1	355	35
										Total trips:		**94,240**

CINCINNATI, OH												
	Inbound						Outbound					
Grand Total	**29,464**	**21,946**	**—-**	**1,294**	**4,816**	**1,408**	**29,378**	**21,946**	**—-**	**1,240**	**4,775**	**1,417**
DOMESTIC												
Total	**29,464**	**21,946**	**—-**	**1,294**	**4,816**	**1,408**	**29,378**	**21,946**	**—-**	**1,240**	**4,775**	**1,417**
13	17	—-	—-	2	12	3	9	—-	—-	1	7	1
12	38	—-	—-	—-	35	3	35	—-	—-	—-	30	5
11	141	—-	—-	35	84	22	104	—-	—-	36	64	4
10	578	—-	—-	216	291	71	428	—-	—-	202	210	16
9	20,126	16,376	—-	414	2,741	595	17,591	16,376	—-	394	758	63
8	1,222	—-	—-	304	691	227	405	—-	—-	281	93	31
7	363	—-	—-	211	33	119	234	—-	—-	214	10	10
6	5,647	5,570	—-	46	13	18	5,627	5,570	—-	47	—-	10
5	110	—-	—-	63	11	36	69	—-	—-	62	7	—-
4	21	—-	—-	—-	3	18	1	—-	—-	—-	1	—-
3	24	—-	—-	—-	5	19	89	—-	—-	—-	14	75
2	1,172	—-	—-	3	893	276	4,756	—-	—-	3	3,559	1,194
1	5	—-	—-	—-	4	1	30	—-	—-	—-	22	8
										Total trips:		**58,842**

Trips and Drafts of Vessels, 2011
(draft in feet)

Draft	Self Propelled Vessels				Non-Self Propelled Vessels		Self Propelled Vessels				Non-Self Propelled Vessels	
	Total	Dry Cargo	Tanker	Tow or Tug	Dry Cargo	Tanker	Total	Dry Cargo	Tanker	Tow or Tug	Dry Cargo	Tanker
LOUISVILLE, KY												
	Inbound						Outbound					
Grand Total	**3,869**	**—-**	**—-**	**669**	**2,121**	**1,079**	**3,879**	**—-**	**—-**	**671**	**2,155**	**1,053**
DOMESTIC												
Total	**3,869**	**—-**	**—-**	**669**	**2,121**	**1,079**	**3,879**	**—-**	**—-**	**671**	**2,155**	**1,053**
11	111	—-	—-	43	40	28	44	—-	—-	37	7	—-
10	105	—-	—-	54	11	40	58	—-	—-	50	6	2
9	900	—-	—-	127	287	486	232	—-	—-	114	82	36
8	705	—-	—-	155	411	139	299	—-	—-	166	127	6
7	1,349	—-	—-	280	893	176	359	—-	—-	293	59	7
6	179	—-	—-	4	160	15	425	—-	—-	5	419	1
5	81	—-	—-	4	31	46	8	—-	—-	5	—-	3
4	24	—-	—-	—-	1	23	3	—-	—-	—-	—-	3
3	15	—-	—-	1	—-	14	13	—-	—-	—-	3	10
2	400	—-	—-	1	287	112	2,337	—-	—-	1	1,354	982
1	—-	—-	—-	—-	—-	—-	101	—-	—-	—-	98	3
										Total trips:		**7,748**
MOUNT VERNON, IN												
	Inbound						Outbound					
Grand Total	**3,543**	**—-**	**—-**	**440**	**2,201**	**902**	**3,578**	**—-**	**—-**	**443**	**2,199**	**936**
DOMESTIC												
Total	**3,543**	**—-**	**—-**	**440**	**2,201**	**902**	**3,578**	**—-**	**—-**	**443**	**2,199**	**936**
13	14	—-	—-	—-	13	1	20	—-	—-	—-	20	—-
12	7	—-	—-	—-	6	1	27	—-	—-	—-	26	1
11	26	—-	—-	9	11	6	68	—-	—-	10	34	24
10	50	—-	—-	21	20	9	118	—-	—-	20	70	28
9	454	—-	—-	240	125	89	2,125	—-	—-	238	1,626	261
8	258	—-	—-	111	101	46	494	—-	—-	116	127	251
7	67	—-	—-	55	8	4	148	—-	—-	55	19	74
6	4	—-	—-	3	—-	1	24	—-	—-	3	1	20
5	5	—-	—-	—-	5	—-	25	—-	—-	—-	7	18
4	1	—-	—-	—-	1	—-	23	—-	—-	—-	—-	23
3	49	—-	—-	—-	37	12	18	—-	—-	—-	4	14
2	2,595	—-	—-	1	1,867	727	484	—-	—-	1	262	221
1	13	—-	—-	—-	7	6	4	—-	—-	—-	3	1
										Total trips:		**7,121**
OHIO RIVER SYSTEM												
	Upbound						Downbound					
Grand Total	**444,705**	**158,225**	**—-**	**98,940**	**177,893**	**9,647**	**384,881**	**158,220**	**—-**	**75,617**	**143,668**	**7,376**
DOMESTIC												
Total	**444,705**	**158,225**	**—-**	**98,940**	**177,893**	**9,647**	**384,881**	**158,220**	**—-**	**75,617**	**143,668**	**7,376**
13	88	—-	—-	1	68	19	166	—-	—-	2	152	12
12	793	1	—-	21	737	34	519	—-	—-	43	467	9
11	2,383	—-	—-	638	1,612	133	3,099	—-	—-	603	2,455	41
10	6,795	—-	—-	1,475	5,038	282	4,821	—-	—-	1,444	3,245	132
9	192,520	126,597	—-	8,475	54,552	2,896	172,156	126,597	—-	5,817	38,419	1,323
8	26,484	4	—-	11,440	13,534	1,506	18,482	4	—-	7,730	10,316	432
7	26,523	9	—-	22,269	3,678	567	18,014	5	—-	14,313	3,273	423
6	20,640	5,985	—-	12,786	1,712	157	16,425	5,996	—-	8,847	1,502	80
5	17,277	821	—-	16,136	190	130	15,174	811	—-	13,961	299	103
4	30,642	1	—-	228	30,270	143	30,721	—-	—-	223	30,417	81
3	13,119	11,737	—-	811	361	210	13,115	11,737	—-	803	273	302
2	103,363	13,070	—-	24,640	62,138	3,515	91,161	13,070	—-	21,813	51,882	4,396
1	4,078	—-	—-	20	4,003	55	1,028	—-	—-	18	968	42
										Total trips:		**829,586**

Trips and Drafts of Vessels, 2011
(draft in feet)

Draft	Self Propelled Vessels				Non-Self Propelled Vessels		Self Propelled Vessels				Non-Self Propelled Vessels	
	Total	Dry Cargo	Tanker	Tow or Tug	Dry Cargo	Tanker	Total	Dry Cargo	Tanker	Tow or Tug	Dry Cargo	Tanker
GULF INTRACOASTAL WATERWAY BETWEEN APALACHEE BAY, FL AND THE MEXICAN BORDER (CONSOLIDATED REPORT)												
	Upbound						Downbound					
Grand Total	**103,878**	**23,295**	**46**	**31,831**	**17,656**	**31,050**	**103,423**	**22,694**	**7**	**32,100**	**17,564**	**31,058**
DOMESTIC												
Total	**103,878**	**23,295**	**46**	**31,831**	**17,656**	**31,050**	**103,423**	**22,694**	**7**	**32,100**	**17,564**	**31,058**
15	250	3	—	246	—	1	275	1	—	246	—	28
14	231	24	—	204	1	2	234	25	—	205	1	3
13	256	8	—	202	20	26	359	11	7	209	18	114
12	1,039	112	—	485	181	261	1,005	118	—	482	76	329
11	2,071	89	—	544	800	638	1,660	97	—	555	220	788
10	6,277	2,220	1	1,868	493	1,695	6,284	2,174	—	1,878	624	1,608
9	23,919	7,800	—	4,701	5,393	6,025	21,806	7,339	—	4,739	3,637	6,091
8	15,787	1,695	—	7,420	4,042	2,630	13,866	2,057	—	7,315	2,345	2,149
7	12,749	2,958	—	8,482	561	748	12,640	2,681	—	8,607	506	846
≤ 6	41,299	8,386	45	7,679	6,165	19,024	45,294	8,191	—	7,864	10,137	19,102
										Total trips:		**207,301**
GULF INTRACOASTAL WATERWAY, APALACHEE BAY TO PANAMA CITY, FL (INCLUDED IN GULF INTRACOASTAL WATERWAY CONSOLIDATED REPORT)												
	Upbound						Downbound					
Grand Total	**381**	**5**	**—**	**120**	**54**	**202**	**375**	**5**	**—**	**114**	**55**	**201**
DOMESTIC												
Total	**381**	**5**	**—**	**120**	**54**	**202**	**375**	**5**	**—**	**114**	**55**	**201**
12	4	—	—	2	—	2	2	—	—	2	—	—
11	29	—	—	1	—	28	—	—	—	—	—	—
10	18	—	—	10	1	7	11	—	—	11	—	—
9	93	—	—	75	—	18	66	—	—	66	—	—
8	58	3	—	7	13	35	10	3	—	6	1	—
7	54	—	—	16	14	24	21	—	—	21	—	—
≤ 6	125	2	—	9	26	88	265	2	—	8	54	201
										Total trips:		**756**
GULF INTRACOASTAL WATERWAY, PANAMA CITY TO PENSACOLA BAY, FL (INCLUDED IN GULF INTRACOASTAL WATERWAY CONSOLIDATED REPORT)												
	Upbound						Downbound					
Grand Total	**1,322**	**3**	**—**	**542**	**373**	**404**	**1,306**	**3**	**—**	**528**	**383**	**392**
DOMESTIC												
Total	**1,322**	**3**	**—**	**542**	**373**	**404**	**1,306**	**3**	**—**	**528**	**383**	**392**
12	4	—	—	2	—	2	2	—	—	2	—	—
11	29	—	—	1	—	28	—	—	—	—	—	—
10	33	—	—	17	9	7	15	—	—	15	—	—
9	675	—	—	378	218	79	368	—	—	368	—	—
8	230	3	—	63	97	67	66	3	—	62	1	—
7	120	—	—	71	16	33	70	—	—	70	—	—
≤ 6	231	—	—	10	33	188	785	—	—	11	382	392
										Total trips:		**2,628**
GULF INTRACOASTAL WATERWAY, PENSACOLA BAY, FL TO MOBILE BAY, AL (INCLUDED IN GULF INTRACOASTAL WATERWAY CONSOLIDATED REPORT)												
	Upbound						Downbound					
Grand Total	**4,655**	**3**	**—**	**2,214**	**1,620**	**818**	**4,559**	**3**	**—**	**2,172**	**1,630**	**754**
DOMESTIC												
Total	**4,655**	**3**	**—**	**2,214**	**1,620**	**818**	**4,559**	**3**	**—**	**2,172**	**1,630**	**754**
12	7	—	—	3	1	3	3	—	—	3	—	—
11	42	—	—	4	—	38	6	—	—	3	—	3
10	81	—	—	35	23	23	28	—	—	28	—	—
9	2,596	—	—	1,577	763	256	1,577	—	—	1,564	10	3
8	919	3	—	138	645	133	149	3	—	135	10	1
7	472	—	—	343	52	77	339	—	—	333	—	6
≤ 6	538	—	—	114	136	288	2,457	—	—	106	1,610	741
										Total trips:		**9,214**

Trips and Drafts of Vessels, 2011
(draft in feet)

GULF INTRACOASTAL WATERWAY, LOUISIANA PORTION, LA(INCLUDED IN GULF INTRACOASTAL WATERWAY CONSOLIDATED REPORT)

Draft	Self Propelled Vessels				Non-Self Propelled Vessels		Self Propelled Vessels				Non-Self Propelled Vessels	
	Total	Dry Cargo	Tanker	Tow or Tug	Dry Cargo	Tanker	Total	Dry Cargo	Tanker	Tow or Tug	Dry Cargo	Tanker
	Upbound						Downbound					
Grand Total	**58,719**	**9,314**	**46**	**16,314**	**14,146**	**18,899**	**59,216**	**9,224**	**7**	**16,871**	**14,296**	**18,818**
DOMESTIC												
Total	**58,719**	**9,314**	**46**	**16,314**	**14,146**	**18,899**	**59,216**	**9,224**	**7**	**16,871**	**14,296**	**18,818**
16	1	1	—	—	—	—	1	—	—	1	—	—
15	10	2	—	8	—	—	35	1	—	8	—	26
14	38	24	—	11	1	2	40	25	—	11	1	3
13	55	8	—	1	20	26	151	11	7	1	18	114
12	497	59	—	97	179	162	455	64	—	100	69	222
11	1,646	69	—	420	800	357	1,253	77	—	442	220	514
10	4,460	1,772	1	1,361	465	861	4,586	1,819	—	1,349	572	846
9	9,859	287	—	1,217	4,292	4,063	8,377	255	—	1,252	3,345	3,525
8	9,728	1,289	—	3,479	3,359	1,601	8,515	1,643	—	3,497	2,042	1,333
7	6,729	2,121	—	3,733	505	370	6,937	1,860	—	4,052	446	579
6	5,198	1,275	45	3,457	52	369	5,461	1,363	—	3,537	118	443
5	2,875	786	—	1,691	114	284	3,161	832	—	1,855	144	330
4	1,435	523	—	393	28	491	1,466	526	—	369	95	476
3	1,474	553	—	106	131	684	1,477	314	—	115	153	895
2	14,215	545	—	186	4,117	9,367	16,802	434	—	166	6,989	9,213
1	499	—	—	154	83	262	499	—	—	116	84	299
										Total trips:		**117,935**

GULF INTRACOASTAL WATERWAY, MOBILE BAY, AL TO NEW ORLEANS, LA (INCLUDED IN GULF INTRACOASTAL WATERWAY CONSOLIDATED REPORT)

	Upbound						Downbound					
Grand Total	**22,183**	**10,284**	**1**	**3,767**	**4,925**	**3,206**	**21,952**	**10,286**	**—**	**3,791**	**4,785**	**3,090**
DOMESTIC												
Total	**22,183**	**10,284**	**1**	**3,767**	**4,925**	**3,206**	**21,952**	**10,286**	**—**	**3,791**	**4,785**	**3,090**
14	1	—	—	1	—	—	2	—	—	1	1	—
13	5	—	—	—	5	—	80	—	—	—	5	75
12	75	—	—	18	14	43	66	1	—	13	34	18
11	540	2	—	81	361	96	228	1	—	77	43	107
10	578	1	1	283	113	180	503	1	—	290	129	83
9	10,414	7,012	—	1,050	1,553	799	9,587	7,012	—	1,084	980	511
8	1,712	—	—	867	408	437	2,026	2	—	820	934	270
7	1,327	93	—	916	219	99	1,384	93	—	969	207	115
≤ 6	7,531	3,176	—	551	2,252	1,552	8,076	3,176	—	537	2,452	1,911
										Total trips:		**44,135**

GULF INTRACOASTAL WATERWAY, MISSISSIPPI RIVER, LA., TO SABINE RIVER, TX (INCLUDED IN GULF INTRACOASTAL WATERWAY CONSOLIDATED REPORT)

	Upbound						Downbound					
Grand Total	**51,590**	**9,311**	**46**	**14,512**	**10,523**	**17,198**	**52,470**	**9,222**	**7**	**15,239**	**10,765**	**17,237**
DOMESTIC												
Total	**51,590**	**9,311**	**46**	**14,512**	**10,523**	**17,198**	**52,470**	**9,222**	**7**	**15,239**	**10,765**	**17,237**
15	11	3	—	8	—	—	36	1	—	9	—	26
14	38	24	—	11	1	2	39	25	—	11	—	3
13	50	8	—	1	15	26	148	11	7	1	16	113
12	457	59	—	86	168	144	404	64	—	93	38	209
11	1,157	68	—	365	439	285	1,118	77	—	395	181	465
10	4,162	1,772	1	1,227	358	804	4,315	1,819	—	1,208	500	788
9	7,736	287	—	973	2,848	3,628	7,211	255	—	1,042	2,684	3,230
8	8,627	1,289	—	2,983	3,034	1,321	7,325	1,643	—	3,028	1,481	1,173
7	5,961	2,120	—	3,234	287	320	6,287	1,859	—	3,603	332	493
≤ 6	23,391	3,681	45	5,624	3,373	10,668	25,587	3,468	—	5,849	5,533	10,737
										Total trips:		**104,060**

Trips and Drafts of Vessels, 2011
(draft in feet)

Draft	Self Propelled Vessels				Non-Self Propelled Vessels		Self Propelled Vessels				Non-Self Propelled Vessels	
	Total	Dry Cargo	Tanker	Tow or Tug	Dry Cargo	Tanker	Total	Dry Cargo	Tanker	Tow or Tug	Dry Cargo	Tanker
GULF INTRACOASTAL WATERWAY, TEXAS PORTION (INCLUDED IN GULF INTRACOASTAL WATERWAY CONSOLIDATED REPORT)												
	Upbound						Downbound					
Grand Total	**47,730**	**4,042**	**1**	**17,293**	**3,882**	**22,512**	**47,227**	**3,478**	**—-**	**16,983**	**3,868**	**22,898**
DOMESTIC												
Total	**47,730**	**4,042**	**1**	**17,293**	**3,882**	**22,512**	**47,227**	**3,478**	**—-**	**16,983**	**3,868**	**22,898**
16	6	—-	—-	5	—-	1	2	—-	—-	—-	—-	2
15	241	—-	—-	241	—-	—-	245	—-	—-	245	—-	—-
14	198	—-	—-	195	1	2	197	—-	—-	197	—-	—-
13	213	—-	—-	202	3	8	330	—-	—-	209	8	113
12	684	57	—-	420	20	187	722	57	—-	417	18	230
11	846	34	—-	321	14	477	1,142	34	—-	322	86	700
10	3,076	452	1	1,122	33	1,468	3,206	362	—-	1,130	250	1,464
9	8,006	501	—-	1,713	1,373	4,419	7,834	72	—-	1,649	1,026	5,087
8	8,275	593	—-	5,106	592	1,984	8,215	429	—-	5,018	911	1,857
7	7,133	774	—-	5,815	73	471	7,293	959	—-	5,634	153	547
6	2,183	794	—-	1,104	16	269	2,203	789	—-	1,129	42	243
5	950	164	—-	648	5	133	1,195	161	—-	637	49	348
4	774	256	—-	324	9	185	865	284	—-	300	41	240
3	1,036	417	—-	73	138	408	892	331	—-	76	153	332
2	13,976	—-	—-	3	1,596	12,377	12,678	—-	—-	16	1,127	11,535
1	133	—-	—-	1	9	123	208	—-	—-	4	4	200
										Total trips:		**94,957**
GULF INTRACOASTAL WATERWAY, SABINE RIVER TO GALVESTON, TX (INCLUDED IN GULF INTRACOASTAL WATERWAY CONSOLIDATED REPORT)												
	Upbound						Downbound					
Grand Total	**34,140**	**1,551**	**1**	**12,592**	**3,104**	**16,892**	**33,756**	**983**	**—-**	**12,423**	**3,097**	**17,253**
DOMESTIC												
Total	**34,140**	**1,551**	**1**	**12,592**	**3,104**	**16,892**	**33,756**	**983**	**—-**	**12,423**	**3,097**	**17,253**
15	247	—-	—-	246	—-	1	247	—-	—-	245	—-	2
14	198	—-	—-	195	1	2	197	—-	—-	197	—-	—-
13	213	—-	—-	202	3	8	330	—-	—-	209	8	113
12	554	4	—-	397	18	135	605	3	—-	396	12	194
11	650	14	—-	256	14	366	932	14	—-	258	86	574
10	2,026	4	1	903	28	1,090	2,469	7	—-	916	250	1,296
9	6,389	501	—-	1,271	1,098	3,519	6,200	—-	—-	1,216	951	4,033
8	6,184	190	—-	4,024	564	1,406	6,454	18	—-	3,977	898	1,561
7	4,342	480	—-	3,516	62	284	4,687	670	—-	3,427	125	465
≤ 6	13,337	358	—-	1,582	1,316	10,081	11,635	271	—-	1,582	767	9,015
										Total trips:		**67,896**
GULF INTRACOASTAL WATERWAY, GALVESTON TO CORPUS CHRISTI, TX (INCLUDED IN GULF INTRACOASTAL WATERWAY CONSOLIDATED REPORT)												
	Upbound						Downbound					
Grand Total	**20,081**	**3,224**	**—-**	**6,852**	**1,590**	**8,415**	**19,333**	**2,642**	**—-**	**6,809**	**1,531**	**8,351**
DOMESTIC												
Total	**20,081**	**3,224**	**—-**	**6,852**	**1,590**	**8,415**	**19,333**	**2,642**	**—-**	**6,809**	**1,531**	**8,351**
12	283	56	—-	145	6	76	248	55	—-	137	14	42
11	288	20	—-	76	2	190	263	20	—-	79	16	148
10	1,415	449	—-	307	14	645	959	356	—-	315	28	260
9	3,580	500	—-	778	781	1,521	2,649	72	—-	762	245	1,570
8	3,589	541	—-	1,835	177	1,036	3,061	428	—-	1,834	314	485
7	3,334	297	—-	2,781	16	240	3,343	414	—-	2,742	62	125
≤ 6	7,592	1,361	—-	930	594	4,707	8,810	1,297	—-	940	852	5,721
										Total trips:		**39,414**
GULF INTRACOASTAL WATERWAY, CORPUS CHRISTI, TX TO MEXICAN BORDER (INCLUDED IN GULF INTRACOASTAL WATERWAY CONSOLIDATED REPORT)												
	Upbound						Downbound					
Grand Total	**1,651**	**18**	**—-**	**807**	**428**	**398**	**1,641**	**19**	**—-**	**819**	**427**	**376**
DOMESTIC												
Total	**1,651**	**18**	**—-**	**807**	**428**	**398**	**1,641**	**19**	**—-**	**819**	**427**	**376**

Trips and Drafts of Vessels, 2011
(draft in feet)

GULF INTRACOASTAL WATERWAY, CORPUS CHRISTI, TX TO MEXICAN BORDER (INCLUDED IN GULF INTRACOASTAL WATERWAY CONSOLIDATED REPORT) - continued

Draft	Upbound: Self Propelled Vessels				Upbound: Non-Self Propelled Vessels		Downbound: Self Propelled Vessels				Downbound: Non-Self Propelled Vessels	
	Total	Dry Cargo	Tanker	Tow or Tug	Dry Cargo	Tanker	Total	Dry Cargo	Tanker	Tow or Tug	Dry Cargo	Tanker
DOMESTIC												
12	15	—	—	—	4	11	8	—	—	1	4	3
11	40	—	—	18	2	20	43	—	—	18	1	24
10	93	—	—	47	3	43	60	—	—	46	—	14
9	372	—	—	142	162	68	328	—	—	151	94	83
8	337	—	—	254	76	7	436	—	—	253	146	37
7	184	18	—	158	6	2	210	19	—	154	26	11
≤ 6	610	—	—	188	175	247	556	—	—	196	156	204
										Total trips:		**3,292**

Trips and Drafts of Vessels, 2011
(draft in feet)

Draft	Self Propelled Vessels				Non-Self Propelled Vessels		Self Propelled Vessels				Non-Self Propelled Vessels	
	Total	Dry Cargo	Tanker	Tow or Tug	Dry Cargo	Tanker	Total	Dry Cargo	Tanker	Tow or Tug	Dry Cargo	Tanker
PORT MANATEE, FL												
	Inbound						Outbound					
Grand Total	**241**	**192**	**29**	**6**	**—-**	**14**	**248**	**204**	**31**	**3**	**—-**	**10**
FOREIGN												
Total	**216**	**192**	**24**	**—-**	**—-**	**—-**	**231**	**204**	**27**	**—-**	**—-**	**—-**
40	5	5	—	—	—	—	5	5	—	—	—	—
39	3	3	—	—	—	—	6	6	—	—	—	—
38	8	3	5	—	—	—	2	2	—	—	—	—
37	1	1	—	—	—	—	—	—	—	—	—	—
36	5	5	—	—	—	—	2	2	—	—	—	—
35	4	4	—	—	—	—	4	4	—	—	—	—
34	3	3	—	—	—	—	8	8	—	—	—	—
33	5	3	2	—	—	—	11	9	2	—	—	—
32	8	6	2	—	—	—	11	9	2	—	—	—
31	3	1	2	—	—	—	6	5	1	—	—	—
30	5	4	1	—	—	—	10	6	4	—	—	—
29	15	14	1	—	—	—	6	4	2	—	—	—
28	44	43	1	—	—	—	12	8	4	—	—	—
27	3	1	2	—	—	—	46	42	4	—	—	—
26	4	3	1	—	—	—	24	22	2	—	—	—
25	3	2	1	—	—	—	12	7	5	—	—	—
24	7	1	6	—	—	—	14	14	—	—	—	—
23	23	23	—	—	—	—	22	21	1	—	—	—
22	7	7	—	—	—	—	4	4	—	—	—	—
21	10	10	—	—	—	—	1	1	—	—	—	—
20	7	7	—	—	—	—	1	1	—	—	—	—
19	8	8	—	—	—	—	7	7	—	—	—	—
18	5	5	—	—	—	—	3	3	—	—	—	—
17	4	4	—	—	—	—	7	7	—	—	—	—
16	2	2	—	—	—	—	1	1	—	—	—	—
15	12	12	—	—	—	—	4	4	—	—	—	—
14	9	9	—	—	—	—	—	—	—	—	—	—
13	2	2	—	—	—	—	1	1	—	—	—	—
10	1	1	—	—	—	—	1	1	—	—	—	—
DOMESTIC												
Total	**25**	**—-**	**5**	**6**	**—-**	**14**	**17**	**—-**	**4**	**3**	**—-**	**10**
36	1	—	1	—	—	—	—	—	—	—	—	—
33	1	—	1	—	—	—	—	—	—	—	—	—
31	4	—	—	2	—	2	—	—	—	—	—	—
30	2	—	—	1	—	1	—	—	—	—	—	—
29	6	—	—	—	—	6	—	—	—	—	—	—
25	—	—	—	—	—	—	1	—	1	—	—	—
21	—	—	—	—	—	—	1	—	—	—	—	1
20	1	—	—	—	—	1	—	—	—	—	—	—
18	1	—	—	1	—	—	2	—	—	2	—	—
15	2	—	—	2	—	—	1	—	—	1	—	—
10	—	—	—	—	—	—	1	—	—	—	—	1
9	2	—	—	—	—	2	1	—	1	—	—	—
8	3	—	3	—	—	—	2	—	2	—	—	—
7	1	—	—	—	—	1	4	—	—	—	—	4
2	1	—	—	—	—	1	4	—	—	—	—	4
										Total trips:		**489**

TAMPA HARBOR, FL												
	Inbound						Outbound					
Grand Total	**2,133**	**690**	**655**	**298**	**133**	**357**	**2,012**	**682**	**621**	**245**	**141**	**323**
FOREIGN												
Total	**830**	**673**	**142**	**8**	**7**	**—-**	**822**	**667**	**135**	**10**	**10**	**—-**
40	23	10	13	—	—	—	13	13	—	—	—	—
39	16	13	3	—	—	—	14	14	—	—	—	—
38	7	2	5	—	—	—	2	2	—	—	—	—
37	2	—	2	—	—	—	7	7	—	—	—	—
36	3	1	2	—	—	—	5	5	—	—	—	—
35	17	2	15	—	—	—	3	3	—	—	—	—
34	21	11	10	—	—	—	43	41	2	—	—	—
33	31	14	17	—	—	—	42	38	4	—	—	—
32	16	11	5	—	—	—	21	17	4	—	—	—
31	15	10	5	—	—	—	18	18	—	—	—	—
30	26	17	9	—	—	—	31	20	11	—	—	—

Trips and Drafts of Vessels, 2011
(draft in feet)

Draft	Self Propelled Vessels				Non-Self Propelled Vessels		Self Propelled Vessels				Non-Self Propelled Vessels	
	Total	Dry Cargo	Tanker	Tow or Tug	Dry Cargo	Tanker	Total	Dry Cargo	Tanker	Tow or Tug	Dry Cargo	Tanker
TAMPA HARBOR, FL - continued												
	Inbound						Outbound					
FOREIGN												
29	26	11	14	1	—	—	27	14	13	—	—	—
28	34	31	3	—	—	—	53	40	13	—	—	—
27	68	62	6	—	—	—	64	58	6	—	—	—
26	44	39	5	—	—	—	55	38	17	—	—	—
25	98	92	6	—	—	—	123	98	25	—	—	—
24	45	41	4	—	—	—	56	46	10	—	—	—
23	22	18	2	—	2	—	30	24	5	—	1	—
22	34	32	2	—	—	—	45	35	10	—	—	—
21	45	42	3	—	—	—	27	21	6	—	—	—
20	38	35	3	—	—	—	25	22	3	—	—	—
19	50	46	3	—	1	—	31	29	2	—	—	—
≤ 18	149	133	5	7	4	—	87	64	4	10	9	—
DOMESTIC												
Total	**1,303**	**17**	**513**	**290**	**126**	**357**	**1,190**	**15**	**486**	**235**	**131**	**323**
42	1	—	1	—	—	—	—	—	—	—	—	—
41	13	—	13	—	—	—	1	—	1	—	—	—
40	20	—	15	—	—	5	11	—	1	—	—	10
38	21	—	21	—	—	—	3	—	3	—	—	—
37	44	—	44	—	—	—	1	—	1	—	—	—
36	39	—	14	—	25	—	5	—	—	—	5	—
35	117	6	105	—	6	—	4	—	2	—	2	—
34	49	—	42	—	5	2	2	—	2	—	—	—
33	20	2	13	—	—	5	6	2	2	—	2	—
32	8	—	6	—	1	1	6	—	4	—	2	—
31	60	2	4	4	—	50	2	—	1	—	—	1
30	15	—	14	—	—	1	14	—	8	—	6	—
29	27	1	14	1	2	9	7	—	5	—	2	—
28	66	—	29	22	7	8	36	—	6	23	7	—
27	77	—	56	4	1	16	12	—	7	—	5	—
26	39	—	12	11	—	16	22	—	2	10	10	—
25	23	—	17	2	—	4	71	—	67	—	3	1
24	11	—	3	5	—	3	13	—	3	5	3	2
23	12	—	8	1	1	2	15	—	14	—	1	—
22	18	—	10	3	—	5	107	1	100	3	1	2
21	74	—	24	—	—	50	62	—	50	—	9	3
20	47	—	2	32	2	11	58	—	26	26	1	5
19	7	—	2	2	1	2	2	—	1	1	—	—
≤ 18	495	6	44	203	75	167	730	12	180	167	72	299
										Total trips:		**4,145**
SAN JUAN HARBOR, PR												
	Inbound						Outbound					
Grand Total	**3,488**	**2,512**	**195**	**315**	**385**	**81**	**3,278**	**2,268**	**196**	**331**	**405**	**78**
FOREIGN												
Total	**2,361**	**1,975**	**195**	**106**	**26**	**59**	**2,493**	**1,995**	**196**	**171**	**73**	**58**
39	—	—	—	—	—	—	1	1	—	—	—	—
37	1	—	1	—	—	—	—	—	—	—	—	—
36	4	—	4	—	—	—	—	—	—	—	—	—
35	12	2	3	—	—	7	1	1	—	—	—	—
34	12	9	3	—	—	—	10	9	1	—	—	—
33	10	8	2	—	—	—	9	9	—	—	—	—
32	11	8	3	—	—	—	9	9	—	—	—	—
31	14	11	3	—	—	—	9	8	1	—	—	—
30	113	102	11	—	—	—	104	97	6	1	—	—
29	106	98	8	—	—	—	95	94	1	—	—	—
28	321	259	62	—	—	—	250	245	5	—	—	—
27	194	181	13	—	—	—	183	173	9	—	1	—
26	312	279	33	—	—	—	341	290	51	—	—	—
25	24	22	2	—	—	—	25	17	8	—	—	—
24	109	98	9	—	—	2	122	104	18	—	—	—
23	77	74	3	—	—	—	81	71	10	—	—	—
22	71	57	14	—	—	—	71	57	13	1	—	—
21	37	28	1	8	—	—	51	31	6	7	—	7
20	40	14	13	—	1	12	65	17	44	—	3	1
19	15	8	3	—	—	4	21	14	5	—	2	—
≤ 18	878	717	4	98	25	34	1,045	748	18	162	67	50

Trips and Drafts of Vessels, 2011
(draft in feet)

Draft	Self Propelled Vessels				Non-Self Propelled Vessels		Self Propelled Vessels				Non-Self Propelled Vessels	
	Total	Dry Cargo	Tanker	Tow or Tug	Dry Cargo	Tanker	Total	Dry Cargo	Tanker	Tow or Tug	Dry Cargo	Tanker
SAN JUAN HARBOR, PR - continued												
	Inbound						Outbound					
DOMESTIC												
Total	**1,127**	**537**	**—-**	**209**	**359**	**22**	**785**	**273**	**—-**	**160**	**332**	**20**
35	7	—-	—-	2	3	2	—-	—-	—-	—-	—-	—-
34	2	—-	—-	—-	2	—-	—-	—-	—-	—-	—-	—-
31	2	2	—-	—-	—-	—-	—-	—-	—-	—-	—-	—-
30	55	55	—-	—-	—-	—-	9	9	—-	—-	—-	—-
29	11	10	—-	—-	1	—-	7	7	—-	—-	—-	—-
28	16	16	—-	—-	—-	—-	10	10	—-	—-	—-	—-
27	10	6	—-	—-	4	—-	20	20	—-	—-	—-	—-
26	7	1	—-	—-	6	—-	18	18	—-	—-	—-	—-
25	5	1	—-	—-	4	—-	4	4	—-	—-	—-	—-
24	1	—-	—-	1	—-	—-	2	—-	—-	2	—-	—-
23	59	59	—-	—-	—-	—-	76	76	—-	—-	—-	—-
22	1	—-	—-	1	—-	—-	—-	—-	—-	—-	—-	—-
20	2	—-	—-	—-	1	1	—-	—-	—-	—-	—-	—-
19	10	—-	—-	—-	—-	10	—-	—-	—-	—-	—-	—-
≤ 18	939	387	—-	205	338	9	639	129	—-	158	332	20
										Total trips:		**6,766**

PONCE HARBOR, PR

	Inbound						Outbound					
Grand Total	**167**	**27**	**87**	**28**	**23**	**2**	**173**	**30**	**90**	**29**	**22**	**2**
FOREIGN												
Total	**167**	**27**	**87**	**28**	**23**	**2**	**173**	**30**	**90**	**29**	**22**	**2**
39	1	1	—-	—-	—-	—-	1	1	—-	—-	—-	—-
38	10	—-	10	—-	—-	—-	—-	—-	—-	—-	—-	—-
37	17	1	15	—-	—-	1	—-	—-	—-	—-	—-	—-
36	8	—-	8	—-	—-	—-	2	2	—-	—-	—-	—-
35	7	1	6	—-	—-	—-	1	1	—-	—-	—-	—-
34	5	—-	5	—-	—-	—-	—-	—-	—-	—-	—-	—-
33	9	—-	9	—-	—-	—-	4	1	3	—-	—-	—-
32	11	1	10	—-	—-	—-	7	1	6	—-	—-	—-
31	12	4	8	—-	—-	—-	5	—-	5	—-	—-	—-
30	2	—-	2	—-	—-	—-	6	—-	6	—-	—-	—-
29	—-	—-	—-	—-	—-	—-	9	1	8	—-	—-	—-
28	1	—-	1	—-	—-	—-	21	4	17	—-	—-	—-
27	1	—-	1	—-	—-	—-	20	2	18	—-	—-	—-
26	—-	—-	—-	—-	—-	—-	7	2	5	—-	—-	—-
25	2	—-	2	—-	—-	—-	3	1	2	—-	—-	—-
24	2	—-	2	—-	—-	—-	5	1	4	—-	—-	—-
23	—-	—-	—-	—-	—-	—-	1	—-	1	—-	—-	—-
22	4	1	3	—-	—-	—-	3	2	1	—-	—-	—-
21	3	—-	2	1	—-	—-	2	1	1	—-	—-	—-
20	2	1	—-	—-	—-	1	8	1	7	—-	—-	—-
19	—-	—-	—-	—-	—-	—-	4	1	2	—-	—-	1
≤ 18	70	17	3	27	23	—-	64	8	4	29	22	1
										Total trips:		**340**

ST. THOMAS HARBOR, VI

	Inbound						Outbound					
Grand Total	**14,657**	**14,409**	**17**	**119**	**36**	**76**	**15,445**	**15,194**	**17**	**122**	**37**	**75**
FOREIGN												
Total	**2,533**	**2,434**	**17**	**44**	**36**	**2**	**2,545**	**2,439**	**17**	**49**	**37**	**3**
35	1	1	—-	—-	—-	—-	1	1	—-	—-	—-	—-
34	2	2	—-	—-	—-	—-	2	2	—-	—-	—-	—-
33	1	1	—-	—-	—-	—-	—-	—-	—-	—-	—-	—-
30	88	88	—-	—-	—-	—-	88	88	—-	—-	—-	—-
29	62	62	—-	—-	—-	—-	54	54	—-	—-	—-	—-
28	260	260	—-	—-	—-	—-	249	249	—-	—-	—-	—-
27	123	123	—-	—-	—-	—-	124	124	—-	—-	—-	—-
26	64	64	—-	—-	—-	—-	70	70	—-	—-	—-	—-
25	7	7	—-	—-	—-	—-	11	11	—-	—-	—-	—-
24	23	23	—-	—-	—-	—-	18	18	—-	—-	—-	—-
23	14	14	—-	—-	—-	—-	13	13	—-	—-	—-	—-

Trips and Drafts of Vessels, 2011
(draft in feet)

Draft	Self Propelled Vessels				Non-Self Propelled Vessels		Self Propelled Vessels				Non-Self Propelled Vessels	
	Total	Dry Cargo	Tanker	Tow or Tug	Dry Cargo	Tanker	Total	Dry Cargo	Tanker	Tow or Tug	Dry Cargo	Tanker
ST. THOMAS HARBOR, VI - continued												
			Inbound						Outbound			
FOREIGN												
22	23	23	—	—	—	—	23	23	—	—	—	—
21	4	4	—	—	—	—	9	9	—	—	—	—
20	32	21	1	—	10	—	22	9	1	—	12	—
19	39	34	5	—	—	—	43	41	2	—	—	—
≤ 18	1,790	1,707	11	44	26	2	1,818	1,727	14	49	25	3
DOMESTIC												
Total	**12,124**	**11,975**	**—**	**75**	**—**	**74**	**12,900**	**12,755**	**—**	**73**	**—**	**72**
≤ 18	12,124	11,975	—	75	—	74	12,900	12,755	—	73	—	72
										Total trips:		**30,102**
CHRISTIANSTED HARBOR, ST. CROIX, VI												
			Inbound						Outbound			
Grand Total	**483**	**458**	**1**	**11**	**1**	**12**	**500**	**467**	**3**	**14**	**4**	**12**
FOREIGN												
Total	**463**	**458**	**1**	**1**	**1**	**2**	**480**	**467**	**3**	**4**	**4**	**2**
19	3	2	1	—	—	—	3	1	2	—	—	—
18	—	—	—	—	—	—	2	1	1	—	—	—
15	4	4	—	—	—	—	4	3	—	1	—	—
14	—	—	—	—	—	—	1	1	—	—	—	—
12	—	—	—	—	—	—	2	1	—	1	—	—
11	2	2	—	—	—	—	1	1	—	—	—	—
10	80	80	—	—	—	—	53	51	—	1	1	—
9	131	131	—	—	—	—	144	144	—	—	—	—
8	157	157	—	—	—	—	178	176	—	1	1	—
7	1	1	—	—	—	—	1	1	—	—	—	—
≤ 6	85	81	—	1	1	2	91	87	—	—	2	2
DOMESTIC												
Total	**20**	**—**	**—**	**10**	**—**	**10**	**20**	**—**	**—**	**10**	**—**	**10**
17	2	—	—	—	—	2	—	—	—	—	—	—
13	2	—	—	—	—	2	—	—	—	—	—	—
11	14	—	—	10	—	4	10	—	—	10	—	—
10	2	—	—	—	—	2	—	—	—	—	—	—
≤ 6	—	—	—	—	—	—	10	—	—	—	—	10
										Total trips:		**983**
ANCLOTE RIVER, FL (4 feet and less)												
			Upbound						Downbound			
Grand Total	**—**	**—**	**—**	**—**	**—**	**—**	**1**	**1**	**—**	**—**	**—**	**—**
										Total trips:		**1**
ARECIBO HARBOR, PR (23 feet and less)												
			Inbound						Outbound			
Grand Total	**—**	**—**	**—**	**—**	**—**	**—**	**2**	**—**	**—**	**1**	**1**	**—**
										Total trips:		**2**

CEDAR KEYS HARBOR, FL
No Vessel Trips Reported

Trips and Drafts of Vessels, 2011
(draft in feet)

Draft	Self Propelled Vessels				Non-Self Propelled Vessels		Self Propelled Vessels				Non-Self Propelled Vessels	
	Total	Dry Cargo	Tanker	Tow or Tug	Dry Cargo	Tanker	Total	Dry Cargo	Tanker	Tow or Tug	Dry Cargo	Tanker
CHANNEL FROM NAPLES TO GORDON PASS AND BIG MARCO PASS, FL												
(6 feet and less)												
			Upbound						Downbound			
Grand Total	**74**	**74**	**—-**	**—-**	**—-**	**—-**	**74**	**74**	**—-**	**—-**	**—-**	**—-**
										Total trips:		**148**
CHARLOTTE HARBOR, FL												
(29 feet and less)												
			Inbound						Outbound			
Grand Total	**1**	**—-**	**—-**	**1**	**—-**	**—-**	**—-**	**—-**	**—-**	**—-**	**—-**	**—-**
										Total trips:		**1**
CLEARWATER PASS, FL												
(8 feet and less)												
			Upbound						Downbound			
Grand Total	**1,290**	**1,290**	**—-**	**—-**	**—-**	**—-**	**1,289**	**1,288**	**—-**	**1**	**—-**	**—-**
										Total trips:		**2,579**
CROSS-FLORIDA BARGE CANAL, FL												
No Vessel Trips Reported												
CRYSTAL RIVER, FL												
No Vessel Trips Reported												
EVERGLADES HARBOR, COLLIER COUNTY, FL												
No Vessel Trips Reported												
FAJARDO HARBOR, PR												
(12 feet and less)												
			Inbound						Outbound			
Grand Total	**3,426**	**3,426**	**—-**	**—-**	**—-**	**—-**	**3,423**	**3,423**	**—-**	**—-**	**—-**	**—-**
										Total trips:		**6,849**
FORT MYERS BEACH, FL												
No Vessel Trips Reported												
GUAYANES HARBOR, PR												
No Vessel Trips Reported												
HOMOSASSA RIVER, FL												
No Vessel Trips Reported												
HORSESHOE COVE, FL												
No Vessel Trips Reported												
HUDSON RIVER, FL												
No Vessel Trips Reported												
INTRACOASTAL WATERWAY, CALOOSAHATCHEE RIVER TO ANCLOTE RIVER, FL												
(10 feet and less)												
			Upbound						Downbound			
Grand Total	**1,732**	**1,729**	**—-**	**3**	**—-**	**—-**	**1,733**	**1,730**	**—-**	**2**	**1**	**—-**
										Total trips:		**3,465**
JOHNS PASS, FL												
No Vessel Trips Reported												

Draft	Self Propelled Vessels				Non-Self Propelled Vessels		Self Propelled Vessels				Non-Self Propelled Vessels	
	Total	Dry Cargo	Tanker	Tow or Tug	Dry Cargo	Tanker	Total	Dry Cargo	Tanker	Tow or Tug	Dry Cargo	Tanker

KISSIMMEE RIVER, FL
No Vessel Trips Reported

LITTLE MANATEE RIVER, FL
No Vessel Trips Reported

LONGBOAT PASS, FL
No Vessel Trips Reported

MANATEE RIVER, FL
No Vessel Trips Reported

MAYAGUEZ HARBOR, PR
(26 feet and less)

			Inbound						Outbound			
Grand Total	**100**	**74**	**22**	**—-**	**—-**	**4**	**99**	**70**	**22**	**2**	**—-**	**5**
										Total trips:		**199**

NEW PASS, FL
No Vessel Trips Reported

OKEECHOBEE WATERWAY, FL
(10 feet and less)

			Upbound						Downbound			
Grand Total	**306**	**305**	**—-**	**1**	**—-**	**—-**	**305**	**304**	**—-**	**1**	**—-**	**—-**
										Total trips:		**611**

PITHLACHASCOTEE RIVER, FL
No Vessel Trips Reported

ST. PETERSBURG HARBOR, FL
(22 feet and less)

			Inbound						Outbound			
Grand Total	**2**	**—-**	**—-**	**1**	**—-**	**1**	**5**	**1**	**—-**	**2**	**—-**	**2**
										Total trips:		**7**

STEINHATCHEE RIVER, FL
No Vessel Trips Reported

SUWANNEE RIVER, FL
No Vessel Trips Reported

WITHLACOOCHEE RIVER, FL
No Vessel Trips Reported

Trips and Drafts of Vessels, 2011
(draft in feet)

Draft	Self Propelled Vessels				Non-Self Propelled Vessels		Self Propelled Vessels				Non-Self Propelled Vessels	
	Total	Dry Cargo	Tanker	Tow or Tug	Dry Cargo	Tanker	Total	Dry Cargo	Tanker	Tow or Tug	Dry Cargo	Tanker
PANAMA CITY HARBOR, FL												
	Inbound						Outbound					
Grand Total	**1,203**	**312**	**2**	**406**	**359**	**124**	**1,192**	**314**	**1**	**395**	**360**	**122**
FOREIGN												
Total	**312**	**310**	**2**	**—-**	**—-**	**—-**	**313**	**312**	**1**	**—-**	**—-**	**—-**
35	1	1	—	—	—	—	—	—	—	—	—	—
33	—	—	—	—	—	—	3	3	—	—	—	—
32	1	1	—	—	—	—	6	6	—	—	—	—
31	2	2	—	—	—	—	11	11	—	—	—	—
30	2	2	—	—	—	—	5	5	—	—	—	—
29	5	5	—	—	—	—	5	5	—	—	—	—
28	11	10	1	—	—	—	7	7	—	—	—	—
27	8	7	1	—	—	—	12	11	1	—	—	—
26	7	7	—	—	—	—	11	11	—	—	—	—
25	17	17	—	—	—	—	11	11	—	—	—	—
24	8	8	—	—	—	—	13	13	—	—	—	—
23	10	10	—	—	—	—	8	8	—	—	—	—
22	7	7	—	—	—	—	15	15	—	—	—	—
21	5	5	—	—	—	—	13	13	—	—	—	—
20	9	9	—	—	—	—	6	6	—	—	—	—
19	24	24	—	—	—	—	3	3	—	—	—	—
≤ 18	195	195	—	—	—	—	184	184	—	—	—	—
DOMESTIC												
Total	**891**	**2**	**—-**	**406**	**359**	**124**	**879**	**2**	**—-**	**395**	**360**	**122**
≤ 18	891	2	—	406	359	124	879	2	—	395	360	122
										Total trips:		**2,395**

ESCAMBIA AND CONECUH RIVERS, FL AND AL; ESCAMBIA BAY, FL												
	Upbound						Downbound					
Grand Total	**2,791**	**—-**	**—-**	**1,378**	**1,197**	**216**	**2,789**	**—-**	**—-**	**1,379**	**1,207**	**203**
DOMESTIC												
Total	**2,791**	**—-**	**—-**	**1,378**	**1,197**	**216**	**2,789**	**—-**	**—-**	**1,379**	**1,207**	**203**
11	4	—	—	1	—	3	4	—	—	1	—	3
10	21	—	—	7	14	—	7	—	—	7	—	—
9	1,750	—	—	1,097	531	122	1,098	—	—	1,095	—	3
8	618	—	—	54	546	18	56	—	—	55	—	1
7	195	—	—	152	36	7	160	—	—	156	—	4
6	53	—	—	53	—	—	54	—	—	54	—	—
5	73	—	—	14	58	1	11	—	—	11	—	—
3	—	—	—	—	—	—	58	—	—	—	58	—
2	77	—	—	—	12	65	1,341	—	—	—	1,149	192
										Total trips:		**5,580**

PENSACOLA HARBOR, FL												
	Inbound						Outbound					
Grand Total	**435**	**34**	**—-**	**162**	**26**	**213**	**369**	**32**	**—-**	**139**	**24**	**174**
FOREIGN												
Total	**35**	**34**	**—-**	**1**	**—-**	**—-**	**33**	**32**	**—-**	**1**	**—-**	**—-**
29	2	2	—	—	—	—	1	1	—	—	—	—
28	—	—	—	—	—	—	1	1	—	—	—	—
26	1	1	—	—	—	—	1	1	—	—	—	—
25	6	6	—	—	—	—	10	10	—	—	—	—
24	3	3	—	—	—	—	5	5	—	—	—	—
23	2	2	—	—	—	—	—	—	—	—	—	—
22	4	4	—	—	—	—	5	5	—	—	—	—
21	3	3	—	—	—	—	2	2	—	—	—	—
20	6	6	—	—	—	—	4	4	—	—	—	—
≤ 18	8	7	—	1	—	—	4	3	—	1	—	—

Trips and Drafts of Vessels, 2011
(draft in feet)

Draft	Self Propelled Vessels				Non-Self Propelled Vessels		Self Propelled Vessels				Non-Self Propelled Vessels	
	Total	Dry Cargo	Tanker	Tow or Tug	Dry Cargo	Tanker	Total	Dry Cargo	Tanker	Tow or Tug	Dry Cargo	Tanker
PENSACOLA HARBOR, FL - continued												
	Inbound						Outbound					
DOMESTIC												
Total	**400**	**—-**	**—-**	**161**	**26**	**213**	**336**	**—-**	**—-**	**138**	**24**	**174**
≤ 18	400	—-	—-	161	26	213	336	—-	—-	138	24	174
										Total trips:		**804**
MOBILE HARBOR, AL												
	Inbound						Outbound					
Grand Total	**28,510**	**10,658**	**179**	**5,329**	**9,941**	**2,403**	**28,590**	**10,691**	**183**	**5,319**	**9,975**	**2,422**
FOREIGN												
Total	**1,440**	**1,220**	**179**	**23**	**18**	**—-**	**1,480**	**1,239**	**183**	**32**	**26**	**—-**
45	29	29	—-	—-	—-	—-	78	78	—-	—-	—-	—-
44	4	4	—-	—-	—-	—-	11	11	—-	—-	—-	—-
43	21	21	—-	—-	—-	—-	9	9	—-	—-	—-	—-
42	4	4	—-	—-	—-	—-	5	5	—-	—-	—-	—-
41	3	3	—-	—-	—-	—-	9	9	—-	—-	—-	—-
40	21	16	4	—-	1	—-	47	45	2	—-	—-	—-
39	41	27	14	—-	—-	—-	18	15	3	—-	—-	—-
38	51	27	24	—-	—-	—-	25	19	6	—-	—-	—-
37	12	8	4	—-	—-	—-	11	11	—-	—-	—-	—-
36	29	18	11	—-	—-	—-	19	13	6	—-	—-	—-
35	36	21	15	—-	—-	—-	34	31	3	—-	—-	—-
34	20	17	3	—-	—-	—-	30	27	3	—-	—-	—-
33	41	33	8	—-	—-	—-	28	24	4	—-	—-	—-
32	42	32	10	—-	—-	—-	34	24	10	—-	—-	—-
31	31	28	3	—-	—-	—-	20	17	3	—-	—-	—-
30	35	29	6	—-	—-	—-	66	46	20	—-	—-	—-
29	52	47	5	—-	—-	—-	48	46	2	—-	—-	—-
28	49	41	8	—-	—-	—-	117	66	51	—-	—-	—-
27	103	99	4	—-	—-	—-	97	87	10	—-	—-	—-
26	110	104	6	—-	—-	—-	122	105	17	—-	—-	—-
25	60	53	7	—-	—-	—-	63	53	10	—-	—-	—-
24	67	61	6	—-	—-	—-	63	59	4	—-	—-	—-
23	84	75	9	—-	—-	—-	112	103	9	—-	—-	—-
22	63	57	4	2	—-	—-	67	57	8	2	—-	—-
21	55	55	—-	—-	—-	—-	60	55	5	—-	—-	—-
20	52	41	9	—-	2	—-	75	68	3	2	2	—-
19	27	25	2	—-	—-	—-	12	12	—-	—-	—-	—-
≤ 18	298	245	17	21	15	—-	200	144	4	28	24	—-
DOMESTIC												
Total	**27,070**	**9,438**	**—-**	**5,306**	**9,923**	**2,403**	**27,110**	**9,452**	**—-**	**5,287**	**9,949**	**2,422**
31	26	—-	—-	—-	—-	26	27	—-	—-	1	—-	26
29	—-	—-	—-	—-	—-	—-	6	—-	—-	3	—-	3
28	2	—-	—-	—-	—-	2	4	—-	—-	1	—-	3
26	1	—-	—-	—-	—-	1	7	—-	—-	1	—-	6
25	—-	—-	—-	—-	—-	—-	2	—-	—-	1	—-	1
24	—-	—-	—-	—-	—-	—-	3	—-	—-	1	—-	2
23	1	1	—-	—-	—-	—-	1	1	—-	—-	—-	—-
22	21	—-	—-	—-	18	3	—-	—-	—-	—-	—-	—-
21	88	—-	—-	61	15	12	52	—-	—-	49	—-	3
20	9	—-	—-	7	—-	2	4	—-	—-	3	—-	1
19	30	—-	—-	—-	—-	30	2	—-	—-	—-	—-	2
≤ 18	26,892	9,437	—-	5,238	9,890	2,327	27,002	9,451	—-	5,227	9,949	2,375
										Total trips:		**57,100**
THEODORE SHIP CHANNEL, AL (INCLUDED IN MOBILE HARBOR, AL)												
	Upbound						Downbound					
Grand Total	**1,215**	**414**	**51**	**235**	**349**	**166**	**1,236**	**437**	**54**	**231**	**357**	**157**
FOREIGN												
Total	**217**	**160**	**51**	**4**	**2**	**—-**	**233**	**168**	**54**	**5**	**6**	**—-**
43	—-	—-	—-	—-	—-	—-	1	1	—-	—-	—-	—-
40	—-	—-	—-	—-	—-	—-	1	1	—-	—-	—-	—-
39	9	9	—-	—-	—-	—-	2	1	1	—-	—-	—-

Trips and Drafts of Vessels, 2011
(draft in feet)

Draft	Self Propelled Vessels				Non-Self Propelled Vessels		Self Propelled Vessels				Non-Self Propelled Vessels	
	Total	Dry Cargo	Tanker	Tow or Tug	Dry Cargo	Tanker	Total	Dry Cargo	Tanker	Tow or Tug	Dry Cargo	Tanker
THEODORE SHIP CHANNEL, AL (INCLUDED IN MOBILE HARBOR, AL) - continued												
	Upbound						Downbound					
FOREIGN												
38	7	5	2	—	—	—	4	2	2	—	—	—
37	—	—	—	—	—	—	1	1	—	—	—	—
36	5	5	—	—	—	—	4	2	2	—	—	—
35	6	5	1	—	—	—	6	5	1	—	—	—
34	—	—	—	—	—	—	4	3	1	—	—	—
33	6	3	3	—	—	—	6	4	2	—	—	—
32	5	2	3	—	—	—	7	4	3	—	—	—
31	3	2	1	—	—	—	3	1	2	—	—	—
30	6	3	3	—	—	—	8	3	5	—	—	—
29	8	6	2	—	—	—	5	4	1	—	—	—
28	15	10	5	—	—	—	17	8	9	—	—	—
27	16	14	2	—	—	—	17	14	3	—	—	—
26	12	8	4	—	—	—	20	12	8	—	—	—
25	15	11	4	—	—	—	16	15	1	—	—	—
24	17	13	4	—	—	—	19	17	2	—	—	—
23	7	4	3	—	—	—	9	8	1	—	—	—
22	7	4	3	—	—	—	5	1	4	—	—	—
21	4	4	—	—	—	—	11	7	4	—	—	—
20	19	13	6	—	—	—	35	34	1	—	—	—
19	6	5	1	—	—	—	4	4	—	—	—	—
18	23	15	3	3	2	—	17	6	1	5	5	—
17	2	2	—	—	—	—	2	2	—	—	—	—
16	4	3	1	—	—	—	—	—	—	—	—	—
15	7	6	—	1	—	—	2	2	—	—	—	—
14	1	1	—	—	—	—	—	—	—	—	—	—
13	5	5	—	—	—	—	3	3	—	—	—	—
12	1	1	—	—	—	—	1	1	—	—	—	—
10	1	1	—	—	—	—	1	1	—	—	—	—
6	—	—	—	—	—	—	1	1	—	—	—	—
4	—	—	—	—	—	—	1	—	—	—	1	—
DOMESTIC												
Total	**998**	**254**	**—**	**231**	**347**	**166**	**1,003**	**269**	**—**	**226**	**351**	**157**
31	26	—	—	—	—	26	25	—	—	—	—	25
26	1	—	—	—	—	1	3	—	—	—	—	3
22	18	—	—	—	18	—	—	—	—	—	—	—
21	70	—	—	55	15	—	47	—	—	47	—	—
20	4	—	—	4	—	—	2	—	—	2	—	—
19	30	—	—	—	—	30	2	—	—	—	—	2
17	1	—	—	—	—	1	3	—	—	—	—	3
16	56	—	—	—	56	—	—	—	—	—	—	—
14	1	1	—	—	—	—	1	1	—	—	—	—
13	6	6	—	—	—	—	7	6	—	—	1	—
12	8	7	—	—	1	—	9	7	—	—	2	—
11	6	1	—	2	3	—	23	1	—	2	20	—
10	22	14	—	—	1	7	37	—	—	—	37	—
9	63	—	—	3	29	31	143	16	—	3	118	6
8	21	8	—	2	8	3	73	9	—	3	24	37
7	253	107	—	138	7	1	262	119	—	141	2	—
6	26	—	—	26	—	—	29	—	—	26	1	2
5	106	104	—	—	2	—	106	104	—	—	2	—
4	12	6	—	1	2	3	29	6	—	2	2	19
3	21	—	—	—	21	—	4	—	—	—	4	—
2	245	—	—	—	183	62	192	—	—	—	135	57
1	2	—	—	—	1	1	6	—	—	—	3	3
										Total trips:		**2,451**
THREE MILE CREEK, AL												
	Upbound						Downbound					
Grand Total	**746**	**—**	**—**	**193**	**190**	**363**	**742**	**—**	**—**	**192**	**189**	**361**
DOMESTIC												
Total	**746**	**—**	**—**	**193**	**190**	**363**	**742**	**—**	**—**	**192**	**189**	**361**
12	746	—	—	193	190	363	742	—	—	192	189	361
										Total trips:		**1,488**

Trips and Drafts of Vessels, 2011
(draft in feet)

Draft	Self Propelled Vessels				Non-Self Propelled Vessels		Self Propelled Vessels				Non-Self Propelled Vessels	
	Total	Dry Cargo	Tanker	Tow or Tug	Dry Cargo	Tanker	Total	Dry Cargo	Tanker	Tow or Tug	Dry Cargo	Tanker
CHICKASAW CREEK, AL												
	Upbound						Downbound					
Grand Total	**834**	**3**	**8**	**471**	**102**	**250**	**847**	**3**	**8**	**463**	**115**	**258**
FOREIGN												
Total	**33**	**1**	**8**	**12**	**12**	**—-**	**43**	**1**	**8**	**17**	**17**	**—-**
27	1	—-	1	—-	—-	—-	2	—-	2	—-	—-	—-
25	—-	—-	—-	—-	—-	—-	3	—-	3	—-	—-	—-
23	—-	—-	—-	—-	—-	—-	1	—-	1	—-	—-	—-
21	—-	—-	—-	—-	—-	—-	1	—-	1	—-	—-	—-
20	2	—-	2	—-	—-	—-	—-	—-	—-	—-	—-	—-
19	1	—-	1	—-	—-	—-	—-	—-	—-	—-	—-	—-
18	3	—-	3	—-	—-	—-	2	1	1	—-	—-	—-
16	1	—-	1	—-	—-	—-	—-	—-	—-	—-	—-	—-
15	1	1	—-	—-	—-	—-	—-	—-	—-	—-	—-	—-
14	3	—-	—-	2	1	—-	5	—-	—-	2	3	—-
≤ 12	21	—-	—-	10	11	—-	29	—-	—-	15	14	—-
DOMESTIC												
Total	**801**	**2**	**—-**	**459**	**90**	**250**	**804**	**2**	**—-**	**446**	**98**	**258**
28	1	—-	—-	—-	—-	1	2	—-	—-	—-	—-	2
20	1	—-	—-	1	—-	—-	—-	—-	—-	—-	—-	—-
18	—-	—-	—-	—-	—-	—-	1	—-	—-	1	—-	—-
≤ 12	799	2	—-	458	90	249	801	2	—-	445	98	256
										Total trips:		**1,681**
BLACK WARRIOR AND TOMBIGBEE RIVERS, AL												
	Upbound						Downbound					
Grand Total	**12,952**	**3**	**—-**	**1,793**	**10,156**	**1,000**	**12,894**	**3**	**—-**	**1,736**	**10,337**	**818**
DOMESTIC												
Total	**12,952**	**3**	**—-**	**1,793**	**10,156**	**1,000**	**12,894**	**3**	**—-**	**1,736**	**10,337**	**818**
12	196	—-	—-	137	48	11	149	—-	—-	105	44	—-
11	20	—-	—-	6	11	3	24	—-	—-	5	15	4
10	267	—-	—-	213	37	17	238	—-	—-	159	76	3
9	5,196	—-	—-	366	4,530	300	4,083	—-	—-	393	3,550	140
8	1,246	3	—-	261	847	135	1,087	3	—-	217	861	6
7	938	—-	—-	745	141	52	1,104	—-	—-	785	295	24
6	74	—-	—-	63	11	—-	160	—-	—-	70	89	1
5	15	—-	—-	1	8	6	57	—-	—-	—-	55	2
4	10	—-	—-	1	9	—-	57	—-	—-	2	53	2
3	139	—-	—-	—-	139	—-	98	—-	—-	—-	96	2
2	4,790	—-	—-	—-	4,318	472	5,835	—-	—-	—-	5,203	632
1	61	—-	—-	—-	57	4	2	—-	—-	—-	—-	2
										Total trips:		**25,846**
TENNESSEE TOMBIGBEE WATERWAY												
	Upbound						Downbound					
Grand Total	**3,704**	**4**	**—-**	**1,025**	**2,137**	**538**	**4,111**	**4**	**—-**	**1,132**	**2,590**	**385**
DOMESTIC												
Total	**3,704**	**4**	**—-**	**1,025**	**2,137**	**538**	**4,111**	**4**	**—-**	**1,132**	**2,590**	**385**
12	146	1	—-	103	33	9	158	—-	—-	103	55	—-
≤ 11	3,558	3	—-	922	2,104	529	3,953	4	—-	1,029	2,535	385
										Total trips:		**7,815**
PASCAGOULA HARBOR, MS												
	Inbound						Outbound					
Grand Total	**3,848**	**727**	**514**	**1,260**	**238**	**1,109**	**3,853**	**633**	**518**	**1,293**	**249**	**1,160**
FOREIGN												
Total	**731**	**292**	**424**	**10**	**2**	**3**	**637**	**198**	**426**	**8**	**3**	**2**

Trips and Drafts of Vessels, 2011
(draft in feet)

Draft	Self Propelled Vessels				Non-Self Propelled Vessels		Self Propelled Vessels				Non-Self Propelled Vessels	
	Total	Dry Cargo	Tanker	Tow or Tug	Dry Cargo	Tanker	Total	Dry Cargo	Tanker	Tow or Tug	Dry Cargo	Tanker
PASCAGOULA HARBOR, MS - continued												
	Inbound						Outbound					
FOREIGN												
40	3	—	3	—	—	—	3	2	1	—	—	—
39	219	2	217	—	—	—	50	44	6	—	—	—
38	26	14	12	—	—	—	13	1	12	—	—	—
37	15	1	14	—	—	—	46	—	46	—	—	—
36	7	—	7	—	—	—	41	4	37	—	—	—
35	6	—	6	—	—	—	12	4	8	—	—	—
34	5	—	5	—	—	—	7	3	4	—	—	—
33	7	—	7	—	—	—	8	1	7	—	—	—
32	9	—	9	—	—	—	11	3	8	—	—	—
31	1	1	—	—	—	—	7	2	5	—	—	—
30	5	4	1	—	—	—	13	1	12	—	—	—
29	11	9	2	—	—	—	13	4	9	—	—	—
28	92	18	74	—	—	—	240	4	235	—	—	1
27	19	7	12	—	—	—	9	1	8	—	—	—
26	15	8	7	—	—	—	20	12	8	—	—	—
25	16	14	1	—	—	1	24	19	5	—	—	—
24	24	3	19	1	—	1	31	25	6	—	—	—
23	9	6	2	1	—	—	17	15	2	—	—	—
22	14	7	7	—	—	—	10	8	2	—	—	—
21	13	10	2	1	—	—	11	9	2	—	—	—
20	16	10	6	—	—	—	17	15	2	—	—	—
19	8	3	5	—	—	—	6	6	—	—	—	—
≤ 18	191	175	6	7	2	1	28	15	1	8	3	1
DOMESTIC												
Total	**3,117**	**435**	**90**	**1,250**	**236**	**1,106**	**3,216**	**435**	**92**	**1,285**	**246**	**1,158**
41	2	—	1	—	—	1	13	—	13	—	—	—
40	2	—	—	—	—	2	5	—	5	—	—	—
38	—	—	—	—	—	—	3	—	3	—	—	—
37	—	—	—	—	—	—	10	—	10	—	—	—
36	1	—	1	—	—	—	—	—	—	—	—	—
34	—	—	—	—	—	—	1	—	—	—	—	1
32	3	—	—	—	—	3	3	—	—	—	—	3
31	5	—	—	—	—	5	1	—	—	—	—	1
30	2	—	—	—	—	2	11	—	1	3	—	7
29	26	—	—	10	—	16	21	—	1	6	—	14
28	10	—	1	1	—	8	17	—	—	7	—	10
27	8	—	—	3	—	5	14	—	—	4	—	10
26	2	—	—	1	—	1	6	—	—	2	—	4
25	45	—	43	—	—	2	18	—	13	2	—	3
24	—	—	—	—	—	—	28	—	27	—	—	1
23	2	—	—	1	—	1	5	—	3	—	—	2
22	3	—	—	1	—	2	2	—	—	1	—	1
21	2	—	—	—	—	2	14	—	—	—	—	14
20	12	—	—	11	—	1	9	—	—	9	—	—
19	1	—	—	1	—	—	27	—	—	1	—	26
≤ 18	2,991	435	44	1,221	236	1,055	3,008	435	16	1,250	246	1,061
										Total trips:		**7,701**

BAYOU CASOTTE, MS

	Upbound						Downbound					
Grand Total	**3,572**	**652**	**514**	**1,098**	**207**	**1,101**	**3,577**	**557**	**517**	**1,133**	**221**	**1,149**
FOREIGN												
Total	**650**	**218**	**424**	**5**	**—**	**3**	**558**	**123**	**425**	**7**	**2**	**1**
40	3	—	3	—	—	—	3	2	1	—	—	—
39	219	2	217	—	—	—	50	44	6	—	—	—
38	26	14	12	—	—	—	13	1	12	—	—	—
37	15	1	14	—	—	—	45	—	45	—	—	—
36	7	—	7	—	—	—	41	4	37	—	—	—
35	6	—	6	—	—	—	12	4	8	—	—	—
34	5	—	5	—	—	—	7	3	4	—	—	—
33	7	—	7	—	—	—	8	1	7	—	—	—
32	9	—	9	—	—	—	9	1	8	—	—	—
31	1	1	—	—	—	—	7	2	5	—	—	—
30	4	3	1	—	—	—	13	1	12	—	—	—
29	11	9	2	—	—	—	10	1	9	—	—	—
28	92	18	74	—	—	—	239	3	235	—	—	1
27	18	6	12	—	—	—	8	—	8	—	—	—
26	14	7	7	—	—	—	8	—	8	—	—	—

Trips and Drafts of Vessels, 2011
(draft in feet)

Draft	Self Propelled Vessels				Non-Self Propelled Vessels		Self Propelled Vessels				Non-Self Propelled Vessels	
	Total	Dry Cargo	Tanker	Tow or Tug	Dry Cargo	Tanker	Total	Dry Cargo	Tanker	Tow or Tug	Dry Cargo	Tanker
BAYOU CASOTTE, MS - continued												
	Upbound						Downbound					
FOREIGN												
25	11	9	1	—	—	1	8	3	5	—	—	—
24	24	3	19	1	—	1	24	18	6	—	—	—
23	5	3	2	—	—	—	13	11	2	—	—	—
22	10	3	7	—	—	—	6	4	2	—	—	—
21	9	7	2	—	—	—	3	1	2	—	—	—
20	9	3	6	—	—	—	9	7	2	—	—	—
19	8	3	5	—	—	—	2	2	—	—	—	—
≤ 18	137	126	6	4	—	1	20	10	1	7	2	—
DOMESTIC												
Total	**2,922**	**434**	**90**	**1,093**	**207**	**1,098**	**3,019**	**434**	**92**	**1,126**	**219**	**1,148**
41	2	—	1	—	—	1	13	—	13	—	—	—
40	2	—	—	—	—	2	5	—	5	—	—	—
38	—	—	—	—	—	—	3	—	3	—	—	—
37	—	—	—	—	—	—	10	—	10	—	—	—
36	1	—	1	—	—	—	—	—	—	—	—	—
34	—	—	—	—	—	—	1	—	—	—	—	1
32	3	—	—	—	—	3	3	—	—	—	—	3
31	5	—	—	—	—	5	1	—	—	—	—	1
30	2	—	—	—	—	2	11	—	1	3	—	7
29	25	—	—	10	—	15	21	—	1	6	—	14
28	10	—	1	1	—	8	17	—	—	7	—	10
27	8	—	—	3	—	5	14	—	—	4	—	10
26	2	—	—	1	—	1	6	—	—	2	—	4
25	45	—	43	—	—	2	18	—	13	2	—	3
24	—	—	—	—	—	—	28	—	27	—	—	1
23	2	—	—	1	—	1	5	—	3	—	—	2
22	3	—	—	1	—	2	2	—	—	1	—	1
21	2	—	—	—	—	2	14	—	—	—	—	14
20	12	—	—	11	—	1	9	—	—	9	—	—
19	1	—	—	1	—	—	27	—	—	1	—	26
≤ 18	2,797	434	44	1,064	207	1,048	2,811	434	16	1,091	219	1,051
										Total trips:		**7,149**

BILOXI HARBOR, MS

	Inbound						Outbound					
Grand Total	**1,870**	**50**	**—**	**796**	**1,024**	**—**	**1,830**	**50**	**—**	**768**	**1,012**	**—**
FOREIGN												
Total	**2**	**2**	**—**	**—**	**—**	**—**	**2**	**2**	**—**	**—**	**—**	**—**
12	—	—	—	—	—	—	1	1	—	—	—	—
11	1	1	—	—	—	—	—	—	—	—	—	—
10	1	1	—	—	—	—	1	1	—	—	—	—
DOMESTIC												
Total	**1,868**	**48**	**—**	**796**	**1,024**	**—**	**1,828**	**48**	**—**	**768**	**1,012**	**—**
12	1	—	—	—	1	—	—	—	—	—	—	—
11	6	—	—	—	6	—	—	—	—	—	—	—
10	60	—	—	1	59	—	1	—	—	1	—	—
9	880	—	—	626	254	—	606	—	—	596	10	—
8	458	—	—	95	363	—	103	—	—	96	7	—
7	154	—	—	49	105	—	51	—	—	51	—	—
≤ 6	309	48	—	25	236	—	1,067	48	—	24	995	—
										Total trips:		**3,700**

BAYOU BERNARD, MS

	Upbound						Downbound					
Grand Total	**378**	**2**	**—**	**63**	**313**	**—**	**367**	**2**	**—**	**64**	**301**	**—**
FOREIGN												
Total	**2**	**2**	**—**	**—**	**—**	**—**	**2**	**2**	**—**	**—**	**—**	**—**
12	—	—	—	—	—	—	1	1	—	—	—	—
11	1	1	—	—	—	—	—	—	—	—	—	—
10	1	1	—	—	—	—	1	1	—	—	—	—

Trips and Drafts of Vessels, 2011
(draft in feet)

Draft	Self Propelled Vessels				Non-Self Propelled Vessels		Self Propelled Vessels				Non-Self Propelled Vessels	
	Total	Dry Cargo	Tanker	Tow or Tug	Dry Cargo	Tanker	Total	Dry Cargo	Tanker	Tow or Tug	Dry Cargo	Tanker
BAYOU BERNARD, MS - continued												
	Upbound						Downbound					
DOMESTIC												
Total	**376**	**—-**	**—-**	**63**	**313**	**—-**	**365**	**—-**	**—-**	**64**	**301**	**—-**
12	1	—-	—-	—-	1	—-	—-	—-	—-	—-	—-	—-
11	6	—-	—-	—-	6	—-	—-	—-	—-	—-	—-	—-
10	7	—-	—-	—-	7	—-	—-	—-	—-	—-	—-	—-
9	56	—-	—-	1	55	—-	11	—-	—-	1	10	—-
8	127	—-	—-	8	119	—-	15	—-	—-	8	7	—-
7	149	—-	—-	45	104	—-	47	—-	—-	47	—-	—-
6	11	—-	—-	9	2	—-	8	—-	—-	8	—-	—-
4	—-	—-	—-	—-	—-	—-	1	—-	—-	—-	1	—-
3	—-	—-	—-	—-	—-	—-	19	—-	—-	—-	19	—-
2	19	—-	—-	—-	19	—-	202	—-	—-	—-	202	—-
1	—-	—-	—-	—-	—-	—-	62	—-	—-	—-	62	—-
										Total trips:		**745**
GULFPORT HARBOR, MS												
	Inbound						Outbound					
Grand Total	**2,125**	**1,286**	**1**	**102**	**736**	**—-**	**2,119**	**1,286**	**1**	**102**	**730**	**—-**
FOREIGN												
Total	**220**	**219**	**1**	**—-**	**—-**	**—-**	**220**	**219**	**1**	**—-**	**—-**	**—-**
33	1	1	—-	—-	—-	—-	—-	—-	—-	—-	—-	—-
32	2	2	—-	—-	—-	—-	—-	—-	—-	—-	—-	—-
31	5	5	—-	—-	—-	—-	—-	—-	—-	—-	—-	—-
30	10	10	—-	—-	—-	—-	2	2	—-	—-	—-	—-
29	52	52	—-	—-	—-	—-	113	113	—-	—-	—-	—-
28	40	40	—-	—-	—-	—-	—-	—-	—-	—-	—-	—-
27	8	8	—-	—-	—-	—-	—-	—-	—-	—-	—-	—-
26	3	3	—-	—-	—-	—-	1	1	—-	—-	—-	—-
25	1	1	—-	—-	—-	—-	52	52	—-	—-	—-	—-
24	1	1	—-	—-	—-	—-	4	4	—-	—-	—-	—-
23	2	2	—-	—-	—-	—-	4	4	—-	—-	—-	—-
22	2	2	—-	—-	—-	—-	4	4	—-	—-	—-	—-
21	11	11	—-	—-	—-	—-	1	1	—-	—-	—-	—-
20	54	54	—-	—-	—-	—-	2	2	—-	—-	—-	—-
19	20	20	—-	—-	—-	—-	1	1	—-	—-	—-	—-
≤ 18	8	7	1	—-	—-	—-	36	35	1	—-	—-	—-
DOMESTIC												
Total	**1,905**	**1,067**	**—-**	**102**	**736**	**—-**	**1,899**	**1,067**	**—-**	**102**	**730**	**—-**
≤ 18	1,905	1,067	—-	102	736	—-	1,899	1,067	—-	102	730	—-
										Total trips:		**4,244**
EAST PEARL RIVER, MS												
	Upbound						Downbound					
Grand Total	**378**	**—-**	**—-**	**183**	**74**	**121**	**305**	**—-**	**—-**	**110**	**71**	**124**
DOMESTIC												
Total	**378**	**—-**	**—-**	**183**	**74**	**121**	**305**	**—-**	**—-**	**110**	**71**	**124**
12	1	—-	—-	—-	1	—-	—-	—-	—-	—-	—-	—-
11	3	—-	—-	—-	3	—-	—-	—-	—-	—-	—-	—-
10	9	—-	—-	6	3	—-	6	—-	—-	6	—-	—-
9	107	—-	—-	8	40	59	10	—-	—-	5	5	—-
8	156	—-	—-	126	16	14	63	—-	—-	63	—-	—-
7	43	—-	—-	36	7	—-	29	—-	—-	29	—-	—-
6	7	—-	—-	7	—-	—-	7	—-	—-	7	—-	—-
3	—-	—-	—-	—-	—-	—-	4	—-	—-	—-	3	1
2	52	—-	—-	—-	4	48	186	—-	—-	—-	63	123
										Total trips:		**683**

Trips and Drafts of Vessels, 2011
(draft in feet)

Draft	Self Propelled Vessels				Non-Self Propelled Vessels		Self Propelled Vessels				Non-Self Propelled Vessels	
	Total	Dry Cargo	Tanker	Tow or Tug	Dry Cargo	Tanker	Total	Dry Cargo	Tanker	Tow or Tug	Dry Cargo	Tanker
ALABAMA-COOSA RIVERS, AL AND GA												
(9 feet and less)												
			Upbound						Downbound			
Grand Total	**3,400**	**3,360**	**—-**	**40**	**—-**	**—-**	**3,405**	**3,360**	**—-**	**43**	**—-**	**2**
										Total trips:		**6,805**
APALACHICOLA BAY, FL												
No Vessel Trips Reported												
APALACHICOLA, CHATTAHOOCHEE AND FLINT RIVERS, GA AND FL												
No Vessel Trips Reported												
BAYOU CHICO, FL												
(12 feet and less)												
			Upbound						Downbound			
Grand Total	**47**	**—-**	**—-**	**25**	**22**	**—-**	**41**	**—-**	**—-**	**21**	**20**	**—-**
										Total trips:		**88**
BAYOU CODEN, AL												
No Vessel Trips Reported												
BAYOU GALERE, MS												
No Vessel Trips Reported												
BAYOU LA BATRE, AL												
(10 feet and less)												
			Upbound						Downbound			
Grand Total	**15**	**—-**	**—-**	**15**	**—-**	**—-**	**18**	**1**	**—-**	**17**	**—-**	**—-**
										Total trips:		**33**
BLACKWATER RIVER, FL												
(6 feet and less)												
			Upbound						Downbound			
Grand Total	**3**	**—-**	**—-**	**1**	**2**	**—-**	**3**	**—-**	**—-**	**1**	**2**	**—-**
										Total trips:		**6**
BON SECOUR RIVER, AL												
No Vessel Trips Reported												
CADET BAYOU, MS												
No Vessel Trips Reported												
CARRABELLE, FL												
No Vessel Trips Reported												
CHOCTAWHATCHEE RIVER, FL AND AL												
No Vessel Trips Reported												
DAUPHIN ISLAND BAY, AL												
(10 feet and less)												
			Inbound						Outbound			
Grand Total	**10,069**	**10,069**	**—-**	**—-**	**—-**	**—-**	**10,066**	**10,066**	**—-**	**—-**	**—-**	**—-**
										Total trips:		**20,135**
DOG AND FOWL RIVERS, AL												
No Vessel Trips Reported												

Draft	Self Propelled Vessels				Non-Self Propelled Vessels		Self Propelled Vessels				Non-Self Propelled Vessels	
	Total	Dry Cargo	Tanker	Tow or Tug	Dry Cargo	Tanker	Total	Dry Cargo	Tanker	Tow or Tug	Dry Cargo	Tanker

EAST PASS CHANNEL FROM THE GULF OF MEXICO INTO CHOCTAWHATCHEE BAY, FL
No Vessel Trips Reported

FLY CREEK (FAIRHOPE), AL
No Vessel Trips Reported

GRAND LAGOON, PANAMA CITY, FL
No Vessel Trips Reported

GULF COUNTY CANAL, FL
No Vessel Trips Reported

LA GRANGE BAYOU, FL
(9 feet and less)

	Upbound						Downbound					
Grand Total	**82**	**—-**	**—-**	**4**	**2**	**76**	**81**	**—-**	**—-**	**3**	**2**	**76**
										Total trips:		**163**

PANACEA, FL
No Vessel Trips Reported

PASCAGOULA RIVER, MS
(8 feet and less)

	Upbound						Downbound					
Grand Total	**72**	**—-**	**—-**	**44**	**28**	**—-**	**67**	**—-**	**—-**	**43**	**24**	**—-**
										Total trips:		**139**

PASS CHRISTIAN HARBOR, MS
(8 feet and less)

	Inbound						Outbound					
Grand Total	**2**	**—-**	**—-**	**—-**	**2**	**—-**	**2**	**—-**	**—-**	**—-**	**2**	**—-**
										Total trips:		**4**

PERDIDO PASS CHANNEL, AL
No Vessel Trips Reported

PORT ST. JOE HARBOR, FL
No Vessel Trips Reported

ST. MARKS RIVER, FL
(9 feet and less)

	Upbound						Downbound					
Grand Total	**32**	**—-**	**—-**	**—-**	**—-**	**32**	**28**	**—-**	**—-**	**—-**	**—-**	**28**
										Total trips:		**60**

UPPER CHIPOLA RIVER, FL FROM MOUTH TO MARIANA
No Vessel Trips Reported

WATSON BAYOU, FL
(8 feet and less)

	Upbound						Downbound					
Grand Total	**2**	**—-**	**—-**	**1**	**1**	**—-**	**2**	**—-**	**—-**	**1**	**1**	**—-**
										Total trips:		**4**

WOLF AND JORDAN RIVERS, MS
No Vessel Trips Reported

Trips and Drafts of Vessels, 2011
(draft in feet)

Draft	Self Propelled Vessels				Non-Self Propelled Vessels		Self Propelled Vessels				Non-Self Propelled Vessels	
	Total	Dry Cargo	Tanker	Tow or Tug	Dry Cargo	Tanker	Total	Dry Cargo	Tanker	Tow or Tug	Dry Cargo	Tanker
INNERHARBOR NAVIGATION CANAL, LA												
	Upbound						Downbound					
Grand Total	**9,419**	**53**	**2**	**2,522**	**3,927**	**2,915**	**9,184**	**66**	**—-**	**2,403**	**3,947**	**2,768**
FOREIGN												
Total	**48**	**47**	**1**	**—-**	**—-**	**—-**	**60**	**58**	**—-**	**1**	**1**	**—-**
35	—-	—-	—-	—-	—-	—-	1	1	—-	—-	—-	—-
33	1	1	—-	—-	—-	—-	—-	—-	—-	—-	—-	—-
31	—-	—-	—-	—-	—-	—-	1	1	—-	—-	—-	—-
30	—-	—-	—-	—-	—-	—-	4	4	—-	—-	—-	—-
29	—-	—-	—-	—-	—-	—-	13	13	—-	—-	—-	—-
28	—-	—-	—-	—-	—-	—-	4	4	—-	—-	—-	—-
27	1	1	—-	—-	—-	—-	2	2	—-	—-	—-	—-
26	—-	—-	—-	—-	—-	—-	2	2	—-	—-	—-	—-
25	—-	—-	—-	—-	—-	—-	6	6	—-	—-	—-	—-
24	2	2	—-	—-	—-	—-	3	3	—-	—-	—-	—-
23	6	6	—-	—-	—-	—-	2	2	—-	—-	—-	—-
22	2	2	—-	—-	—-	—-	—-	—-	—-	—-	—-	—-
21	2	2	—-	—-	—-	—-	1	1	—-	—-	—-	—-
20	2	2	—-	—-	—-	—-	1	1	—-	—-	—-	—-
19	7	7	—-	—-	—-	—-	—-	—-	—-	—-	—-	—-
≤ 18	25	24	1	—-	—-	—-	20	18	—-	1	1	—-
DOMESTIC												
Total	**9,371**	**6**	**1**	**2,522**	**3,927**	**2,915**	**9,124**	**8**	**—-**	**2,402**	**3,946**	**2,768**
≤ 18	9,371	6	1	2,522	3,927	2,915	9,124	8	—-	2,402	3,946	2,768
										Total trips:		**18,603**

Draft	Self Propelled Vessels				Non-Self Propelled Vessels		Self Propelled Vessels				Non-Self Propelled Vessels	
	Total	Dry Cargo	Tanker	Tow or Tug	Dry Cargo	Tanker	Total	Dry Cargo	Tanker	Tow or Tug	Dry Cargo	Tanker
MISSISSIPPI RIVER GULF OUTLET VIA VENICE VICINITY CONSOLIDATION												
	Upbound						Downbound					
Grand Total	**7,695**	**6,497**	**127**	**691**	**139**	**241**	**7,446**	**6,327**	**124**	**636**	**136**	**223**
FOREIGN												
Total	**28**	**28**	**—-**	**—-**	**—-**	**—-**	**38**	**38**	**—-**	**—-**	**—-**	**—-**
19	—-	—-	—-	—-	—-	—-	4	4	—-	—-	—-	—-
18	1	1	—-	—-	—-	—-	—-	—-	—-	—-	—-	—-
17	2	2	—-	—-	—-	—-	—-	—-	—-	—-	—-	—-
16	—-	—-	—-	—-	—-	—-	1	1	—-	—-	—-	—-
15	—-	—-	—-	—-	—-	—-	3	3	—-	—-	—-	—-
14	1	1	—-	—-	—-	—-	1	1	—-	—-	—-	—-
12	—-	—-	—-	—-	—-	—-	1	1	—-	—-	—-	—-
11	2	2	—-	—-	—-	—-	—-	—-	—-	—-	—-	—-
10	8	8	—-	—-	—-	—-	13	13	—-	—-	—-	—-
9	2	2	—-	—-	—-	—-	1	1	—-	—-	—-	—-
8	1	1	—-	—-	—-	—-	2	2	—-	—-	—-	—-
7	6	6	—-	—-	—-	—-	8	8	—-	—-	—-	—-
6	3	3	—-	—-	—-	—-	2	2	—-	—-	—-	—-
3	2	2	—-	—-	—-	—-	2	2	—-	—-	—-	—-
DOMESTIC												
Total	**7,667**	**6,469**	**127**	**691**	**139**	**241**	**7,408**	**6,289**	**124**	**636**	**136**	**223**
19	15	15	—-	—-	—-	—-	11	11	—-	—-	—-	—-
15	—-	—-	—-	—-	—-	—-	68	49	—-	—-	—-	19
14	151	151	—-	—-	—-	—-	84	84	—-	—-	—-	—-
13	136	32	104	—-	—-	—-	14	13	—-	—-	—-	1
12	248	247	—-	—-	—-	1	337	235	—-	—-	—-	102
11	328	325	—-	—-	2	1	322	314	—-	—-	—-	8
10	142	65	—-	1	56	20	45	38	—-	1	—-	6
9	710	605	23	59	11	12	654	588	—-	58	6	2
8	667	656	—-	10	1	—-	212	193	—-	11	2	6
7	1,231	1,094	—-	135	—-	2	1,646	1,534	—-	109	1	2
6	1,389	1,065	—-	316	2	6	1,429	1,012	124	288	5	—-
5	1,278	1,162	—-	101	1	14	1,386	1,260	—-	99	15	12
4	1,153	1,052	—-	64	13	24	1,038	958	—-	63	5	12
3	43	—-	—-	—-	15	28	28	—-	—-	—-	27	1
2	176	—-	—-	5	38	133	130	—-	—-	5	75	50
1	—-	—-	—-	—-	—-	—-	4	—-	—-	2	—-	2
										Total trips:		**15,141**

Trips and Drafts of Vessels, 2011
(draft in feet)

Draft	Self Propelled Vessels				Non-Self Propelled Vessels		Self Propelled Vessels				Non-Self Propelled Vessels	
	Total	Dry Cargo	Tanker	Tow or Tug	Dry Cargo	Tanker	Total	Dry Cargo	Tanker	Tow or Tug	Dry Cargo	Tanker
WATERWAY FROM EMPIRE, LA TO GULF OF MEXICO												
	Upbound						Downbound					
Grand Total	**7,267**	**5,837**	**—-**	**779**	**202**	**449**	**7,374**	**5,942**	**—-**	**821**	**206**	**405**
DOMESTIC												
Total	**7,267**	**5,837**	**—-**	**779**	**202**	**449**	**7,374**	**5,942**	**—-**	**821**	**206**	**405**
15	49	49	—	—	—	—	—	—	—	—	—	—
14	84	84	—	—	—	—	151	151	—	—	—	—
13	4	4	—	—	—	—	22	22	—	—	—	—
12	235	234	—	1	—	—	246	246	—	—	—	—
11	314	310	—	1	—	3	323	322	—	1	—	—
10	39	35	—	2	—	2	64	63	—	1	—	—
9	653	582	—	48	1	22	659	604	—	49	—	6
8	144	117	—	11	9	7	250	240	—	10	—	—
7	773	735	—	10	—	28	631	592	—	39	—	—
6	1,408	949	—	334	1	124	1,339	1,008	—	330	1	—
5	2,090	1,702	—	354	—	34	1,988	1,634	—	351	—	3
4	886	824	—	14	—	48	887	864	—	14	9	—
3	497	212	—	—	191	94	382	196	—	—	185	1
2	91	—	—	4	—	87	386	—	—	4	11	371
1	—	—	—	—	—	—	46	—	—	22	—	24
										Total trips:		**14,641**
BAYOU LAFOURCHE AND LAFOURCHE-JUMP WATERWAY, LA												
	Upbound						Downbound					
Grand Total	**17,654**	**15,736**	**169**	**922**	**497**	**330**	**17,120**	**15,211**	**90**	**993**	**516**	**310**
FOREIGN												
Total	**2,788**	**2,738**	**—-**	**45**	**4**	**1**	**2,083**	**2,031**	**—-**	**39**	**12**	**1**
30	—	—	—	—	—	—	1	1	—	—	—	—
26	2	2	—	—	—	—	3	2	—	1	—	—
25	3	1	—	2	—	—	2	2	—	—	—	—
24	33	30	—	3	—	—	32	29	—	3	—	—
23	4	4	—	—	—	—	4	4	—	—	—	—
22	13	13	—	—	—	—	8	8	—	—	—	—
21	27	27	—	—	—	—	27	27	—	—	—	—
20	51	51	—	—	—	—	48	48	—	—	—	—
19	29	27	—	2	—	—	28	26	—	1	1	—
18	66	65	—	1	—	—	48	46	—	1	1	—
17	92	88	—	4	—	—	54	52	—	2	—	—
16	146	136	—	9	—	1	108	105	—	3	—	—
15	225	220	—	4	1	—	136	132	—	4	—	—
14	230	226	—	4	—	—	119	114	—	3	2	—
13	133	129	—	2	2	—	71	63	—	4	4	—
12	178	170	—	8	—	—	150	146	—	4	—	—
11	94	93	—	1	—	—	68	65	—	2	1	—
10	211	209	—	2	—	—	178	170	—	5	3	—
9	147	145	—	1	1	—	104	101	—	3	—	—
8	391	391	—	—	—	—	281	279	—	1	—	1
7	213	212	—	1	—	—	142	141	—	1	—	—
6	436	435	—	1	—	—	407	406	—	1	—	—
5	58	58	—	—	—	—	54	54	—	—	—	—
4	3	3	—	—	—	—	9	9	—	—	—	—
3	2	2	—	—	—	—	—	—	—	—	—	—
2	1	1	—	—	—	—	—	—	—	—	—	—
1	—	—	—	—	—	—	1	1	—	—	—	—
DOMESTIC												
Total	**14,866**	**12,998**	**169**	**877**	**493**	**329**	**15,037**	**13,180**	**90**	**954**	**504**	**309**
25	15	15	—	—	—	—	16	16	—	—	—	—
24	5	5	—	—	—	—	2	2	—	—	—	—
23	10	10	—	—	—	—	16	16	—	—	—	—
22	23	23	—	—	—	—	23	23	—	—	—	—
21	12	9	—	—	—	3	10	10	—	—	—	—
20	80	62	—	18	—	—	77	62	—	15	—	—
19	51	13	—	—	—	38	21	20	—	—	—	1
18	93	66	—	27	—	—	88	60	—	28	—	—
17	28	20	—	—	—	8	49	42	—	—	—	7
16	101	60	—	41	—	—	148	107	—	41	—	—
15	48	47	—	—	—	1	70	44	—	—	—	26
14	478	471	—	7	—	—	498	487	—	8	—	3
13	586	485	101	—	—	—	717	709	7	1	—	—

Trips and Drafts of Vessels, 2011
(draft in feet)

Draft	Self Propelled Vessels				Non-Self Propelled Vessels		Self Propelled Vessels				Non-Self Propelled Vessels	
	Total	Dry Cargo	Tanker	Tow or Tug	Dry Cargo	Tanker	Total	Dry Cargo	Tanker	Tow or Tug	Dry Cargo	Tanker
BAYOU LAFOURCHE AND LAFOURCHE-JUMP WATERWAY, LA - continued												
	Upbound						Downbound					
DOMESTIC												
12	810	768	—	29	—	13	847	804	—	26	—	17
11	392	382	—	8	1	1	434	423	—	10	—	1
10	770	664	—	17	67	22	967	942	—	19	3	3
9	696	640	23	12	18	3	752	528	—	12	188	24
8	2,112	2,078	—	29	2	3	2,464	2,405	—	33	7	19
7	3,328	3,194	—	128	1	5	2,851	2,625	—	142	79	5
6	1,834	1,590	45	179	—	20	2,139	1,866	83	176	9	5
5	1,393	1,188	—	170	3	32	1,174	896	—	172	96	10
4	734	523	—	172	3	36	793	526	—	218	3	46
3	348	276	—	39	12	21	220	171	—	39	5	5
2	908	409	—	1	386	112	647	396	—	7	114	130
1	11	—	—	—	—	11	14	—	—	7	—	7
										Total trips:		**34,774**
HOUMA NAVIGATION CANAL, LA												
	Upbound						Downbound					
Grand Total	**2,094**	**235**	**—**	**1,088**	**44**	**727**	**1,703**	**248**	**—**	**810**	**38**	**607**
FOREIGN												
Total	**25**	**15**	**—**	**1**	**9**	**—**	**35**	**26**	**—**	**3**	**6**	**—**
18	—	—	—	—	—	—	1	—	—	—	1	—
16	1	—	—	—	1	—	—	—	—	—	—	—
15	1	1	—	—	—	—	2	1	—	1	—	—
14	2	2	—	—	—	—	3	3	—	—	—	—
13	3	3	—	—	—	—	1	1	—	—	—	—
12	2	1	—	1	—	—	3	1	—	2	—	—
11	1	1	—	—	—	—	1	—	—	—	1	—
10	3	1	—	—	2	—	6	5	—	—	1	—
9	2	2	—	—	—	—	3	3	—	—	—	—
8	—	—	—	—	—	—	3	3	—	—	—	—
7	2	2	—	—	—	—	4	4	—	—	—	—
≤ 6	8	2	—	—	6	—	8	5	—	—	3	—
DOMESTIC												
Total	**2,069**	**220**	**—**	**1,087**	**35**	**727**	**1,668**	**222**	**—**	**807**	**32**	**607**
13	5	5	—	—	—	—	5	5	—	—	—	—
12	20	—	—	—	—	20	19	2	—	—	—	17
11	6	1	—	4	—	1	13	—	—	4	8	1
10	27	—	—	22	—	5	18	—	—	16	2	—
9	75	—	—	18	—	57	15	—	—	15	—	—
8	102	6	—	79	—	17	73	8	—	53	12	—
7	219	44	—	161	—	14	227	102	—	123	2	—
≤ 6	1,615	164	—	803	35	613	1,298	105	—	596	8	589
										Total trips:		**3,797**
ATCHAFALAYA RIVER(LOWER), LA (CONSOLIDATED REPORT)												
	Upbound						Downbound					
Grand Total	**9,020**	**6,834**	**—**	**1,188**	**456**	**542**	**9,089**	**6,795**	**—**	**1,356**	**433**	**505**
FOREIGN												
Total	**515**	**428**	**—**	**30**	**56**	**1**	**471**	**414**	**—**	**18**	**39**	**—**
20	2	1	—	—	1	—	1	—	—	—	1	—
18	3	3	—	—	—	—	—	—	—	—	—	—
17	—	—	—	—	—	—	2	1	—	—	1	—
16	4	1	—	2	1	—	6	5	—	—	1	—
15	32	26	—	2	4	—	31	25	—	2	4	—
14	15	8	—	3	4	—	14	9	—	2	3	—
13	23	17	—	4	2	—	15	12	—	2	1	—
12	56	46	—	5	5	—	76	71	—	1	4	—
11	21	15	—	1	4	1	9	7	—	1	1	—
10	70	52	—	9	9	—	79	63	—	8	8	—
9	17	13	—	1	3	—	20	16	—	1	3	—
8	64	53	—	2	9	—	57	50	—	—	7	—
7	140	139	—	—	1	—	89	88	—	1	—	—
6	39	29	—	—	10	—	33	30	—	—	3	—

Trips and Drafts of Vessels, 2011
(draft in feet)

Draft	Self Propelled Vessels				Non-Self Propelled Vessels		Self Propelled Vessels				Non-Self Propelled Vessels	
	Total	Dry Cargo	Tanker	Tow or Tug	Dry Cargo	Tanker	Total	Dry Cargo	Tanker	Tow or Tug	Dry Cargo	Tanker
ATCHAFALAYA RIVER(LOWER), LA (CONSOLIDATED REPORT) - continued												
	Upbound						Downbound					
FOREIGN												
5	18	16	—	1	1	—	21	21	—	—	—	—
4	10	9	—	—	1	—	16	16	—	—	—	—
3	1	—	—	—	1	—	2	—	—	—	2	—
DOMESTIC												
Total	**8,505**	**6,406**	**—**	**1,158**	**400**	**541**	**8,618**	**6,381**	**—**	**1,338**	**394**	**505**
16	1	—	—	1	—	—	2	1	—	1	—	—
15	1	—	—	1	—	—	1	1	—	—	—	—
14	23	19	—	4	—	—	23	19	—	4	—	—
12	20	—	—	20	—	—	16	—	—	13	—	3
11	30	1	—	29	—	—	29	4	—	25	—	—
10	148	13	—	29	103	3	188	28	—	28	110	22
9	184	81	—	63	23	17	250	60	—	58	68	64
8	87	25	—	52	—	10	259	47	—	58	132	22
7	502	255	—	228	—	19	760	239	—	445	74	2
6	687	266	—	373	—	48	645	275	—	363	—	7
5	403	137	—	225	—	41	325	99	—	221	—	5
4	430	333	—	40	1	56	382	335	—	38	2	7
3	153	4	—	—	9	140	13	1	—	—	7	5
2	5,825	5,272	—	92	256	205	5,707	5,272	—	76	1	358
1	11	—	—	1	8	2	18	—	—	8	—	10
										Total trips:		**18,109**

ATCHAFALAYA RIVER(UPPER), LA (CONSOLIDATED REPORT)

	Upbound						Downbound					
Grand Total	**7,558**	**553**	**—**	**2,026**	**3,470**	**1,509**	**7,691**	**568**	**—**	**2,165**	**3,271**	**1,687**
DOMESTIC												
Total	**7,558**	**553**	**—**	**2,026**	**3,470**	**1,509**	**7,691**	**568**	**—**	**2,165**	**3,271**	**1,687**
15	—	—	—	—	—	—	1	1	—	—	—	—
13	11	—	—	—	3	8	11	—	—	—	1	10
12	49	1	—	1	33	14	555	—	—	3	547	5
11	157	3	—	36	69	49	450	6	—	37	314	93
10	455	12	—	201	53	189	402	9	—	219	94	80
9	921	31	—	228	403	259	1,633	31	—	207	1,112	283
8	776	118	—	428	122	108	1,333	4	—	523	715	91
7	686	206	—	431	23	26	878	319	—	452	63	44
6	477	129	—	309	4	35	515	149	—	322	7	37
5	266	45	—	207	4	10	456	44	—	215	107	90
4	68	5	—	54	3	6	142	5	—	82	1	54
3	33	3	—	4	16	10	76	—	—	1	6	69
2	3,567	—	—	120	2,694	753	1,182	—	—	104	304	774
1	92	—	—	7	43	42	57	—	—	—	—	57
										Total trips:		**15,249**

MORGAN CITY, LA, PORT OF

	Inbound						Outbound					
Grand Total	**10,521**	**6,832**	**—**	**2,204**	**1,017**	**468**	**10,575**	**6,815**	**—**	**2,236**	**1,010**	**514**
FOREIGN												
Total	**254**	**177**	**—**	**29**	**48**	**—**	**212**	**163**	**—**	**18**	**31**	**—**
20	2	1	—	—	1	—	—	—	—	—	—	—
18	3	3	—	—	—	—	—	—	—	—	—	—
17	—	—	—	—	—	—	2	1	—	—	1	—
16	4	1	—	2	1	—	6	5	—	—	1	—
15	30	25	—	2	3	—	25	19	—	2	4	—
14	11	4	—	3	4	—	8	3	—	2	3	—
13	14	9	—	3	2	—	9	7	—	2	—	—
12	32	22	—	5	5	—	14	9	—	1	4	—
11	13	8	—	1	4	—	6	4	—	1	1	—
10	58	43	—	9	6	—	63	49	—	8	6	—
9	9	6	—	1	2	—	14	11	—	1	2	—
8	19	9	—	2	8	—	18	12	—	—	6	—
7	20	19	—	—	1	—	18	17	—	1	—	—
6	25	17	—	—	8	—	16	15	—	—	1	—

Trips and Drafts of Vessels, 2011
(draft in feet)

Draft	Self Propelled Vessels				Non-Self Propelled Vessels		Self Propelled Vessels				Non-Self Propelled Vessels	
	Total	Dry Cargo	Tanker	Tow or Tug	Dry Cargo	Tanker	Total	Dry Cargo	Tanker	Tow or Tug	Dry Cargo	Tanker
MORGAN CITY, LA, PORT OF - continued												
	Inbound						Outbound					
FOREIGN												
5	9	7	—	1	1	—	10	10	—	—	—	—
4	4	3	—	—	1	—	1	1	—	—	—	—
3	1	—	—	—	1	—	2	—	—	—	2	—
DOMESTIC												
Total	**10,267**	**6,655**	**—**	**2,175**	**969**	**468**	**10,363**	**6,652**	**—**	**2,218**	**979**	**514**
16	1	—	—	1	—	—	2	1	—	1	—	—
15	1	—	—	1	—	—	1	1	—	—	—	—
14	26	20	—	6	—	—	28	18	—	10	—	—
13	1	—	—	—	1	—	—	—	—	—	—	—
12	35	1	—	16	3	15	34	—	—	19	—	15
11	56	4	—	42	10	—	50	7	—	43	—	—
10	204	20	—	69	114	1	228	31	—	68	127	2
9	441	80	—	87	269	5	397	69	—	89	215	24
8	573	279	—	245	30	19	346	50	—	257	25	14
7	900	270	—	578	17	35	1,234	533	—	588	99	14
6	849	286	—	562	1	—	925	285	—	584	19	37
5	347	86	—	245	3	13	491	51	—	272	121	47
4	523	332	—	182	2	7	586	332	—	182	11	61
3	36	5	—	7	10	14	124	2	—	5	24	93
2	6,215	5,272	—	116	509	318	5,843	5,272	—	99	330	142
1	59	—	—	18	—	41	74	—	—	1	8	65
										Total trips:		**21,096**

GULF INTRACOASTAL WATERWAY, MORGAN CITY-PORT ALLEN ROUTE, LA

	Upbound						Downbound					
Grand Total	**10,237**	**134**	**—**	**2,624**	**3,288**	**4,191**	**8,958**	**134**	**—**	**2,336**	**2,563**	**3,925**
FOREIGN												
Total	**2**	**—**	**—**	**1**	**1**	**—**	**—**	**—**	**—**	**—**	**—**	**—**
10	1	—	—	1	—	—	—	—	—	—	—	—
8	1	—	—	—	1	—	—	—	—	—	—	—
DOMESTIC												
Total	**10,235**	**134**	**—**	**2,623**	**3,287**	**4,191**	**8,958**	**134**	**—**	**2,336**	**2,563**	**3,925**
15	1	—	—	1	—	—	—	—	—	—	—	—
13	6	—	—	—	1	5	16	—	—	—	7	9
12	48	—	—	5	25	18	53	—	—	3	23	27
11	199	—	—	143	40	16	183	—	—	95	38	50
10	262	—	—	159	40	63	310	—	—	133	41	136
9	2,640	—	—	268	1,148	1,224	1,653	—	—	186	866	601
8	2,132	—	—	627	1,204	301	1,476	—	—	556	668	252
7	784	36	—	626	61	61	756	36	—	585	56	79
≤ 6	4,163	98	—	794	768	2,503	4,511	98	—	778	864	2,771
										Total trips:		**19,195**

PETIT ANSE, TIGRE AND CARLIN BAYOUS, LA

	Upbound						Downbound					
Grand Total	**2,839**	**240**	**—**	**712**	**1,462**	**425**	**2,943**	**237**	**—**	**748**	**1,496**	**462**
DOMESTIC												
Total	**2,839**	**240**	**—**	**712**	**1,462**	**425**	**2,943**	**237**	**—**	**748**	**1,496**	**462**
13	—	—	—	—	—	—	8	—	—	—	8	—
12	—	—	—	—	—	—	112	—	—	—	112	—
11	1	—	—	1	—	—	366	—	—	1	365	—
10	185	—	—	185	—	—	363	—	—	188	175	—
9	21	3	—	16	—	2	345	1	—	17	268	59
8	59	—	—	59	—	—	617	—	—	59	536	22
7	31	1	—	29	1	—	85	—	—	31	8	46
6	272	3	—	257	—	12	314	3	—	283	5	23
5	147	—	—	136	—	11	149	—	—	145	—	4
4	71	—	—	14	1	56	30	—	—	14	—	16
3	113	—	—	8	9	96	35	—	—	8	3	24
2	1,866	233	—	4	1,450	179	500	233	—	2	16	249

Trips and Drafts of Vessels, 2011
(draft in feet)

Draft	Self Propelled Vessels				Non-Self Propelled Vessels		Self Propelled Vessels				Non-Self Propelled Vessels	
	Total	Dry Cargo	Tanker	Tow or Tug	Dry Cargo	Tanker	Total	Dry Cargo	Tanker	Tow or Tug	Dry Cargo	Tanker
PETIT ANSE, TIGRE AND CARLIN BAYOUS, LA - continued												
	Upbound						Downbound					
DOMESTIC												
1	73	—	—	3	1	69	19	—	—	—	—	19
											Total trips:	**5,782**
FRESHWATER BAYOU, LA												
	Upbound						Downbound					
Grand Total	**6,162**	**5,884**	**—**	**120**	**87**	**71**	**6,233**	**5,949**	**—**	**123**	**88**	**73**
FOREIGN												
Total	**111**	**111**	**—**	**—**	**—**	**—**	**112**	**112**	**—**	**—**	**—**	**—**
13	1	1	—	—	—	—	1	1	—	—	—	—
12	2	2	—	—	—	—	2	2	—	—	—	—
11	1	1	—	—	—	—	2	2	—	—	—	—
10	5	5	—	—	—	—	5	5	—	—	—	—
9	5	5	—	—	—	—	7	7	—	—	—	—
8	23	23	—	—	—	—	28	28	—	—	—	—
7	44	44	—	—	—	—	42	42	—	—	—	—
6	12	12	—	—	—	—	11	11	—	—	—	—
5	11	11	—	—	—	—	9	9	—	—	—	—
4	7	7	—	—	—	—	5	5	—	—	—	—
DOMESTIC												
Total	**6,051**	**5,773**	**—**	**120**	**87**	**71**	**6,121**	**5,837**	**—**	**123**	**88**	**73**
15	7	7	—	—	—	—	—	—	—	—	—	—
14	11	11	—	—	—	—	19	19	—	—	—	—
13	5	5	—	—	—	—	6	6	—	—	—	—
12	37	31	—	—	—	6	43	34	—	—	—	9
11	41	39	—	—	—	2	43	40	—	—	—	3
10	1,739	1,736	—	3	—	—	1,770	1,766	—	4	—	—
9	268	256	—	9	—	3	297	261	—	8	13	15
8	1,083	1,050	—	33	—	—	1,460	1,422	—	32	—	6
7	1,179	1,167	—	12	—	—	917	799	—	14	75	29
6	632	583	—	49	—	—	723	672	—	50	—	1
5	746	735	—	8	—	3	675	665	—	9	—	1
4	152	152	—	—	—	—	152	152	—	—	—	—
3	2	1	—	—	—	1	3	1	—	—	—	2
2	149	—	—	6	87	56	13	—	—	6	—	7
											Total trips:	**12,395**
LAKE CHARLES DEEP WATER CHANNEL, LA												
	Upbound						Downbound					
Grand Total	**2,359**	**31**	**—**	**1,204**	**560**	**564**	**2,079**	**34**	**—**	**1,220**	**213**	**612**
FOREIGN												
Total	**4**	**4**	**—**	**—**	**—**	**—**	**9**	**9**	**—**	**—**	**—**	**—**
15	4	4	—	—	—	—	9	9	—	—	—	—
DOMESTIC												
Total	**2,355**	**27**	**—**	**1,204**	**560**	**564**	**2,070**	**25**	**—**	**1,220**	**213**	**612**
15	5	—	—	5	—	—	5	—	—	5	—	—
14	2	—	—	2	—	—	3	—	—	3	—	—
13	1	—	—	—	1	—	—	—	—	—	—	—
12	18	—	—	11	—	7	24	—	—	16	1	7
11	91	—	—	73	1	17	65	—	—	48	2	15
10	104	2	—	69	1	32	148	5	—	68	42	33
9	200	2	—	120	5	73	322	1	—	146	58	117
8	448	4	—	424	6	14	423	5	—	364	22	32
7	293	11	—	258	6	18	379	9	—	304	9	57
≤ 6	1,193	8	—	242	540	403	701	5	—	266	79	351
											Total trips:	**4,438**

Trips and Drafts of Vessels, 2011
(draft in feet)

Draft	Self Propelled Vessels				Non-Self Propelled Vessels		Self Propelled Vessels				Non-Self Propelled Vessels	
	Total	Dry Cargo	Tanker	Tow or Tug	Dry Cargo	Tanker	Total	Dry Cargo	Tanker	Tow or Tug	Dry Cargo	Tanker
BAYOU TECHE, LA												
	Upbound						Downbound					
Grand Total	**609**	**23**	**—-**	**180**	**232**	**174**	**576**	**23**	**—-**	**170**	**223**	**160**
DOMESTIC												
Total	**609**	**23**	**—-**	**180**	**232**	**174**	**576**	**23**	**—-**	**170**	**223**	**160**
11	4	—-	—-	4	—-	—-	4	—-	—-	4	—-	—-
10	13	—-	—-	12	—-	1	34	—-	—-	12	—-	22
9	30	—-	—-	19	—-	11	126	—-	—-	19	44	63
8	29	—-	—-	26	—-	3	157	—-	—-	22	114	21
7	52	—-	—-	42	—-	10	111	—-	—-	45	65	1
6	74	2	—-	49	—-	23	44	2	—-	37	—-	5
5	61	20	—-	28	—-	13	51	18	—-	31	—-	2
4	2	1	—-	—-	—-	1	3	3	—-	—-	—-	—-
3	8	—-	—-	—-	—-	8	—-	—-	—-	—-	—-	—-
2	335	—-	—-	—-	232	103	46	—-	—-	—-	—-	46
1	1	—-	—-	—-	—-	1	—-	—-	—-	—-	—-	—-
										Total trips:		**1,185**
MERMENTAU RIVER, LA												
	Upbound						Downbound					
Grand Total	**2,636**	**671**	**—-**	**1,170**	**17**	**778**	**1,298**	**713**	**—-**	**370**	**18**	**197**
DOMESTIC												
Total	**2,636**	**671**	**—-**	**1,170**	**17**	**778**	**1,298**	**713**	**—-**	**370**	**18**	**197**
11	20	1	—-	19	—-	—-	2	1	—-	1	—-	—-
10	13	11	—-	2	—-	—-	11	11	—-	—-	—-	—-
9	45	—-	—-	33	—-	12	36	1	—-	31	4	—-
8	48	22	—-	18	—-	8	63	47	—-	16	—-	—-
7	183	126	—-	12	—-	45	153	127	—-	13	13	—-
6	350	113	—-	182	—-	55	235	99	—-	135	—-	1
5	1,012	218	—-	777	—-	17	392	303	—-	88	—-	1
4	236	16	—-	110	—-	110	105	24	—-	81	—-	—-
3	146	30	—-	—-	—-	116	—-	—-	—-	—-	—-	—-
2	549	134	—-	—-	17	398	287	100	—-	2	1	184
1	34	—-	—-	17	—-	17	14	—-	—-	3	—-	11
										Total trips:		**3,934**
BAYOU TECHE AND VERMILION RIVER, LA												
	Upbound						Downbound					
Grand Total	**2,717**	**2,164**	**—-**	**191**	**336**	**26**	**2,650**	**2,150**	**—-**	**179**	**293**	**28**
FOREIGN												
Total	**23**	**23**	**—-**	**—-**	**—-**	**—-**	**23**	**23**	**—-**	**—-**	**—-**	**—-**
14	2	2	—-	—-	—-	—-	2	2	—-	—-	—-	—-
13	1	1	—-	—-	—-	—-	1	1	—-	—-	—-	—-
12	3	3	—-	—-	—-	—-	7	7	—-	—-	—-	—-
11	1	1	—-	—-	—-	—-	2	2	—-	—-	—-	—-
10	5	5	—-	—-	—-	—-	2	2	—-	—-	—-	—-
8	1	1	—-	—-	—-	—-	2	2	—-	—-	—-	—-
7	6	6	—-	—-	—-	—-	6	6	—-	—-	—-	—-
6	4	4	—-	—-	—-	—-	1	1	—-	—-	—-	—-
DOMESTIC												
Total	**2,694**	**2,141**	**—-**	**191**	**336**	**26**	**2,627**	**2,127**	**—-**	**179**	**293**	**28**
14	2	2	—-	—-	—-	—-	2	2	—-	—-	—-	—-
13	3	—-	—-	—-	3	—-	1	1	—-	—-	—-	—-
12	21	19	—-	—-	2	—-	19	19	—-	—-	—-	—-
11	46	43	—-	—-	3	—-	46	44	—-	—-	2	—-
10	80	75	—-	—-	5	—-	59	49	—-	—-	10	—-
9	335	149	—-	10	175	1	261	152	—-	10	97	2
8	873	784	—-	32	57	—-	910	871	—-	31	8	—-
7	441	420	—-	17	4	—-	355	333	—-	17	5	—-
6	278	205	—-	73	—-	—-	268	205	—-	61	1	1
5	356	339	—-	15	1	1	382	346	—-	15	13	8
4	148	105	—-	42	—-	1	153	105	—-	43	—-	5
3	3	—-	—-	—-	—-	3	2	—-	—-	—-	1	1

Trips and Drafts of Vessels, 2011
(draft in feet)

Draft	Self Propelled Vessels				Non-Self Propelled Vessels		Self Propelled Vessels				Non-Self Propelled Vessels	
	Total	Dry Cargo	Tanker	Tow or Tug	Dry Cargo	Tanker	Total	Dry Cargo	Tanker	Tow or Tug	Dry Cargo	Tanker
BAYOU TECHE AND VERMILION RIVER, LA - continued												
	Upbound						Downbound					
DOMESTIC												
2	108	—	—	2	86	20	160	—	—	2	147	11
1	—	—	—	—	—	—	9	—	—	—	9	—
										Total trips:		**5,367**
MERMENTAU RIVER, BAYOUS NEZPIQUE AND DES CANNES, LA												
	Upbound						Downbound					
Grand Total	**472**	**—**	**—**	**298**	**106**	**68**	**499**	**—**	**—**	**297**	**134**	**68**
DOMESTIC												
Total	**472**	**—**	**—**	**298**	**106**	**68**	**499**	**—**	**—**	**297**	**134**	**68**
11	2	—	—	1	1	—	4	—	—	1	1	2
10	8	—	—	3	5	—	3	—	—	2	1	—
9	93	—	—	24	65	4	73	—	—	24	31	18
8	45	—	—	17	28	—	51	—	—	16	17	18
7	15	—	—	2	1	12	5	—	—	2	3	—
≤ 6	309	—	—	251	6	52	363	—	—	252	81	30
										Total trips:		**971**
CALCASIEU RIVER AND PASS, LA												
	Inbound						Outbound					
Grand Total	**63,113**	**53,428**	**607**	**2,544**	**912**	**5,622**	**63,405**	**53,599**	**619**	**2,533**	**879**	**5,775**
FOREIGN												
Total	**1,546**	**1,005**	**527**	**9**	**5**	**—**	**1,558**	**1,013**	**529**	**11**	**5**	**—**
41	2	—	2	—	—	—	—	—	—	—	—	—
40	111	5	106	—	—	—	24	21	3	—	—	—
39	63	2	61	—	—	—	9	5	4	—	—	—
38	51	8	43	—	—	—	26	6	20	—	—	—
37	19	3	16	—	—	—	25	3	22	—	—	—
36	37	21	16	—	—	—	22	9	13	—	—	—
35	23	4	19	—	—	—	27	8	19	—	—	—
34	15	1	14	—	—	—	19	6	13	—	—	—
33	14	4	10	—	—	—	18	2	16	—	—	—
32	15	5	10	—	—	—	39	10	29	—	—	—
31	12	1	11	—	—	—	29	5	24	—	—	—
30	28	8	20	—	—	—	76	14	62	—	—	—
29	23	10	13	—	—	—	68	23	45	—	—	—
28	33	8	25	—	—	—	200	13	187	—	—	—
27	33	4	29	—	—	—	25	9	16	—	—	—
26	31	10	21	—	—	—	30	16	14	—	—	—
25	31	3	28	—	—	—	33	24	9	—	—	—
24	21	6	15	—	—	—	18	11	7	—	—	—
23	20	11	9	—	—	—	15	10	5	—	—	—
22	21	15	6	—	—	—	25	16	9	—	—	—
21	25	19	5	—	1	—	17	13	4	—	—	—
20	46	35	10	1	—	—	32	26	5	1	—	—
19	23	8	13	2	—	—	7	5	1	1	—	—
≤ 18	849	814	25	6	4	—	774	758	2	9	5	—
DOMESTIC												
Total	**61,567**	**52,423**	**80**	**2,535**	**907**	**5,622**	**61,847**	**52,586**	**90**	**2,522**	**874**	**5,775**
40	—	—	—	—	—	—	4	—	4	—	—	—
37	—	—	—	—	—	—	1	—	1	—	—	—
36	1	—	1	—	—	—	12	—	12	—	—	—
35	1	—	1	—	—	—	31	—	31	—	—	—
34	1	—	1	—	—	—	19	—	19	—	—	—
33	—	—	—	—	—	—	5	—	4	—	—	1
32	2	—	—	—	—	2	7	—	2	—	—	5
31	—	—	—	—	—	—	1	—	1	—	—	—
30	1	—	—	—	—	1	1	—	—	—	—	1
29	—	—	—	—	—	—	1	—	1	—	—	—
28	6	—	—	1	—	5	8	—	—	—	—	8
27	3	—	—	—	—	3	1	—	—	—	—	1
26	2	—	—	—	—	2	7	—	—	1	—	6
25	3	—	2	—	—	1	1	—	—	—	—	1

Trips and Drafts of Vessels, 2011
(draft in feet)

Draft	Self Propelled Vessels				Non-Self Propelled Vessels		Self Propelled Vessels				Non-Self Propelled Vessels	
	Total	Dry Cargo	Tanker	Tow or Tug	Dry Cargo	Tanker	Total	Dry Cargo	Tanker	Tow or Tug	Dry Cargo	Tanker
CALCASIEU RIVER AND PASS, LA - continued												
	Inbound						Outbound					
DOMESTIC												
24	2	—	1	1	—	—	3	—	1	1	—	1
23	3	—	—	—	—	3	3	—	1	—	—	2
22	5	—	3	—	—	2	1	—	—	—	—	1
21	65	—	65	—	—	—	13	—	11	—	—	2
20	3	—	—	3	—	—	4	—	—	3	—	1
19	4	—	4	—	—	—	4	—	—	—	—	4
≤ 18	61,465	52,423	2	2,530	907	5,603	61,720	52,586	2	2,517	874	5,741
										Total trips:		**126,518**

PORT OF NEW ORLEANS, LA

	Inbound						Outbound					
Grand Total	**28,460**	**2,727**	**405**	**9,018**	**11,076**	**5,234**	**27,670**	**2,173**	**364**	**9,069**	**11,072**	**4,992**
FOREIGN												
Total	**2,385**	**2,015**	**358**	**5**	**7**	**—**	**1,789**	**1,460**	**312**	**9**	**7**	**1**
47	1	—	1	—	—	—	2	2	—	—	—	—
46	4	2	2	—	—	—	7	6	1	—	—	—
45	24	2	22	—	—	—	16	10	6	—	—	—
44	6	2	4	—	—	—	14	9	5	—	—	—
43	17	10	7	—	—	—	26	24	2	—	—	—
42	10	7	3	—	—	—	29	27	2	—	—	—
41	29	21	8	—	—	—	10	10	—	—	—	—
40	184	162	22	—	—	—	84	70	14	—	—	—
39	23	12	11	—	—	—	36	22	14	—	—	—
38	146	138	8	—	—	—	380	372	8	—	—	—
37	27	14	13	—	—	—	34	27	7	—	—	—
36	47	36	11	—	—	—	16	9	7	—	—	—
35	35	23	12	—	—	—	37	26	11	—	—	—
34	42	31	11	—	—	—	41	32	9	—	—	—
33	39	33	6	—	—	—	31	20	11	—	—	—
32	46	40	6	—	—	—	52	39	13	—	—	—
31	27	22	5	—	—	—	39	30	9	—	—	—
30	144	127	17	—	—	—	73	49	24	—	—	—
29	80	62	18	—	—	—	101	54	47	—	—	—
28	144	109	35	—	—	—	124	88	36	—	—	—
27	131	106	25	—	—	—	121	99	22	—	—	—
26	91	73	18	—	—	—	70	61	9	—	—	—
25	156	139	17	—	—	—	77	63	13	1	—	—
24	150	136	14	—	—	—	89	79	10	—	—	—
23	134	125	9	—	—	—	47	41	6	—	—	—
22	142	134	8	—	—	—	36	32	4	—	—	—
21	177	163	14	—	—	—	40	35	5	—	—	—
20	118	106	12	—	—	—	38	29	9	—	—	—
19	62	55	7	—	—	—	27	25	2	—	—	—
≤ 18	149	125	12	5	7	—	92	70	6	8	7	1
DOMESTIC												
Total	**26,075**	**712**	**47**	**9,013**	**11,069**	**5,234**	**25,881**	**713**	**52**	**9,060**	**11,065**	**4,991**
40	1	—	—	—	—	1	1	—	1	—	—	—
39	—	—	—	—	—	—	2	—	2	—	—	—
38	3	—	3	—	—	—	4	—	4	—	—	—
37	—	—	—	—	—	—	12	—	12	—	—	—
36	1	—	—	—	1	—	10	—	10	—	—	—
35	1	1	—	—	—	—	10	—	10	—	—	—
34	—	—	—	—	—	—	3	—	1	—	1	1
33	1	1	—	—	—	—	3	—	1	—	—	2
32	—	—	—	—	—	—	6	—	1	—	—	5
31	—	—	—	—	—	—	2	—	—	1	—	1
30	2	—	—	—	—	2	5	—	2	1	—	2
29	5	—	—	1	—	4	11	—	1	3	—	7
28	7	—	1	2	—	4	8	—	—	—	—	8
27	6	—	5	—	—	1	20	—	2	8	—	10
26	—	—	—	—	—	—	5	—	—	2	—	3
25	1	—	—	—	—	1	1	—	1	—	—	—
24	3	—	—	1	2	—	5	—	—	3	—	2
23	—	—	—	—	—	—	1	—	—	1	—	—
22	4	—	—	2	—	2	3	—	—	1	2	—
21	2	—	—	1	—	1	5	—	—	1	1	3
20	12	1	—	8	—	3	7	—	—	7	—	—
19	2	—	—	1	—	1	11	—	—	1	—	10

Trips and Drafts of Vessels, 2011
(draft in feet)

Draft	Self Propelled Vessels				Non-Self Propelled Vessels		Self Propelled Vessels				Non-Self Propelled Vessels	
	Total	Dry Cargo	Tanker	Tow or Tug	Dry Cargo	Tanker	Total	Dry Cargo	Tanker	Tow or Tug	Dry Cargo	Tanker
PORT OF NEW ORLEANS, LA - continued												
			Inbound						Outbound			
DOMESTIC												
≤ 18	26,024	709	38	8,997	11,066	5,214	25,746	713	4	9,031	11,061	4,937
											Total trips:	**56,130**
PORT OF BATON ROUGE, LA												
			Inbound						Outbound			
Grand Total	**50,985**	**26,971**	**394**	**9,387**	**6,349**	**7,884**	**51,797**	**27,033**	**474**	**9,426**	**6,919**	**7,945**
FOREIGN												
Total	**521**	**142**	**379**	**—-**	**—-**	**—-**	**657**	**204**	**453**	**—-**	**—-**	**—-**
46	3	2	1	—	—	—	1	1	—	—	—	—
45	7	5	2	—	—	—	1	1	—	—	—	—
44	3	2	1	—	—	—	3	1	2	—	—	—
43	4	1	3	—	—	—	4	2	2	—	—	—
42	4	3	1	—	—	—	2	1	1	—	—	—
41	6	3	3	—	—	—	3	2	1	—	—	—
40	54	12	42	—	—	—	29	6	23	—	—	—
39	46	11	35	—	—	—	26	5	21	—	—	—
38	36	7	29	—	—	—	17	4	13	—	—	—
37	17	3	14	—	—	—	21	5	16	—	—	—
36	18	9	9	—	—	—	24	7	17	—	—	—
35	33	6	27	—	—	—	30	8	22	—	—	—
34	15	2	13	—	—	—	19	3	16	—	—	—
33	26	7	19	—	—	—	30	5	25	—	—	—
32	18	1	17	—	—	—	31	12	19	—	—	—
31	15	6	9	—	—	—	23	8	15	—	—	—
30	13	5	8	—	—	—	59	21	38	—	—	—
29	41	10	31	—	—	—	79	15	64	—	—	—
28	22	4	18	—	—	—	62	14	48	—	—	—
27	22	5	17	—	—	—	31	9	22	—	—	—
26	25	4	21	—	—	—	34	12	22	—	—	—
25	14	5	9	—	—	—	27	10	17	—	—	—
24	14	5	9	—	—	—	25	11	14	—	—	—
23	8	4	4	—	—	—	15	8	7	—	—	—
22	17	6	11	—	—	—	16	7	9	—	—	—
21	10	2	8	—	—	—	10	4	6	—	—	—
20	14	4	10	—	—	—	13	6	7	—	—	—
19	4	1	3	—	—	—	2	1	1	—	—	—
≤ 18	12	7	5	—	—	—	20	15	5	—	—	—
DOMESTIC												
Total	**50,464**	**26,829**	**15**	**9,387**	**6,349**	**7,884**	**51,140**	**26,829**	**21**	**9,426**	**6,919**	**7,945**
37	—	—	—	—	—	—	3	—	3	—	—	—
34	—	—	—	—	—	—	3	—	—	—	—	3
33	—	—	—	—	—	—	3	—	—	—	—	3
32	2	—	—	—	1	1	3	—	—	—	—	3
31	—	—	—	—	—	—	2	—	—	1	—	1
30	6	—	—	—	2	4	4	—	1	—	—	3
29	2	—	—	—	—	2	10	—	—	2	—	8
28	5	—	1	—	—	4	10	—	3	—	1	6
27	6	—	2	—	—	4	18	—	9	2	—	7
26	4	—	—	2	—	2	3	—	—	2	—	1
25	1	—	—	—	—	1	1	—	1	—	—	—
24	3	—	—	3	—	—	6	—	—	3	2	1
23	1	—	—	—	—	1	4	—	—	—	3	1
22	4	—	1	—	—	3	1	—	—	—	—	1
21	1	—	—	1	—	—	3	—	—	1	—	2
20	7	—	—	3	—	4	19	1	—	3	4	11
19	1	—	—	1	—	—	2	—	—	1	—	1
≤ 18	50,421	26,829	11	9,377	6,346	7,858	51,045	26,828	4	9,411	6,909	7,893
											Total trips:	**102,782**

Trips and Drafts of Vessels, 2011
(draft in feet)

Draft	Self Propelled Vessels				Non-Self Propelled Vessels		Self Propelled Vessels				Non-Self Propelled Vessels	
	Total	Dry Cargo	Tanker	Tow or Tug	Dry Cargo	Tanker	Total	Dry Cargo	Tanker	Tow or Tug	Dry Cargo	Tanker
BATON ROUGE HARBOR - DEVIL'S SWAMP, LA (INCLUDED IN PORT OF BATON ROUGE)												
	Upbound						Downbound					
Grand Total	**915**	**—-**	**—-**	**6**	**762**	**147**	**920**	**—-**	**—-**	**9**	**763**	**148**
DOMESTIC												
Total	**915**	**—-**	**—-**	**6**	**762**	**147**	**920**	**—-**	**—-**	**9**	**763**	**148**
12	—-	—-	—-	—-	—-	—-	1	—-	—-	—-	1	—-
11	17	—-	—-	1	16	—-	2	—-	—-	1	1	—-
10	27	—-	—-	—-	23	4	14	—-	—-	—-	14	—-
9	620	—-	—-	1	600	19	107	—-	—-	1	87	19
8	120	—-	—-	1	22	97	19	—-	—-	1	18	—-
7	5	—-	—-	3	2	—-	6	—-	—-	6	—-	—-
6	—-	—-	—-	—-	—-	—-	2	—-	—-	—-	—-	2
5	—-	—-	—-	—-	—-	—-	1	—-	—-	—-	—-	1
3	2	—-	—-	—-	—-	2	1	—-	—-	—-	—-	1
2	124	—-	—-	—-	99	25	767	—-	—-	—-	642	125
										Total trips:		**1,835**
PORT OF SOUTH LOUISIANA (LA)												
	Inbound						Outbound					
Grand Total	**84,264**	**18,439**	**1,081**	**14,364**	**39,005**	**11,375**	**80,938**	**19,197**	**1,180**	**14,223**	**34,956**	**11,382**
FOREIGN												
Total	**1,680**	**847**	**831**	**1**	**—-**	**1**	**2,528**	**1,606**	**914**	**4**	**2**	**2**
48	—-	—-	—-	—-	—-	—-	1	1	—-	—-	—-	—-
47	1	—-	1	—-	—-	—-	1	1	—-	—-	—-	—-
46	5	3	2	—-	—-	—-	49	47	2	—-	—-	—-
45	24	9	15	—-	—-	—-	90	69	21	—-	—-	—-
44	18	7	11	—-	—-	—-	58	41	17	—-	—-	—-
43	20	10	10	—-	—-	—-	68	62	6	—-	—-	—-
42	11	5	6	—-	—-	—-	61	46	15	—-	—-	—-
41	30	15	15	—-	—-	—-	85	69	16	—-	—-	—-
40	221	95	126	—-	—-	—-	541	425	116	—-	—-	—-
39	64	12	52	—-	—-	—-	109	69	40	—-	—-	—-
38	53	16	37	—-	—-	—-	69	43	26	—-	—-	—-
37	35	8	27	—-	—-	—-	49	29	20	—-	—-	—-
36	52	15	37	—-	—-	—-	84	47	37	—-	—-	—-
35	63	26	37	—-	—-	—-	101	83	18	—-	—-	—-
34	41	11	30	—-	—-	—-	87	62	25	—-	—-	—-
33	40	20	20	—-	—-	—-	86	53	33	—-	—-	—-
32	58	27	31	—-	—-	—-	96	67	29	—-	—-	—-
31	37	11	26	—-	—-	—-	71	35	36	—-	—-	—-
30	63	17	46	—-	—-	—-	127	51	76	—-	—-	—-
29	58	28	30	—-	—-	—-	93	33	60	—-	—-	—-
28	109	36	73	—-	—-	—-	231	84	147	—-	—-	—-
27	70	22	48	—-	—-	—-	61	19	42	—-	—-	—-
26	63	28	33	1	—-	1	60	22	37	—-	—-	1
25	101	70	31	—-	—-	—-	66	32	32	1	—-	1
24	70	58	12	—-	—-	—-	38	20	18	—-	—-	—-
23	73	65	8	—-	—-	—-	16	12	4	—-	—-	—-
22	81	67	14	—-	—-	—-	28	16	12	—-	—-	—-
21	69	59	10	—-	—-	—-	26	17	9	—-	—-	—-
20	60	47	13	—-	—-	—-	31	18	9	2	2	—-
19	25	20	5	—-	—-	—-	10	8	2	—-	—-	—-
≤ 18	65	40	25	—-	—-	—-	35	25	9	1	—-	—-
DOMESTIC												
Total	**82,584**	**17,592**	**250**	**14,363**	**39,005**	**11,374**	**78,410**	**17,591**	**266**	**14,219**	**34,954**	**11,380**
40	4	—-	—-	—-	—-	4	27	—-	27	—-	—-	—-
39	—-	—-	—-	—-	—-	—-	2	—-	2	—-	—-	—-
38	—-	—-	—-	—-	—-	—-	13	—-	13	—-	—-	—-
37	1	—-	1	—-	—-	—-	26	—-	26	—-	—-	—-
36	4	—-	—-	—-	4	—-	15	—-	13	1	—-	1
35	3	—-	—-	1	1	1	48	—-	36	5	2	5
34	4	—-	1	1	—-	2	31	—-	28	—-	—-	3
33	2	1	—-	—-	1	—-	15	—-	10	—-	—-	5
32	3	—-	1	—-	1	1	19	—-	3	—-	—-	16
31	6	—-	—-	2	—-	4	46	—-	3	16	—-	27
30	18	—-	—-	4	3	11	17	—-	4	2	—-	11
29	47	—-	1	16	1	29	64	—-	4	13	—-	47
28	34	—-	—-	15	2	17	62	—-	20	10	—-	32
27	16	—-	3	1	5	7	72	—-	51	4	5	12

Trips and Drafts of Vessels, 2011
(draft in feet)

Draft	Self Propelled Vessels				Non-Self Propelled Vessels		Self Propelled Vessels				Non-Self Propelled Vessels	
	Total	Dry Cargo	Tanker	Tow or Tug	Dry Cargo	Tanker	Total	Dry Cargo	Tanker	Tow or Tug	Dry Cargo	Tanker
PORT OF SOUTH LOUISIANA (LA) - continued												
	Inbound						Outbound					
DOMESTIC												
26	26	—	—	6	10	10	24	—	10	5	5	4
25	35	—	23	2	3	7	24	—	4	4	3	13
24	15	—	—	3	8	4	6	—	—	2	—	4
23	6	—	—	2	—	4	10	—	—	3	—	7
22	8	—	1	1	1	5	6	—	1	—	—	5
21	40	—	1	8	15	16	3	—	—	—	—	3
20	106	—	50	36	17	3	46	—	—	35	2	9
19	14	—	—	9	3	2	11	—	—	9	—	2
≤ 18	82,192	17,591	168	14,256	38,930	11,247	77,823	17,591	11	14,110	34,937	11,174
											Total trips:	**165,202**

PORT OF PLAQUEMINES, LA

	Inbound						Outbound					
Grand Total	**73,808**	**53,990**	**209**	**3,800**	**13,404**	**2,405**	**71,849**	**53,868**	**169**	**3,707**	**11,658**	**2,447**
FOREIGN												
Total	**763**	**558**	**205**	**—**	**—**	**—**	**604**	**437**	**165**	**1**	**1**	**—**
47	—	—	—	—	—	—	1	1	—	—	—	—
46	2	2	—	—	—	—	10	9	1	—	—	—
45	2	1	1	—	—	—	17	17	—	—	—	—
44	—	—	—	—	—	—	15	11	4	—	—	—
43	1	1	—	—	—	—	13	12	1	—	—	—
42	1	1	—	—	—	—	8	8	—	—	—	—
41	1	—	1	—	—	—	10	9	1	—	—	—
40	7	5	2	—	—	—	79	64	15	—	—	—
39	10	3	7	—	—	—	20	18	2	—	—	—
38	7	2	5	—	—	—	21	13	8	—	—	—
37	3	1	2	—	—	—	21	12	9	—	—	—
36	4	3	1	—	—	—	30	23	7	—	—	—
35	13	3	10	—	—	—	34	24	10	—	—	—
34	14	7	7	—	—	—	61	50	11	—	—	—
33	19	7	12	—	—	—	38	26	12	—	—	—
32	16	6	10	—	—	—	33	26	7	—	—	—
31	15	7	8	—	—	—	14	9	5	—	—	—
30	13	4	9	—	—	—	30	17	13	—	—	—
29	29	13	16	—	—	—	22	9	13	—	—	—
28	37	9	28	—	—	—	31	20	11	—	—	—
27	25	9	16	—	—	—	21	13	8	—	—	—
26	32	21	11	—	—	—	7	3	4	—	—	—
25	60	44	16	—	—	—	18	8	10	—	—	—
24	55	46	9	—	—	—	7	3	4	—	—	—
23	57	53	4	—	—	—	2	2	—	—	—	—
22	98	93	5	—	—	—	—	—	—	—	—	—
21	74	69	5	—	—	—	5	3	2	—	—	—
20	66	56	10	—	—	—	4	3	1	—	—	—
19	42	38	4	—	—	—	1	1	—	—	—	—
≤ 18	60	54	6	—	—	—	31	23	6	1	1	—
DOMESTIC												
Total	**73,045**	**53,432**	**4**	**3,800**	**13,404**	**2,405**	**71,245**	**53,431**	**4**	**3,706**	**11,657**	**2,447**
40	1	—	—	—	—	1	—	—	—	—	—	—
36	—	—	—	—	—	—	25	—	—	—	25	—
35	—	—	—	—	—	—	14	6	—	—	8	—
34	—	—	—	—	—	—	6	—	—	—	6	—
33	2	1	—	—	1	—	2	2	—	—	—	—
32	—	—	—	—	—	—	2	—	—	—	1	1
31	—	—	—	—	—	—	7	3	—	—	—	4
30	1	—	—	—	1	—	—	—	—	—	—	—
29	—	—	—	—	—	—	6	2	1	—	3	—
28	23	—	1	18	1	3	34	—	2	19	8	5
27	1	—	—	—	—	1	3	—	—	—	1	2
26	7	—	—	6	—	1	11	—	—	8	1	2
25	2	—	—	—	—	2	2	—	—	—	—	2
24	4	—	—	3	—	1	4	—	—	4	—	—
23	4	—	1	1	—	2	3	—	—	—	1	2
22	3	—	—	3	—	—	49	—	—	3	44	2
21	1	—	—	—	—	1	18	—	—	1	15	2
20	7	—	—	7	—	—	7	—	—	7	—	—
19	4	—	—	—	—	4	3	—	—	—	1	2
≤ 18	72,985	53,431	2	3,762	13,401	2,389	71,049	53,418	1	3,664	11,543	2,423
											Total trips:	**145,657**

Trips and Drafts of Vessels, 2011
(draft in feet)

Draft	Self Propelled Vessels				Non-Self Propelled Vessels		Self Propelled Vessels				Non-Self Propelled Vessels	
	Total	Dry Cargo	Tanker	Tow or Tug	Dry Cargo	Tanker	Total	Dry Cargo	Tanker	Tow or Tug	Dry Cargo	Tanker
AMITE RIVER AND BAYOU MANCHAC, LA												
(6 feet and less)												
			Upbound						Downbound			
Grand Total	**1**	**—-**	**—-**	**1**	**—-**	**—-**	**1**	**—-**	**—-**	**1**	**—-**	**—-**
										Total trips:		**2**
BARATARIA BAY WATERWAY, LA												
(16 feet and less)												
			Upbound						Downbound			
Grand Total	**2,746**	**2,495**	**—-**	**151**	**12**	**88**	**3,056**	**2,803**	**—-**	**155**	**11**	**87**
										Total trips:		**5,802**
BAYOU BONFOUCA, LA												
(8 feet and less)												
			Upbound						Downbound			
Grand Total	**20**	**—-**	**—-**	**20**	**—-**	**—-**	**20**	**—-**	**—-**	**20**	**—-**	**—-**
										Total trips:		**40**
BAYOU DUPRE, LA												
(7 feet and less)												
			Upbound						Downbound			
Grand Total	**1**	**—-**	**—-**	**1**	**—-**	**—-**	**1**	**—-**	**—-**	**1**	**—-**	**—-**
										Total trips:		**2**
BAYOU GROSSE TETE, LA												
No Vessel Trips Reported												
BAYOU LACOMBE, LA												
(8 feet and less)												
			Upbound						Downbound			
Grand Total	**1**	**—-**	**—-**	**1**	**—-**	**—-**	**1**	**—-**	**—-**	**1**	**—-**	**—-**
										Total trips:		**2**
BAYOU LITTLE CAILLOU, LA												
(12 feet and less)												
			Upbound						Downbound			
Grand Total	**365**	**96**	**—-**	**183**	**10**	**76**	**473**	**96**	**—-**	**277**	**14**	**86**
										Total trips:		**838**
BAYOU PLAQUEMINE BRULE, LA												
No Vessel Trips Reported												
BAYOU SEGNETTE WATERWAY, LA												
(7 feet and less)												
			Upbound						Downbound			
Grand Total	**6**	**—-**	**—-**	**5**	**1**	**—-**	**7**	**—-**	**—-**	**6**	**1**	**—-**
										Total trips:		**13**
BAYOU TERREBONNE, LA												
(10 feet and less)												
			Upbound						Downbound			
Grand Total	**647**	**14**	**—-**	**343**	**—-**	**290**	**681**	**10**	**—-**	**388**	**2**	**281**
										Total trips:		**1,328**

Trips and Drafts of Vessels, 2011
(draft in feet)

Draft	Self Propelled Vessels				Non-Self Propelled Vessels		Self Propelled Vessels				Non-Self Propelled Vessels	
	Total	Dry Cargo	Tanker	Tow or Tug	Dry Cargo	Tanker	Total	Dry Cargo	Tanker	Tow or Tug	Dry Cargo	Tanker
BAYOUS LA LOUTRE, ST. MALO AND YSCLOSKEY, LA												
(6 feet and less)												
			Upbound						Downbound			
Grand Total	**718**	**716**	**—-**	**2**	**—-**	**—-**	**718**	**716**	**—-**	**1**	**—-**	**1**
										Total trips:		**1,436**
BIG PIGEON AND LITTLE PIGEON BAYOUS, LA												
(9 feet and less)												
			Upbound						Downbound			
Grand Total	**200**	**—-**	**—-**	**110**	**2**	**88**	**224**	**—-**	**—-**	**123**	**2**	**99**
										Total trips:		**424**
FRANKLIN CANAL, LA												
(7 feet and less)												
			Upbound						Downbound			
Grand Total	**23**	**—-**	**—-**	**—-**	**23**	**—-**	**24**	**—-**	**—-**	**—-**	**24**	**—-**
										Total trips:		**47**
PASS MANCHAC, LA												
(10 feet and less)												
			Upbound						Downbound			
Grand Total	**12**	**—-**	**—-**	**12**	**—-**	**—-**	**7**	**—-**	**—-**	**7**	**—-**	**—-**
										Total trips:		**19**
TCHEFUNCTE AND BOGUE FALAYA RIVERS, LA												
(9 feet and less)												
			Upbound						Downbound			
Grand Total	**65**	**—-**	**—-**	**64**	**1**	**—-**	**65**	**—-**	**—-**	**64**	**1**	**—-**
										Total trips:		**130**
TICKFAW, NATALBANY, PONCHATOULA AND BLOOD RIVERS, LA												
No Vessel Trips Reported												
VINTON WATERWAY, LA												
(7 feet and less)												
			Upbound						Downbound			
Grand Total	**15**	**—-**	**—-**	**15**	**—-**	**—-**	**18**	**—-**	**—-**	**18**	**—-**	**—-**
										Total trips:		**33**
WATERWAY FROM INTRACOASTAL WATERWAY TO BAYOU DULAC, LA (BAYOUS LE CARPE AND GRAND CAILLOU)												
(14 feet and less)												
			Upbound						Downbound			
Grand Total	**800**	**336**	**—-**	**328**	**42**	**94**	**893**	**347**	**—-**	**407**	**45**	**94**
										Total trips:		**1,693**
LAKE PONTCHARTRAIN, LA												
(12 feet and less)												
			Upbound						Downbound			
Grand Total	**761**	**1**	**—-**	**287**	**464**	**9**	**834**	**—-**	**—-**	**300**	**526**	**8**
										Total trips:		**1,595**

Trips and Drafts of Vessels, 2011
(draft in feet)

Draft	Self Propelled Vessels				Non-Self Propelled Vessels		Self Propelled Vessels				Non-Self Propelled Vessels	
	Total	Dry Cargo	Tanker	Tow or Tug	Dry Cargo	Tanker	Total	Dry Cargo	Tanker	Tow or Tug	Dry Cargo	Tanker
SABINE-NECHES WATERWAY, TX												
	Upbound						Downbound					
Grand Total	**40,507**	**2,664**	**1,360**	**13,219**	**3,305**	**19,959**	**33,736**	**2,606**	**1,377**	**11,058**	**3,093**	**15,602**
FOREIGN												
Total	**1,867**	**543**	**1,300**	**15**	**9**	**—-**	**1,908**	**554**	**1,315**	**25**	**13**	**1**
43	2	—-	2	—-	—-	—-	1	—-	1	—-	—-	—-
41	2	—-	2	—-	—-	—-	—-	—-	—-	—-	—-	—-
40	322	5	317	—-	—-	—-	99	32	67	—-	—-	—-
39	172	4	168	—-	—-	—-	43	21	22	—-	—-	—-
38	84	8	76	—-	—-	—-	64	25	39	—-	—-	—-
37	42	1	41	—-	—-	—-	52	19	33	—-	—-	—-
36	28	—-	28	—-	—-	—-	47	19	28	—-	—-	—-
35	46	7	39	—-	—-	—-	67	19	48	—-	—-	—-
34	31	2	29	—-	—-	—-	36	22	14	—-	—-	—-
33	33	5	28	—-	—-	—-	58	29	28	—-	—-	1
32	51	17	34	—-	—-	—-	57	26	31	—-	—-	—-
31	58	18	40	—-	—-	—-	69	36	33	—-	—-	—-
30	40	12	28	—-	—-	—-	130	20	110	—-	—-	—-
29	84	33	51	—-	—-	—-	255	21	234	—-	—-	—-
28	130	11	119	—-	—-	—-	402	30	372	—-	—-	—-
27	83	28	55	—-	—-	—-	75	24	51	—-	—-	—-
26	84	22	62	—-	—-	—-	67	27	40	—-	—-	—-
25	46	20	25	—-	1	—-	58	30	28	—-	—-	—-
24	57	25	32	—-	—-	—-	26	13	13	—-	—-	—-
23	39	28	11	—-	—-	—-	29	10	19	—-	—-	—-
22	84	51	33	—-	—-	—-	42	10	32	—-	—-	—-
21	55	38	17	—-	—-	—-	26	11	15	—-	—-	—-
20	67	45	15	4	3	—-	36	13	15	2	6	—-
19	31	20	11	—-	—-	—-	24	9	14	1	—-	—-
≤ 18	196	143	37	11	5	—-	145	88	28	22	7	—-
DOMESTIC												
Total	**38,640**	**2,121**	**60**	**13,204**	**3,296**	**19,959**	**31,828**	**2,052**	**62**	**11,033**	**3,080**	**15,601**
40	3	—-	1	—-	—-	2	5	—-	—-	—-	—-	5
38	—-	—-	—-	—-	—-	—-	18	—-	18	—-	—-	—-
37	—-	—-	—-	—-	—-	—-	18	—-	18	—-	—-	—-
35	9	1	—-	4	—-	4	3	—-	1	—-	2	—-
34	2	—-	1	—-	1	—-	1	—-	—-	—-	—-	1
33	1	—-	1	—-	—-	—-	7	1	—-	—-	—-	6
32	2	—-	—-	—-	—-	2	4	—-	1	—-	—-	3
31	2	—-	—-	—-	—-	2	7	—-	—-	—-	—-	7
30	10	—-	3	2	—-	5	9	—-	1	—-	—-	8
29	14	—-	4	2	—-	8	14	—-	1	2	—-	11
28	12	—-	—-	1	1	10	14	—-	2	—-	—-	12
27	5	—-	2	—-	—-	3	16	—-	5	1	—-	10
26	10	—-	1	—-	—-	9	11	—-	—-	—-	—-	11
25	8	—-	—-	1	—-	7	30	—-	11	7	—-	12
24	19	—-	11	5	—-	3	18	—-	2	9	—-	7
23	5	—-	—-	1	—-	4	9	—-	1	3	—-	5
22	26	—-	22	1	—-	3	10	—-	1	—-	—-	9
21	7	—-	—-	1	—-	6	24	—-	—-	3	—-	21
20	19	—-	—-	17	—-	2	25	—-	—-	20	—-	5
19	2	—-	—-	1	—-	1	5	—-	—-	1	—-	4
≤ 18	38,484	2,120	14	13,168	3,294	19,888	31,580	2,051	—-	10,987	3,078	15,464
										Total trips:		**74,243**
ORANGE, TX (SABINE RIVER)												
	Inbound						Outbound					
Grand Total	**903**	**6**	**—-**	**366**	**91**	**440**	**878**	**6**	**—-**	**371**	**90**	**411**
FOREIGN												
Total	**14**	**5**	**—-**	**5**	**4**	**—-**	**25**	**6**	**—-**	**11**	**7**	**1**
33	—-	—-	—-	—-	—-	—-	1	—-	—-	—-	—-	1
28	—-	—-	—-	—-	—-	—-	1	1	—-	—-	—-	—-
21	2	2	—-	—-	—-	—-	1	1	—-	—-	—-	—-
20	2	—-	—-	2	—-	—-	4	—-	—-	1	3	—-
19	—-	—-	—-	—-	—-	—-	1	—-	—-	1	—-	—-
≤ 18	10	3	—-	3	4	—-	17	4	—-	9	4	—-

Trips and Drafts of Vessels, 2011
(draft in feet)

Draft	Self Propelled Vessels				Non-Self Propelled Vessels		Self Propelled Vessels				Non-Self Propelled Vessels	
	Total	Dry Cargo	Tanker	Tow or Tug	Dry Cargo	Tanker	Total	Dry Cargo	Tanker	Tow or Tug	Dry Cargo	Tanker
ORANGE, TX (SABINE RIVER) - continued												
	Inbound						Outbound					
DOMESTIC												
Total	**889**	**1**	**—-**	**361**	**87**	**440**	**853**	**—-**	**—-**	**360**	**83**	**410**
≤ 18	889	1	—-	361	87	440	853	—-	—-	360	83	410
										Total trips:		**1,781**
BEAUMONT, TX (NECHES RIVER)												
	Inbound						Outbound					
Grand Total	**14,082**	**267**	**994**	**5,425**	**197**	**7,199**	**14,101**	**269**	**1,002**	**5,424**	**207**	**7,199**
FOREIGN												
Total	**1,228**	**267**	**960**	**1**	**—-**	**—-**	**1,240**	**269**	**969**	**2**	**—-**	**—-**
43	1	—-	1	—-	—-	—-	1	—-	1	—-	—-	—-
41	2	—-	2	—-	—-	—-	—-	—-	—-	—-	—-	—-
40	255	5	250	—-	—-	—-	55	14	41	—-	—-	—-
39	89	4	85	—-	—-	—-	23	10	13	—-	—-	—-
38	77	5	72	—-	—-	—-	41	9	32	—-	—-	—-
37	36	—-	36	—-	—-	—-	25	11	14	—-	—-	—-
36	25	—-	25	—-	—-	—-	27	11	16	—-	—-	—-
35	38	5	33	—-	—-	—-	50	9	41	—-	—-	—-
34	21	1	20	—-	—-	—-	24	12	12	—-	—-	—-
33	29	5	24	—-	—-	—-	44	18	26	—-	—-	—-
32	31	10	21	—-	—-	—-	37	18	19	—-	—-	—-
31	43	11	32	—-	—-	—-	37	11	26	—-	—-	—-
30	29	9	20	—-	—-	—-	75	7	68	—-	—-	—-
29	53	15	38	—-	—-	—-	154	9	145	—-	—-	—-
28	101	6	95	—-	—-	—-	313	10	303	—-	—-	—-
27	45	6	39	—-	—-	—-	60	15	45	—-	—-	—-
26	49	10	39	—-	—-	—-	50	19	31	—-	—-	—-
25	29	10	19	—-	—-	—-	34	13	21	—-	—-	—-
24	38	15	23	—-	—-	—-	19	8	11	—-	—-	—-
23	17	8	9	—-	—-	—-	22	7	15	—-	—-	—-
22	50	25	25	—-	—-	—-	35	7	28	—-	—-	—-
21	29	16	13	—-	—-	—-	16	5	11	—-	—-	—-
20	31	19	12	—-	—-	—-	24	10	14	—-	—-	—-
19	22	12	10	—-	—-	—-	20	7	13	—-	—-	—-
≤ 18	88	70	17	1	—-	—-	54	29	23	2	—-	—-
DOMESTIC												
Total	**12,854**	**—-**	**34**	**5,424**	**197**	**7,199**	**12,861**	**—-**	**33**	**5,422**	**207**	**7,199**
40	2	—-	1	—-	—-	1	5	—-	—-	—-	—-	5
38	—-	—-	—-	—-	—-	—-	3	—-	3	—-	—-	—-
37	—-	—-	—-	—-	—-	—-	9	—-	9	—-	—-	—-
34	1	—-	1	—-	—-	—-	—-	—-	—-	—-	—-	—-
33	1	—-	1	—-	—-	—-	2	—-	—-	—-	—-	2
32	1	—-	—-	—-	—-	1	2	—-	1	—-	—-	1
31	2	—-	—-	—-	—-	2	4	—-	—-	—-	—-	4
30	7	—-	3	2	—-	2	2	—-	—-	—-	—-	2
29	5	—-	4	—-	—-	1	6	—-	—-	—-	—-	6
28	6	—-	—-	1	—-	5	5	—-	1	—-	—-	4
27	2	—-	1	—-	—-	1	8	—-	4	—-	—-	4
26	9	—-	1	—-	—-	8	5	—-	—-	—-	—-	5
25	3	—-	—-	—-	—-	3	25	—-	11	6	—-	8
24	13	—-	11	1	—-	1	14	—-	2	6	—-	6
23	1	—-	—-	—-	—-	1	8	—-	1	3	—-	4
22	1	—-	—-	—-	—-	1	5	—-	1	—-	—-	4
21	4	—-	—-	—-	—-	4	24	—-	—-	3	—-	21
20	10	—-	—-	8	—-	2	15	—-	—-	13	—-	2
19	3	—-	—-	2	—-	1	5	—-	—-	1	—-	4
≤ 18	12,783	—-	11	5,410	197	7,165	12,714	—-	—-	5,390	207	7,117
										Total trips:		**28,183**

Trips and Drafts of Vessels, 2011
(draft in feet)

Draft	Self Propelled Vessels				Non-Self Propelled Vessels		Self Propelled Vessels				Non-Self Propelled Vessels	
	Total	Dry Cargo	Tanker	Tow or Tug	Dry Cargo	Tanker	Total	Dry Cargo	Tanker	Tow or Tug	Dry Cargo	Tanker
PORT ARTHUR, TX												
	Inbound						Outbound					
Grand Total	**7,276**	**607**	**332**	**3,493**	**488**	**2,356**	**7,455**	**599**	**339**	**3,518**	**499**	**2,500**
FOREIGN												
Total	**546**	**231**	**307**	**5**	**3**	**—-**	**557**	**238**	**310**	**5**	**4**	**—-**
43	1	—	1	—	—	—	—	—	—	—	—	—
40	62	—	62	—	—	—	41	18	23	—	—	—
39	79	—	79	—	—	—	19	11	8	—	—	—
38	4	3	1	—	—	—	23	16	7	—	—	—
37	4	1	3	—	—	—	22	8	14	—	—	—
36	2	—	2	—	—	—	19	8	11	—	—	—
35	5	2	3	—	—	—	16	10	6	—	—	—
34	6	1	5	—	—	—	11	9	2	—	—	—
33	2	—	2	—	—	—	13	11	2	—	—	—
32	19	7	12	—	—	—	12	8	4	—	—	—
31	9	7	2	—	—	—	29	25	4	—	—	—
30	9	2	7	—	—	—	53	13	40	—	—	—
29	31	18	13	—	—	—	95	12	83	—	—	—
28	29	5	24	—	—	—	87	19	68	—	—	—
27	38	22	16	—	—	—	14	9	5	—	—	—
26	33	11	22	—	—	—	14	7	7	—	—	—
25	17	10	6	—	1	—	24	17	7	—	—	—
24	19	10	9	—	—	—	7	5	2	—	—	—
23	22	20	2	—	—	—	6	3	3	—	—	—
22	34	26	8	—	—	—	7	3	4	—	—	—
21	24	20	4	—	—	—	8	5	3	—	—	—
20	29	24	3	—	2	—	6	2	1	1	2	—
19	9	8	1	—	—	—	3	2	1	—	—	—
≤ 18	59	34	20	5	—	—	28	17	5	4	2	—
DOMESTIC												
Total	**6,730**	**376**	**25**	**3,488**	**485**	**2,356**	**6,898**	**361**	**29**	**3,513**	**495**	**2,500**
40	1	—	—	—	—	1	—	—	—	—	—	—
38	—	—	—	—	—	—	15	—	15	—	—	—
37	—	—	—	—	—	—	10	—	10	—	—	—
35	9	1	—	4	—	4	3	—	1	—	2	—
34	—	—	—	—	—	—	1	—	—	—	—	1
33	—	—	—	—	—	—	5	1	—	—	—	4
32	1	—	—	—	—	1	2	—	—	—	—	2
31	1	—	—	—	—	1	3	—	—	—	—	3
30	3	—	—	—	—	3	7	—	1	—	—	6
29	9	—	—	2	—	7	9	—	1	2	—	6
28	6	—	—	—	1	5	8	—	—	—	—	8
27	3	—	1	—	—	2	8	—	1	1	—	6
26	1	—	—	—	—	1	6	—	—	—	—	6
25	6	—	—	1	—	5	5	—	—	1	—	4
24	6	—	—	4	—	2	4	—	—	3	—	1
23	4	—	—	1	—	3	1	—	—	—	—	1
22	25	—	22	1	—	2	5	—	—	—	—	5
21	3	—	—	1	—	2	—	—	—	—	—	—
20	9	—	—	9	—	—	10	—	—	7	—	3
19	—	—	—	—	—	—	1	—	—	—	—	1
≤ 18	6,643	375	2	3,465	484	2,317	6,795	360	—	3,499	493	2,443
										Total trips:		**14,731**

SABINE PASS HARBOR, TX												
	Upbound						Downbound					
Grand Total	**1,754**	**1,142**	**33**	**395**	**15**	**169**	**1,744**	**1,145**	**36**	**394**	**3**	**166**
FOREIGN												
Total	**79**	**40**	**33**	**4**	**2**	**—-**	**86**	**41**	**36**	**7**	**2**	**—-**
40	5	—	5	—	—	—	3	—	3	—	—	—
39	4	—	4	—	—	—	1	—	1	—	—	—
38	3	—	3	—	—	—	—	—	—	—	—	—
37	2	—	2	—	—	—	5	—	5	—	—	—
36	1	—	1	—	—	—	1	—	1	—	—	—
35	3	—	3	—	—	—	1	—	1	—	—	—
34	4	—	4	—	—	—	1	1	—	—	—	—
33	2	—	2	—	—	—	—	—	—	—	—	—
32	1	—	1	—	—	—	8	—	8	—	—	—
31	6	—	6	—	—	—	3	—	3	—	—	—

Trips and Drafts of Vessels, 2011
(draft in feet)

Draft	Self Propelled Vessels				Non-Self Propelled Vessels		Self Propelled Vessels				Non-Self Propelled Vessels	
	Total	Dry Cargo	Tanker	Tow or Tug	Dry Cargo	Tanker	Total	Dry Cargo	Tanker	Tow or Tug	Dry Cargo	Tanker
SABINE PASS HARBOR, TX - continued												
			Upbound						Downbound			
FOREIGN												
30	2	1	1	—	—	—	2	—	2	—	—	—
29	—	—	—	—	—	—	6	—	6	—	—	—
28	—	—	—	—	—	—	1	—	1	—	—	—
27	—	—	—	—	—	—	1	—	1	—	—	—
26	2	1	1	—	—	—	3	1	2	—	—	—
23	—	—	—	—	—	—	1	—	1	—	—	—
21	—	—	—	—	—	—	1	—	1	—	—	—
20	5	2	—	2	1	—	2	1	—	—	1	—
≤ 18	39	36	—	2	1	—	46	38	—	7	1	—
DOMESTIC												
Total	**1,675**	**1,102**	**—**	**391**	**13**	**169**	**1,658**	**1,104**	**—**	**387**	**1**	**166**
≤ 18	1,675	1,102	—	391	13	169	1,658	1,104	—	387	1	166
										Total trips:		**3,498**
CEDAR BAYOU, TX												
			Upbound						Downbound			
Grand Total	**1,060**	**—**	**—**	**246**	**374**	**440**	**1,075**	**—**	**—**	**250**	**367**	**458**
DOMESTIC												
Total	**1,060**	**—**	**—**	**246**	**374**	**440**	**1,075**	**—**	**—**	**250**	**367**	**458**
13	1	—	—	—	1	—	—	—	—	—	—	—
12	—	—	—	—	—	—	1	—	—	—	—	1
11	1	—	—	—	1	—	9	—	—	—	1	8
10	8	—	—	2	4	2	52	—	—	2	—	50
9	194	—	—	23	111	60	191	—	—	18	117	56
8	145	—	—	27	106	12	94	—	—	29	2	63
7	203	—	—	189	8	6	197	—	—	195	—	2
6	3	—	—	3	—	—	7	—	—	6	—	1
5	—	—	—	—	—	—	1	—	—	—	—	1
4	2	—	—	—	2	—	—	—	—	—	—	—
3	4	—	—	—	1	3	4	—	—	—	4	—
2	497	—	—	—	140	357	518	—	—	—	242	276
1	2	—	—	2	—	—	1	—	—	—	1	—
										Total trips:		**2,135**
GREENS BAYOU CHANNEL, TX												
			Upbound						Downbound			
Grand Total	**1,913**	**254**	**—**	**844**	**209**	**606**	**1,580**	**272**	**—**	**841**	**173**	**294**
FOREIGN												
Total	**252**	**252**	**—**	**—**	**—**	**—**	**269**	**269**	**—**	**—**	**—**	**—**
40	—	—	—	—	—	—	34	34	—	—	—	—
39	3	3	—	—	—	—	9	9	—	—	—	—
38	—	—	—	—	—	—	6	6	—	—	—	—
37	16	16	—	—	—	—	4	4	—	—	—	—
36	—	—	—	—	—	—	6	6	—	—	—	—
35	—	—	—	—	—	—	4	4	—	—	—	—
34	2	2	—	—	—	—	4	4	—	—	—	—
33	1	1	—	—	—	—	3	3	—	—	—	—
32	2	2	—	—	—	—	5	5	—	—	—	—
31	—	—	—	—	—	—	3	3	—	—	—	—
30	1	1	—	—	—	—	1	1	—	—	—	—
29	2	2	—	—	—	—	1	1	—	—	—	—
28	4	4	—	—	—	—	1	1	—	—	—	—
27	1	1	—	—	—	—	1	1	—	—	—	—
26	3	3	—	—	—	—	9	9	—	—	—	—
25	14	14	—	—	—	—	111	111	—	—	—	—
24	8	8	—	—	—	—	10	10	—	—	—	—
23	55	55	—	—	—	—	37	37	—	—	—	—
22	20	20	—	—	—	—	—	—	—	—	—	—
21	105	105	—	—	—	—	14	14	—	—	—	—
20	7	7	—	—	—	—	—	—	—	—	—	—
19	4	4	—	—	—	—	2	2	—	—	—	—
18	2	2	—	—	—	—	1	1	—	—	—	—

Trips and Drafts of Vessels, 2011
(draft in feet)

Draft	Self Propelled Vessels				Non-Self Propelled Vessels		Self Propelled Vessels				Non-Self Propelled Vessels	
	Total	Dry Cargo	Tanker	Tow or Tug	Dry Cargo	Tanker	Total	Dry Cargo	Tanker	Tow or Tug	Dry Cargo	Tanker
GREENS BAYOU CHANNEL, TX - continued												
	Upbound						Downbound					
FOREIGN												
17	—	—	—	—	—	—	1	1	—	—	—	—
16	2	2	—	—	—	—	1	1	—	—	—	—
15	—	—	—	—	—	—	1	1	—	—	—	—
DOMESTIC												
Total	**1,661**	**2**	**—**	**844**	**209**	**606**	**1,311**	**3**	**—**	**841**	**173**	**294**
13	1	—	—	—	1	—	1	—	—	—	—	1
12	7	—	—	6	1	—	6	—	—	6	—	—
11	69	—	—	37	—	32	37	—	—	36	—	1
10	31	—	—	20	—	11	24	—	—	22	2	—
9	215	—	—	80	25	110	173	—	—	79	86	8
8	354	—	—	348	3	3	377	—	—	347	27	3
7	282	2	—	275	—	5	294	3	—	276	15	—
6	68	—	—	59	3	6	58	—	—	55	2	1
5	18	—	—	12	—	6	12	—	—	12	—	—
4	4	—	—	—	—	4	—	—	—	—	—	—
3	37	—	—	7	1	29	19	—	—	8	3	8
2	574	—	—	—	174	400	306	—	—	—	38	268
1	1	—	—	—	1	—	4	—	—	—	—	4
										Total trips:		**3,493**
HOUSTON SHIP CHANNEL, TX												
	Inbound						Outbound					
Grand Total	**85,820**	**43,085**	**3,350**	**14,515**	**2,272**	**22,598**	**85,147**	**43,082**	**3,406**	**14,402**	**2,298**	**21,959**
FOREIGN												
Total	**5,942**	**2,656**	**3,286**	**—**	**—**	**—**	**6,029**	**2,669**	**3,347**	**6**	**6**	**1**
48	—	—	—	—	—	—	1	1	—	—	—	—
45	15	—	15	—	—	—	6	—	6	—	—	—
44	38	8	30	—	—	—	13	—	13	—	—	—
43	95	7	88	—	—	—	12	—	12	—	—	—
42	77	2	75	—	—	—	11	2	9	—	—	—
41	53	1	52	—	—	—	18	1	17	—	—	—
40	95	9	86	—	—	—	212	101	111	—	—	—
39	169	47	122	—	—	—	226	85	141	—	—	—
38	153	50	103	—	—	—	209	73	136	—	—	—
37	192	67	125	—	—	—	208	83	125	—	—	—
36	161	65	96	—	—	—	272	110	162	—	—	—
35	206	104	102	—	—	—	337	113	224	—	—	—
34	171	106	65	—	—	—	195	104	91	—	—	—
33	245	163	82	—	—	—	278	162	116	—	—	—
32	203	136	67	—	—	—	300	173	127	—	—	—
31	197	126	71	—	—	—	225	105	120	—	—	—
30	207	106	101	—	—	—	434	115	319	—	—	—
29	332	162	170	—	—	—	399	142	257	—	—	—
28	532	141	391	—	—	—	687	105	582	—	—	—
27	394	128	266	—	—	—	303	133	170	—	—	—
26	316	112	204	—	—	—	251	138	113	—	—	—
25	279	111	168	—	—	—	338	234	104	—	—	—
24	237	103	134	—	—	—	187	92	95	—	—	—
23	286	196	90	—	—	—	206	122	84	—	—	—
22	288	181	107	—	—	—	153	98	55	—	—	—
21	351	226	125	—	—	—	123	88	35	—	—	—
20	208	84	124	—	—	—	121	84	37	—	—	—
19	130	40	90	—	—	—	78	44	34	—	—	—
≤ 18	312	175	137	—	—	—	226	161	52	6	6	1
DOMESTIC												
Total	**79,878**	**40,429**	**64**	**14,515**	**2,272**	**22,598**	**79,118**	**40,413**	**59**	**14,396**	**2,292**	**21,958**
42	1	—	1	—	—	—	1	—	1	—	—	—
40	8	—	—	—	—	8	4	—	—	—	—	4
38	—	—	—	—	—	—	1	—	1	—	—	—
37	2	—	2	—	—	—	3	—	3	—	—	—
36	2	—	2	—	—	—	6	—	6	—	—	—
35	2	—	1	—	1	—	5	—	5	—	—	—
34	2	—	1	—	—	1	10	—	7	1	—	2
33	2	—	1	—	—	1	7	—	3	—	—	4
32	13	—	3	—	—	10	7	—	5	—	—	2
31	29	—	1	—	—	28	28	—	—	—	—	28

Trips and Drafts of Vessels, 2011
(draft in feet)

Draft	Self Propelled Vessels				Non-Self Propelled Vessels		Self Propelled Vessels				Non-Self Propelled Vessels	
	Total	Dry Cargo	Tanker	Tow or Tug	Dry Cargo	Tanker	Total	Dry Cargo	Tanker	Tow or Tug	Dry Cargo	Tanker
HOUSTON SHIP CHANNEL, TX - continued												
			Inbound						Outbound			
DOMESTIC												
30	10	—	1	1	—	8	9	—	4	—	—	5
29	23	—	2	5	1	15	25	—	1	7	—	17
28	22	—	2	3	4	13	13	—	—	1	—	12
27	18	—	6	5	—	7	15	—	3	1	—	11
26	10	—	—	—	—	10	19	—	2	—	—	17
25	18	—	4	3	—	11	10	—	2	1	—	7
24	19	—	3	6	2	8	11	—	1	5	—	5
23	6	—	1	1	—	4	13	—	1	3	—	9
22	9	—	2	2	1	4	8	—	3	3	—	2
21	49	—	4	32	—	13	50	—	2	32	—	16
20	30	—	—	22	—	8	30	—	—	24	—	6
19	12	—	6	5	—	1	10	—	4	4	—	2
≤ 18	79,591	40,429	21	14,430	2,263	22,448	78,833	40,413	5	14,314	2,292	21,809
										Total trips:		**170,967**
TEXAS CITY CHANNEL, TX												
			Inbound						Outbound			
Grand Total	**7,250**	**44**	**766**	**2,028**	**11**	**4,401**	**7,401**	**48**	**796**	**2,039**	**10**	**4,508**
FOREIGN												
Total	**767**	**43**	**724**	**—**	**—**	**—**	**776**	**47**	**728**	**1**	**—**	**—**
44	3	—	3	—	—	—	—	—	—	—	—	—
43	8	—	8	—	—	—	4	—	4	—	—	—
42	4	—	4	—	—	—	1	—	1	—	—	—
41	8	—	8	—	—	—	—	—	—	—	—	—
40	107	—	107	—	—	—	30	7	23	—	—	—
39	75	1	74	—	—	—	29	1	28	—	—	—
38	45	—	45	—	—	—	20	—	20	—	—	—
37	35	—	35	—	—	—	31	1	30	—	—	—
36	27	—	27	—	—	—	21	—	21	—	—	—
35	27	—	27	—	—	—	26	5	21	—	—	—
34	21	—	21	—	—	—	32	13	19	—	—	—
33	23	1	22	—	—	—	23	3	20	—	—	—
32	20	—	20	—	—	—	27	5	22	—	—	—
31	23	4	19	—	—	—	25	3	22	—	—	—
30	17	1	16	—	—	—	82	2	80	—	—	—
29	31	2	29	—	—	—	114	1	113	—	—	—
28	56	—	56	—	—	—	193	1	192	—	—	—
27	38	1	37	—	—	—	49	—	49	—	—	—
26	31	—	31	—	—	—	17	1	16	—	—	—
25	25	1	24	—	—	—	19	—	19	—	—	—
24	17	1	16	—	—	—	7	—	7	—	—	—
23	14	5	9	—	—	—	8	1	7	—	—	—
22	24	11	13	—	—	—	4	1	3	—	—	—
21	35	6	29	—	—	—	4	1	3	—	—	—
20	25	2	23	—	—	—	3	1	2	—	—	—
19	13	4	9	—	—	—	3	—	3	—	—	—
≤ 18	15	3	12	—	—	—	4	—	3	1	—	—
DOMESTIC												
Total	**6,483**	**1**	**42**	**2,028**	**11**	**4,401**	**6,625**	**1**	**68**	**2,038**	**10**	**4,508**
40	4	—	—	—	—	4	8	—	5	—	—	3
37	1	—	1	—	—	—	2	—	2	—	—	—
36	—	—	—	—	—	—	7	—	7	—	—	—
35	1	—	—	—	1	—	28	1	20	—	7	—
34	—	—	—	—	—	—	3	—	2	—	—	1
33	—	—	—	—	—	—	1	—	1	—	—	—
32	—	—	—	—	—	—	1	—	1	—	—	—
31	6	—	—	3	—	3	1	—	1	—	—	—
30	3	—	1	—	—	2	5	—	4	—	—	1
29	9	—	1	—	—	8	15	—	1	1	—	13
28	11	—	—	1	—	10	15	—	1	1	—	13
27	8	—	—	1	—	7	19	—	1	—	—	18
26	3	—	—	—	—	3	19	—	2	—	—	17
25	18	—	2	7	—	9	26	—	5	5	—	16
24	20	—	1	12	—	7	13	—	1	6	—	6
23	8	—	—	3	—	5	5	—	—	—	—	5
22	3	—	—	2	—	1	2	—	1	1	—	—
21	12	—	4	4	—	4	18	—	4	1	—	13
20	31	—	1	25	—	5	31	—	—	24	—	7

Trips and Drafts of Vessels, 2011
(draft in feet)

Draft	Self Propelled Vessels				Non-Self Propelled Vessels		Self Propelled Vessels				Non-Self Propelled Vessels	
	Total	Dry Cargo	Tanker	Tow or Tug	Dry Cargo	Tanker	Total	Dry Cargo	Tanker	Tow or Tug	Dry Cargo	Tanker
TEXAS CITY CHANNEL, TX - continued												
	Inbound						Outbound					
DOMESTIC												
19	4	—	4	—	—	—	4	—	3	—	—	1
≤ 18	6,341	1	27	1,970	10	4,333	6,402	—	6	1,999	3	4,394
										Total trips:		**14,651**
GALVESTON CHANNEL, TX												
	Inbound						Outbound					
Grand Total	**25,022**	**22,345**	**108**	**935**	**200**	**1,434**	**25,122**	**22,354**	**114**	**942**	**180**	**1,532**
FOREIGN												
Total	**2,710**	**2,562**	**44**	**97**	**7**	**—**	**2,703**	**2,549**	**47**	**99**	**7**	**1**
42	—	—	—	—	—	—	1	—	1	—	—	—
41	—	—	—	—	—	—	1	—	1	—	—	—
40	2	2	—	—	—	—	23	20	3	—	—	—
39	3	2	1	—	—	—	8	4	4	—	—	—
38	2	2	—	—	—	—	7	5	2	—	—	—
37	3	3	—	—	—	—	17	14	3	—	—	—
36	4	3	1	—	—	—	13	13	—	—	—	—
35	1	—	1	—	—	—	10	8	2	—	—	—
34	2	2	—	—	—	—	8	5	3	—	—	—
33	4	4	—	—	—	—	21	18	3	—	—	—
32	14	13	1	—	—	—	25	21	4	—	—	—
31	17	16	1	—	—	—	7	6	1	—	—	—
30	30	29	1	—	—	—	48	44	4	—	—	—
29	82	74	8	—	—	—	76	73	3	—	—	—
28	88	79	9	—	—	—	57	49	8	—	—	—
27	84	75	9	—	—	—	90	89	1	—	—	—
26	95	92	3	—	—	—	77	77	—	—	—	—
25	18	16	2	—	—	—	22	21	1	—	—	—
24	19	17	2	—	—	—	23	22	1	—	—	—
23	32	31	1	—	—	—	27	26	1	—	—	—
22	26	24	2	—	—	—	9	9	—	—	—	—
21	22	21	—	—	1	—	10	10	—	—	—	—
20	60	56	2	2	—	—	59	56	—	3	—	—
19	14	14	—	—	—	—	10	7	1	1	1	—
≤ 18	2,088	1,987	—	95	6	—	2,054	1,952	—	95	6	1
DOMESTIC												
Total	**22,312**	**19,783**	**64**	**838**	**193**	**1,434**	**22,419**	**19,805**	**67**	**843**	**173**	**1,531**
35	—	—	—	—	—	—	66	—	66	—	—	—
32	1	—	—	—	—	1	—	—	—	—	—	—
31	—	—	—	—	—	—	3	—	—	—	—	3
30	2	—	—	1	—	1	—	—	—	—	—	—
29	3	—	—	1	—	2	5	—	—	2	—	3
28	1	—	—	—	—	1	2	—	—	—	—	2
26	2	—	—	1	—	1	—	—	—	—	—	—
25	3	3	—	—	—	—	3	3	—	—	—	—
24	1	—	—	1	—	—	1	—	—	1	—	—
22	65	1	64	—	—	—	1	1	—	—	—	—
20	2	—	—	2	—	—	3	—	—	3	—	—
19	6	—	—	—	—	6	—	—	—	—	—	—
≤ 18	22,226	19,779	—	832	193	1,422	22,335	19,801	1	837	173	1,523
										Total trips:		**50,144**
CHOCOLATE BAYOU, TX												
	Upbound						Downbound					
Grand Total	**866**	**—**	**—**	**297**	**—**	**569**	**855**	**—**	**—**	**296**	**—**	**559**
DOMESTIC												
Total	**866**	**—**	**—**	**297**	**—**	**569**	**855**	**—**	**—**	**296**	**—**	**559**
12	16	—	—	—	—	16	—	—	—	—	—	—
11	15	—	—	—	—	15	—	—	—	—	—	—
10	26	—	—	8	—	18	16	—	—	8	—	8
9	189	—	—	29	—	160	125	—	—	30	—	95
8	193	—	—	112	—	81	226	—	—	114	—	112
7	146	—	—	146	—	—	163	—	—	142	—	21

Trips and Drafts of Vessels, 2011
(draft in feet)

Draft	Self Propelled Vessels				Non-Self Propelled Vessels		Self Propelled Vessels				Non-Self Propelled Vessels	
	Total	Dry Cargo	Tanker	Tow or Tug	Dry Cargo	Tanker	Total	Dry Cargo	Tanker	Tow or Tug	Dry Cargo	Tanker
CHOCOLATE BAYOU, TX - continued												
	Upbound						Downbound					
DOMESTIC												
≤ 6	281	—	—	2	—	279	325	—	—	2	—	323
										Total trips:		**1,721**
SAN BERNARD RIVER, TX												
	Upbound						Downbound					
Grand Total	**196**	**—**	**—**	**72**	**—**	**124**	**203**	**—**	**—**	**73**	**—**	**130**
DOMESTIC												
Total	**196**	**—**	**—**	**72**	**—**	**124**	**203**	**—**	**—**	**73**	**—**	**130**
12	—	—	—	—	—	—	1	—	—	—	—	1
11	6	—	—	—	—	6	13	—	—	—	—	13
10	25	—	—	7	—	18	14	—	—	8	—	6
9	12	—	—	—	—	12	21	—	—	—	—	21
8	70	—	—	65	—	5	120	—	—	65	—	55
7	—	—	—	—	—	—	10	—	—	—	—	10
6	4	—	—	—	—	4	—	—	—	—	—	—
2	79	—	—	—	—	79	24	—	—	—	—	24
										Total trips:		**399**
FREEPORT HARBOR, TX												
	Upbound						Downbound					
Grand Total	**3,919**	**446**	**560**	**731**	**48**	**2,134**	**3,832**	**357**	**564**	**736**	**11**	**2,164**
FOREIGN												
Total	**861**	**311**	**549**	**—**	**1**	**—**	**866**	**316**	**549**	**—**	**1**	**—**
45	—	—	—	—	—	—	1	—	1	—	—	—
42	61	—	61	—	—	—	2	—	2	—	—	—
41	9	—	9	—	—	—	1	—	1	—	—	—
40	45	4	41	—	—	—	11	—	11	—	—	—
39	11	—	11	—	—	—	17	1	16	—	—	—
38	15	—	15	—	—	—	12	—	12	—	—	—
37	17	—	17	—	—	—	11	—	11	—	—	—
36	25	—	25	—	—	—	22	—	22	—	—	—
35	36	—	36	—	—	—	16	—	16	—	—	—
34	35	—	35	—	—	—	17	—	17	—	—	—
33	25	1	24	—	—	—	22	1	21	—	—	—
32	20	1	19	—	—	—	28	2	26	—	—	—
31	23	—	23	—	—	—	32	4	28	—	—	—
30	28	2	26	—	—	—	50	3	47	—	—	—
29	28	2	26	—	—	—	117	19	98	—	—	—
28	65	35	30	—	—	—	106	26	80	—	—	—
27	92	66	26	—	—	—	105	57	48	—	—	—
26	51	26	25	—	—	—	59	33	26	—	—	—
25	46	33	13	—	—	—	42	23	19	—	—	—
24	23	3	20	—	—	—	23	8	15	—	—	—
23	16	2	14	—	—	—	12	2	10	—	—	—
22	12	2	10	—	—	—	12	2	10	—	—	—
21	16	3	13	—	—	—	8	4	4	—	—	—
20	16	3	13	—	—	—	10	5	5	—	—	—
19	10	2	8	—	—	—	6	3	3	—	—	—
≤ 18	136	126	9	—	1	—	124	123	—	—	1	—
DOMESTIC												
Total	**3,058**	**135**	**11**	**731**	**47**	**2,134**	**2,966**	**41**	**15**	**736**	**10**	**2,164**
40	—	—	—	—	—	—	1	—	—	—	—	1
36	—	—	—	—	—	—	1	—	1	—	—	—
35	—	—	—	—	—	—	1	—	1	—	—	—
34	—	—	—	—	—	—	1	—	1	—	—	—
32	—	—	—	—	—	—	1	—	1	—	—	—
31	—	—	—	—	—	—	1	—	1	—	—	—
29	1	—	—	—	—	1	—	—	—	—	—	—
28	1	—	1	—	—	—	3	—	1	—	—	2
27	1	—	1	—	—	—	1	—	1	—	—	—
26	4	—	3	—	—	1	3	—	2	—	—	1
22	1	—	1	—	—	—	—	—	—	—	—	—

Trips and Drafts of Vessels, 2011
(draft in feet)

Draft	Self Propelled Vessels				Non-Self Propelled Vessels		Self Propelled Vessels				Non-Self Propelled Vessels	
	Total	Dry Cargo	Tanker	Tow or Tug	Dry Cargo	Tanker	Total	Dry Cargo	Tanker	Tow or Tug	Dry Cargo	Tanker
FREEPORT HARBOR, TX - continued												
	Upbound						Downbound					
DOMESTIC												
21	—	—	—	—	—	—	1	—	—	—	—	1
20	—	—	—	—	—	—	3	—	—	—	—	3
19	3	—	3	—	—	—	4	—	4	—	—	—
≤ 18	3,047	135	2	731	47	2,132	2,945	41	2	736	10	2,156
										Total trips:		**7,751**
COLORADO RIVER AND FLOOD DISCHARGE CHANNELS, TX												
	Upbound						Downbound					
Grand Total	**1,000**	**—**	**—**	**333**	**2**	**665**	**1,010**	**—**	**—**	**341**	**2**	**667**
DOMESTIC												
Total	**1,000**	**—**	**—**	**333**	**2**	**665**	**1,010**	**—**	**—**	**341**	**2**	**667**
12	56	—	—	56	—	—	59	—	—	59	—	—
10	1	—	—	1	—	—	2	—	—	2	—	—
9	71	—	—	67	1	3	153	—	—	67	1	85
8	81	—	—	81	—	—	402	—	—	84	—	318
7	127	—	—	126	—	1	181	—	—	127	—	54
6	4	—	—	2	—	2	48	—	—	2	—	46
5	154	—	—	—	—	154	—	—	—	—	—	—
3	1	—	—	—	—	1	1	—	—	—	—	1
2	505	—	—	—	1	504	164	—	—	—	1	163
										Total trips:		**2,010**
MATAGORDA SHIP CHANNEL, TX (PORT LAVACA/POINT COMFORT, TX)												
	Inbound						Outbound					
Grand Total	**2,187**	**108**	**217**	**858**	**502**	**502**	**2,176**	**108**	**222**	**854**	**477**	**515**
FOREIGN												
Total	**324**	**107**	**217**	**—**	**—**	**—**	**329**	**107**	**222**	**—**	**—**	**—**
40	1	—	1	—	—	—	1	—	1	—	—	—
39	1	—	1	—	—	—	5	—	5	—	—	—
38	1	—	1	—	—	—	2	—	2	—	—	—
36	—	—	—	—	—	—	1	—	1	—	—	—
35	23	19	4	—	—	—	9	1	8	—	—	—
34	45	35	10	—	—	—	5	—	5	—	—	—
33	12	1	11	—	—	—	17	—	17	—	—	—
32	25	18	7	—	—	—	27	14	13	—	—	—
31	14	1	13	—	—	—	5	—	5	—	—	—
30	13	2	11	—	—	—	16	—	16	—	—	—
29	23	—	23	—	—	—	28	15	13	—	—	—
28	17	—	17	—	—	—	24	1	23	—	—	—
27	13	—	13	—	—	—	14	—	14	—	—	—
26	17	2	15	—	—	—	20	3	17	—	—	—
25	21	5	16	—	—	—	27	2	25	—	—	—
24	16	1	15	—	—	—	13	—	13	—	—	—
23	12	5	7	—	—	—	14	—	14	—	—	—
22	30	12	18	—	—	—	11	4	7	—	—	—
21	17	1	16	—	—	—	7	1	6	—	—	—
20	9	2	7	—	—	—	74	64	10	—	—	—
19	6	—	6	—	—	—	2	—	2	—	—	—
18	5	2	3	—	—	—	6	2	4	—	—	—
16	1	—	1	—	—	—	1	—	1	—	—	—
≤ 12	2	1	1	—	—	—	—	—	—	—	—	—
DOMESTIC												
Total	**1,863**	**1**	**—**	**858**	**502**	**502**	**1,847**	**1**	**—**	**854**	**477**	**515**
30	1	—	—	—	—	1	15	—	—	—	—	15
28	1	—	—	—	—	1	2	—	—	—	—	2
26	3	—	—	—	—	3	—	—	—	—	—	—
25	—	—	—	—	—	—	1	—	—	—	—	1
23	1	—	—	—	—	1	—	—	—	—	—	—
20	1	—	—	—	—	1	1	—	—	—	—	1
18	2	—	—	2	—	—	6	—	—	5	—	1
17	1	—	—	1	—	—	1	—	—	1	—	—
15	11	—	—	11	—	—	13	—	—	13	—	—

Trips and Drafts of Vessels, 2011
(draft in feet)

Draft	Self Propelled Vessels				Non-Self Propelled Vessels		Self Propelled Vessels				Non-Self Propelled Vessels	
	Total	Dry Cargo	Tanker	Tow or Tug	Dry Cargo	Tanker	Total	Dry Cargo	Tanker	Tow or Tug	Dry Cargo	Tanker
MATAGORDA SHIP CHANNEL, TX (PORT LAVACA/POINT COMFORT, TX) - continued												
	Inbound						Outbound					
DOMESTIC												
14	8	—	—	—	—	8	3	—	—	—	—	3
13	1	—	—	1	—	—	2	—	—	2	—	—
≤ 12	1,833	1	—	843	502	487	1,803	1	—	833	477	492
										Total trips:		**4,363**
CHANNEL TO VICTORIA, TX												
	Inbound						Outbound					
Grand Total	**2,471**	**—**	**—**	**844**	**408**	**1,219**	**2,540**	**14**	**—**	**847**	**426**	**1,253**
DOMESTIC												
Total	**2,471**	**—**	**—**	**844**	**408**	**1,219**	**2,540**	**14**	**—**	**847**	**426**	**1,253**
12	1	—	—	—	—	1	15	—	—	—	6	9
11	3	—	—	3	—	—	23	—	—	3	—	20
10	23	—	—	21	—	2	49	—	—	19	2	28
9	548	—	—	85	10	453	750	—	—	125	292	333
8	170	—	—	91	51	28	278	—	—	93	28	157
7	613	—	—	590	—	23	656	—	—	570	34	52
6	41	—	—	37	—	4	48	—	—	21	4	23
5	18	—	—	16	—	2	25	—	—	16	2	7
4	1	—	—	—	—	1	34	14	—	—	6	14
3	55	—	—	—	48	7	25	—	—	—	8	17
2	998	—	—	1	299	698	637	—	—	—	44	593
										Total trips:		**5,011**
CHANNEL TO ARANSAS PASS, TX												
	Inbound						Outbound					
Grand Total	**1,035**	**660**	**—**	**161**	**8**	**206**	**1,078**	**665**	**—**	**170**	**8**	**235**
FOREIGN												
Total	**3**	**3**	**—**	**—**	**—**	**—**	**3**	**3**	**—**	**—**	**—**	**—**
17	2	2	—	—	—	—	2	2	—	—	—	—
16	—	—	—	—	—	—	1	1	—	—	—	—
5	1	1	—	—	—	—	—	—	—	—	—	—
DOMESTIC												
Total	**1,032**	**657**	**—**	**161**	**8**	**206**	**1,075**	**662**	**—**	**170**	**8**	**235**
17	—	—	—	—	—	—	2	—	—	—	—	2
14	3	—	—	3	—	—	2	—	—	2	—	—
12	51	47	—	4	—	—	58	46	—	8	—	4
11	—	—	—	—	—	—	18	—	—	—	—	18
10	55	43	—	12	—	—	164	1	—	13	—	150
9	32	—	—	31	—	1	113	48	—	36	—	29
8	90	57	—	33	—	—	570	527	—	35	—	8
7	526	493	—	26	7	—	56	23	—	26	—	7
6	8	—	—	7	—	1	11	—	—	7	—	4
5	5	—	—	2	—	3	1	—	—	1	—	—
4	61	17	—	43	1	—	62	17	—	42	1	2
3	20	—	—	—	—	20	2	—	—	—	—	2
2	180	—	—	—	—	180	16	—	—	—	7	9
1	1	—	—	—	—	1	—	—	—	—	—	—
										Total trips:		**2,113**
CORPUS CHRISTI, TX												
	Inbound						Outbound					
Grand Total	**8,813**	**523**	**937**	**2,747**	**208**	**4,398**	**8,968**	**545**	**949**	**2,802**	**204**	**4,468**
FOREIGN												
Total	**1,355**	**432**	**908**	**11**	**4**	**—**	**1,403**	**454**	**920**	**20**	**8**	**1**
48	1	1	—	—	—	—	—	—	—	—	—	—
45	26	—	26	—	—	—	1	1	—	—	—	—

Trips and Drafts of Vessels, 2011
(draft in feet)

Draft	Self Propelled Vessels				Non-Self Propelled Vessels		Self Propelled Vessels				Non-Self Propelled Vessels	
	Total	Dry Cargo	Tanker	Tow or Tug	Dry Cargo	Tanker	Total	Dry Cargo	Tanker	Tow or Tug	Dry Cargo	Tanker
CORPUS CHRISTI, TX - continued												
	Inbound						Outbound					
FOREIGN												
44	34	1	33	—	—	—	2	1	1	—	—	—
43	30	3	27	—	—	—	3	1	2	—	—	—
42	17	—	17	—	—	—	5	4	1	—	—	—
41	21	—	21	—	—	—	2	2	—	—	—	—
40	51	1	50	—	—	—	29	15	14	—	—	—
39	107	24	83	—	—	—	48	24	24	—	—	—
38	61	27	34	—	—	—	55	16	39	—	—	—
37	42	12	30	—	—	—	33	11	22	—	—	—
36	33	3	30	—	—	—	44	15	29	—	—	—
35	89	46	43	—	—	—	100	18	82	—	—	—
34	29	2	27	—	—	—	70	17	53	—	—	—
33	33	11	22	—	—	—	55	14	41	—	—	—
32	23	2	21	—	—	—	51	21	30	—	—	—
31	13	5	8	—	—	—	38	10	28	—	—	—
30	67	4	63	—	—	—	99	7	92	—	—	—
29	39	6	33	—	—	—	95	5	90	—	—	—
28	88	13	75	—	—	—	199	11	188	—	—	—
27	45	11	34	—	—	—	66	9	57	—	—	—
26	39	9	30	—	—	—	63	8	55	—	—	—
25	55	25	30	—	—	—	36	15	21	—	—	—
24	36	15	19	—	2	—	26	11	13	—	2	—
23	41	28	13	—	—	—	69	62	7	—	—	—
22	51	38	13	—	—	—	33	18	15	—	—	—
21	19	15	4	—	—	—	12	6	6	—	—	—
20	27	17	10	—	—	—	12	9	3	—	—	—
19	70	14	56	—	—	—	16	13	3	—	—	—
≤ 18	168	99	56	11	2	—	141	110	4	20	6	1
DOMESTIC												
Total	**7,458**	**91**	**29**	**2,736**	**204**	**4,398**	**7,565**	**91**	**29**	**2,782**	**196**	**4,467**
38	—	—	—	—	—	—	5	—	5	—	—	—
37	3	—	3	—	—	—	3	—	3	—	—	—
36	2	—	—	1	—	1	—	—	—	—	—	—
35	1	—	1	—	—	—	2	—	1	—	1	—
34	1	—	1	—	—	—	—	—	—	—	—	—
33	—	—	—	—	—	—	5	—	1	—	—	4
32	3	—	2	—	—	1	23	—	2	—	—	21
31	5	—	—	1	—	4	23	—	—	—	—	23
30	2	—	—	—	—	2	9	—	—	2	—	7
29	9	—	1	1	—	7	17	—	3	3	—	11
28	12	—	—	2	—	10	16	—	—	2	—	14
27	11	—	7	—	—	4	12	—	2	1	—	9
26	4	—	—	1	—	3	3	—	—	1	—	2
25	11	—	2	4	—	5	4	—	2	—	—	2
24	3	—	—	1	—	2	12	—	—	2	8	2
23	2	—	1	—	—	1	1	—	—	—	—	1
22	3	—	3	—	—	—	5	—	—	2	—	3
21	42	—	8	34	—	—	85	—	9	52	8	16
20	10	—	—	10	—	—	25	—	—	10	15	—
19	2	—	—	2	—	—	36	—	—	3	3	30
≤ 18	7,332	91	—	2,679	204	4,358	7,279	91	1	2,704	161	4,322
										Total trips:		**17,781**

CORPUS CHRISTI SHIP CHANNEL, TX

	Inbound						Outbound					
Grand Total	**100,053**	**91,744**	**937**	**2,759**	**209**	**4,404**	**100,695**	**92,266**	**950**	**2,803**	**204**	**4,472**
FOREIGN												
Total	**1,368**	**445**	**908**	**11**	**4**	**—-**	**1,415**	**466**	**920**	**20**	**8**	**1**
48	1	1	—	—	—	—	—	—	—	—	—	—
45	26	—	26	—	—	—	1	1	—	—	—	—
44	34	1	33	—	—	—	2	1	1	—	—	—
43	30	3	27	—	—	—	3	1	2	—	—	—
42	17	—	17	—	—	—	5	4	1	—	—	—
41	21	—	21	—	—	—	2	2	—	—	—	—
40	51	1	50	—	—	—	29	15	14	—	—	—
39	107	24	83	—	—	—	48	24	24	—	—	—
38	61	27	34	—	—	—	55	16	39	—	—	—
37	42	12	30	—	—	—	33	11	22	—	—	—
36	33	3	30	—	—	—	44	15	29	—	—	—

Trips and Drafts of Vessels, 2011
(draft in feet)

Draft	Self Propelled Vessels				Non-Self Propelled Vessels		Self Propelled Vessels				Non-Self Propelled Vessels	
	Total	Dry Cargo	Tanker	Tow or Tug	Dry Cargo	Tanker	Total	Dry Cargo	Tanker	Tow or Tug	Dry Cargo	Tanker
CORPUS CHRISTI SHIP CHANNEL, TX - continued												
	Inbound						Outbound					
FOREIGN												
35	89	46	43	—	—	—	100	18	82	—	—	—
34	29	2	27	—	—	—	70	17	53	—	—	—
33	33	11	22	—	—	—	55	14	41	—	—	—
32	23	2	21	—	—	—	51	21	30	—	—	—
31	13	5	8	—	—	—	38	10	28	—	—	—
30	67	4	63	—	—	—	99	7	92	—	—	—
29	39	6	33	—	—	—	95	5	90	—	—	—
28	88	13	75	—	—	—	199	11	188	—	—	—
27	45	11	34	—	—	—	66	9	57	—	—	—
26	39	9	30	—	—	—	63	8	55	—	—	—
25	55	25	30	—	—	—	36	15	21	—	—	—
24	36	15	19	—	2	—	26	11	13	—	2	—
23	41	28	13	—	—	—	69	62	7	—	—	—
22	51	38	13	—	—	—	33	18	15	—	—	—
21	19	15	4	—	—	—	12	6	6	—	—	—
20	27	17	10	—	—	—	12	9	3	—	—	—
19	70	14	56	—	—	—	16	13	3	—	—	—
≤ 18	181	112	56	11	2	—	153	122	4	20	6	1
DOMESTIC												
Total	**98,685**	**91,299**	**29**	**2,748**	**205**	**4,404**	**99,280**	**91,800**	**30**	**2,783**	**196**	**4,471**
38	—	—	—	—	—	—	5	—	5	—	—	—
37	3	—	3	—	—	—	3	—	3	—	—	—
36	2	—	—	1	—	1	—	—	—	—	—	—
35	1	—	1	—	—	—	2	—	1	—	1	—
34	1	—	1	—	—	—	—	—	—	—	—	—
33	—	—	—	—	—	—	5	—	1	—	—	4
32	3	—	2	—	—	1	23	—	2	—	—	21
31	5	—	—	1	—	4	24	—	—	—	—	24
30	3	—	—	—	—	3	9	—	—	2	—	7
29	11	—	1	2	—	8	18	—	4	3	—	11
28	12	—	—	2	—	10	17	—	—	3	—	14
27	11	—	7	—	—	4	13	—	2	1	—	10
26	4	—	—	1	—	3	3	—	—	1	—	2
25	11	—	2	4	—	5	4	—	2	—	—	2
24	4	—	—	1	—	3	12	—	—	2	8	2
23	3	—	1	—	—	2	1	—	—	—	—	1
22	3	—	3	—	—	—	5	—	—	2	—	3
21	42	—	8	34	—	—	85	—	9	52	8	16
20	11	—	—	11	—	—	25	—	—	10	15	—
19	2	—	—	2	—	—	36	—	—	3	3	30
≤ 18	98,553	91,299	—	2,689	205	4,360	98,990	91,800	1	2,704	161	4,324
										Total trips:		**200,748**

TRIBUTARY ARROYO COLORADO, TX

	Upbound						Downbound					
Grand Total	**327**	**—**	**—**	**120**	**100**	**107**	**313**	**—**	**—**	**111**	**109**	**93**
DOMESTIC												
Total	**327**	**—**	**—**	**120**	**100**	**107**	**313**	**—**	**—**	**111**	**109**	**93**
11	27	—	—	17	—	10	16	—	—	16	—	—
10	11	—	—	5	—	6	14	—	—	5	—	9
9	84	—	—	21	38	25	77	—	—	13	57	7
8	65	—	—	42	1	22	57	—	—	47	10	—
7	34	—	—	33	—	1	28	—	—	28	—	—
6	1	—	—	—	—	1	—	—	—	—	—	—
5	9	—	—	2	—	7	2	—	—	2	—	—
4	1	—	—	—	—	1	—	—	—	—	—	—
3	—	—	—	—	—	—	18	—	—	—	18	—
2	95	—	—	—	61	34	101	—	—	—	24	77
										Total trips:		**640**

Trips and Drafts of Vessels, 2011
(draft in feet)

Draft	Self Propelled Vessels				Non-Self Propelled Vessels		Self Propelled Vessels				Non-Self Propelled Vessels	
	Total	Dry Cargo	Tanker	Tow or Tug	Dry Cargo	Tanker	Total	Dry Cargo	Tanker	Tow or Tug	Dry Cargo	Tanker
BRAZOS ISLAND HARBOR, TX												
	Inbound						Outbound					
Grand Total	**1,479**	**125**	**79**	**635**	**336**	**304**	**1,509**	**119**	**78**	**631**	**350**	**331**
FOREIGN												
Total	**248**	**120**	**79**	**48**	**—-**	**1**	**236**	**119**	**78**	**39**	**—-**	**—-**
39	1	1	—	—	—	—	1	—	1	—	—	—
38	3	3	—	—	—	—	—	—	—	—	—	—
37	7	6	1	—	—	—	1	1	—	—	—	—
36	18	12	6	—	—	—	—	—	—	—	—	—
35	25	8	17	—	—	—	2	—	2	—	—	—
34	13	5	8	—	—	—	7	—	7	—	—	—
33	5	2	3	—	—	—	5	1	4	—	—	—
32	2	2	—	—	—	—	6	—	6	—	—	—
31	—	—	—	—	—	—	4	—	4	—	—	—
30	11	8	3	—	—	—	7	—	7	—	—	—
29	6	3	3	—	—	—	6	2	4	—	—	—
28	11	5	6	—	—	—	12	6	6	—	—	—
27	8	2	6	—	—	—	8	3	5	—	—	—
26	12	7	5	—	—	—	12	9	3	—	—	—
25	9	3	6	—	—	—	13	8	5	—	—	—
24	12	6	6	—	—	—	16	12	4	—	—	—
23	12	12	—	—	—	—	20	16	4	—	—	—
22	8	6	2	—	—	—	21	14	7	—	—	—
21	3	2	1	—	—	—	18	12	6	—	—	—
20	10	6	3	1	—	—	16	12	3	1	—	—
19	7	4	2	1	—	—	5	4	—	1	—	—
≤ 18	65	17	1	46	—	1	56	19	—	37	—	—
DOMESTIC												
Total	**1,231**	**5**	**—-**	**587**	**336**	**303**	**1,273**	**—-**	**—-**	**592**	**350**	**331**
33	4	—	—	—	—	4	1	—	—	—	—	1
32	18	—	—	—	—	18	1	—	—	—	—	1
31	2	—	—	—	—	2	—	—	—	—	—	—
30	—	—	—	—	—	—	1	—	—	—	—	1
29	—	—	—	—	—	—	6	—	—	—	—	6
26	—	—	—	—	—	—	3	—	—	1	—	2
25	1	—	—	—	—	1	—	—	—	—	—	—
23	1	—	—	—	—	1	—	—	—	—	—	—
21	1	—	—	—	—	1	—	—	—	—	—	—
20	1	—	—	—	—	1	2	—	—	1	—	1
19	2	—	—	2	—	—	4	—	—	3	—	1
≤ 18	1,201	5	—	585	336	275	1,255	—	—	587	350	318
										Total trips:		**2,988**

BROWNSVILLE, TX												
	Inbound						Outbound					
Grand Total	**1,472**	**116**	**79**	**625**	**349**	**303**	**1,489**	**116**	**78**	**626**	**337**	**332**
FOREIGN												
Total	**236**	**116**	**79**	**40**	**—-**	**1**	**233**	**116**	**78**	**39**	**—-**	**—-**
39	1	1	—	—	—	—	1	—	1	—	—	—
38	3	3	—	—	—	—	—	—	—	—	—	—
37	7	6	1	—	—	—	1	1	—	—	—	—
36	18	12	6	—	—	—	—	—	—	—	—	—
35	25	8	17	—	—	—	2	—	2	—	—	—
34	13	5	8	—	—	—	7	—	7	—	—	—
33	5	2	3	—	—	—	5	1	4	—	—	—
32	2	2	—	—	—	—	6	—	6	—	—	—
31	—	—	—	—	—	—	4	—	4	—	—	—
30	11	8	3	—	—	—	7	—	7	—	—	—
29	6	3	3	—	—	—	6	2	4	—	—	—
28	11	5	6	—	—	—	12	6	6	—	—	—
27	8	2	6	—	—	—	8	3	5	—	—	—
26	12	7	5	—	—	—	12	9	3	—	—	—
25	9	3	6	—	—	—	13	8	5	—	—	—
24	12	6	6	—	—	—	16	12	4	—	—	—
23	12	12	—	—	—	—	20	16	4	—	—	—
22	8	6	2	—	—	—	21	14	7	—	—	—
21	3	2	1	—	—	—	18	12	6	—	—	—
20	10	6	3	1	—	—	16	12	3	1	—	—
19	7	4	2	1	—	—	5	4	—	1	—	—

Trips and Drafts of Vessels, 2011
(draft in feet)

Draft	Self Propelled Vessels				Non-Self Propelled Vessels		Self Propelled Vessels				Non-Self Propelled Vessels	
	Total	Dry Cargo	Tanker	Tow or Tug	Dry Cargo	Tanker	Total	Dry Cargo	Tanker	Tow or Tug	Dry Cargo	Tanker
BROWNSVILLE, TX - continued												
			Inbound						Outbound			
FOREIGN												
≤ 18	53	13	1	38	—	1	53	16	—	37	—	—
DOMESTIC												
Total	**1,236**	**—**	**—**	**585**	**349**	**302**	**1,256**	**—**	**—**	**587**	**337**	**332**
33	4	—	—	—	—	4	1	—	—	—	—	1
32	18	—	—	—	—	18	1	—	—	—	—	1
31	2	—	—	—	—	2	—	—	—	—	—	—
30	—	—	—	—	—	—	1	—	—	—	—	1
29	—	—	—	—	—	—	6	—	—	—	—	6
26	—	—	—	—	—	—	3	—	—	1	—	2
25	1	—	—	—	—	1	—	—	—	—	—	—
23	1	—	—	—	—	1	—	—	—	—	—	—
21	1	—	—	—	—	1	—	—	—	—	—	—
20	1	—	—	—	—	1	2	—	—	1	—	1
19	2	—	—	2	—	—	4	—	—	3	—	1
≤ 18	1,206	—	—	583	349	274	1,238	—	—	582	337	319
										Total trips:		**2,961**

ANAHUAC CHANNEL, TX
No Vessel Trips Reported

CHANNEL TO PALACIOS, TX
(9 feet and less)

			Inbound						Outbound			
Grand Total	**7**	**—**	**—**	**7**	**—**	**—**	**9**	**—**	**—**	**7**	**—**	**2**
										Total trips:		**16**

CHANNEL TO PORT BOLIVAR, TX
(12 feet and less)

			Inbound						Outbound			
Grand Total	**18,112**	**18,111**	**—**	**1**	**—**	**—**	**18,111**	**18,111**	**—**	**—**	**—**	**—**
										Total trips:		**36,223**

CLEAR CREEK, TX
(6 feet and less)

			Upbound						Downbound			
Grand Total	**1**	**—**	**—**	**1**	**—**	**—**	**1**	**—**	**—**	**1**	**—**	**—**
										Total trips:		**2**

DICKINSON BAYOU, TX
(9 feet and less)

			Upbound						Downbound			
Grand Total	**96**	**1**	**—**	**39**	**56**	**—**	**92**	**1**	**—**	**36**	**55**	**—**
										Total trips:		**188**

DOUBLE BAYOU, TX
No Vessel Trips Reported

HARBOR ISLAND, TX
(20 feet and less)

			Inbound						Outbound			
Grand Total	**91,229**	**91,220**	**—**	**9**	**—**	**—**	**91,730**	**91,721**	**—**	**9**	**—**	**—**
										Total trips:		**182,959**

Trips and Drafts of Vessels, 2011
(draft in feet)

Draft	Self Propelled Vessels				Non-Self Propelled Vessels		Self Propelled Vessels				Non-Self Propelled Vessels	
	Total	Dry Cargo	Tanker	Tow or Tug	Dry Cargo	Tanker	Total	Dry Cargo	Tanker	Tow or Tug	Dry Cargo	Tanker
JOHNSONS BAYOU, LA (7 feet and less)												
			Upbound						Downbound			
Grand Total	**359**	**330**	**—-**	**29**	**—-**	**—-**	**373**	**330**	**—-**	**43**	**—-**	**—-**
										Total trips:		**732**
PORT ISABEL, TX (18 feet and less)												
			Inbound						Outbound			
Grand Total	**16**	**5**	**—-**	**11**	**—-**	**—-**	**17**	**7**	**—-**	**10**	**—-**	**—-**
										Total trips:		**33**
PORT MANSFIELD, TX (12 feet and less)												
			Inbound						Outbound			
Grand Total	**1**	**—-**	**—-**	**—-**	**1**	**—-**	**3**	**—-**	**—-**	**—-**	**3**	**—-**
										Total trips:		**4**

ROCKPORT, TX
No Vessel Trips Reported

TRINITY RIVER CHANNEL TO LIBERTY, TX
No Vessel Trips Reported

Trips and Drafts of Vessels, 2011
(draft in feet)

Draft	Self Propelled Vessels				Non-Self Propelled Vessels		Self Propelled Vessels				Non-Self Propelled Vessels	
	Total	Dry Cargo	Tanker	Tow or Tug	Dry Cargo	Tanker	Total	Dry Cargo	Tanker	Tow or Tug	Dry Cargo	Tanker
MISSISSIPPI RIVER, MINNEAPOLIS, MN TO MOUTH OF PASSES (CONSOLIDATED REPORT)												
	Upbound						Downbound					
Grand Total	**308,676**	**126,191**	**2,169**	**48,688**	**102,102**	**29,526**	**309,407**	**126,096**	**2,341**	**48,772**	**101,004**	**31,194**
FOREIGN												
Total	**5,385**	**3,598**	**1,773**	**6**	**7**	**1**	**5,611**	**3,739**	**1,844**	**15**	**10**	**3**
48	—	—	—	—	—	—	1	1	—	—	—	—
47	2	—	2	—	—	—	4	4	—	—	—	—
46	12	7	5	—	—	—	67	63	4	—	—	—
45	56	16	40	—	—	—	124	97	27	—	—	—
44	25	9	16	—	—	—	90	62	28	—	—	—
43	42	22	20	—	—	—	111	100	11	—	—	—
42	26	16	10	—	—	—	100	82	18	—	—	—
41	66	39	27	—	—	—	108	90	18	—	—	—
40	466	274	192	—	—	—	732	565	167	—	—	—
39	142	38	104	—	—	—	191	114	77	—	—	—
38	241	163	78	—	—	—	486	431	55	—	—	—
37	82	26	56	—	—	—	124	73	51	—	—	—
36	121	63	58	—	—	—	154	86	68	—	—	—
35	144	58	86	—	—	—	202	141	61	—	—	—
34	112	51	61	—	—	—	208	147	61	—	—	—
33	124	67	57	—	—	—	185	104	81	—	—	—
32	138	74	64	—	—	—	211	143	68	—	—	—
31	94	46	48	—	—	—	147	82	65	—	—	—
30	233	153	80	—	—	—	288	137	151	—	—	—
29	215	118	97	—	—	—	300	114	186	—	—	—
28	312	158	154	—	—	—	448	206	242	—	—	—
27	248	142	106	—	—	—	234	140	94	—	—	—
26	211	126	83	1	—	1	171	98	72	—	—	1
25	331	258	73	—	—	—	188	113	72	2	—	1
24	289	245	44	—	—	—	159	113	46	—	—	—
23	272	247	25	—	—	—	80	63	17	—	—	—
22	338	300	38	—	—	—	80	55	25	—	—	—
21	330	293	37	—	—	—	81	59	22	—	—	—
20	258	213	45	—	—	—	86	56	26	2	2	—
19	137	118	19	—	—	—	40	35	5	—	—	—
≤ 18	318	258	48	5	7	—	211	165	26	11	8	1
DOMESTIC												
Total	**303,291**	**122,593**	**396**	**48,682**	**102,095**	**29,525**	**303,796**	**122,357**	**497**	**48,757**	**100,994**	**31,191**
40	6	—	—	—	—	6	27	—	27	—	—	—
39	—	—	—	—	—	—	1	—	1	—	—	—
38	3	—	3	—	—	—	14	—	14	—	—	—
37	—	—	—	—	—	—	40	—	40	—	—	—
36	5	—	—	—	5	—	51	—	24	1	25	1
35	2	1	—	—	1	—	73	6	45	6	10	6
34	4	—	1	1	—	2	44	—	31	—	7	6
33	5	3	—	—	2	—	23	2	12	—	—	9
32	6	—	1	—	2	3	28	—	5	—	1	22
31	4	—	—	1	—	3	58	3	3	18	—	34
30	26	—	—	5	6	15	23	—	7	1	—	15
29	54	—	1	16	1	36	86	2	5	19	3	57
28	70	—	2	34	3	31	102	—	24	27	9	42
27	25	—	8	—	5	12	116	—	63	15	5	33
26	28	—	—	8	10	10	52	—	12	19	6	15
25	38	—	23	2	3	10	28	—	6	4	4	14
24	21	—	—	8	9	4	22	—	—	12	2	8
23	8	—	1	2	—	5	19	—	—	4	4	11
22	12	—	2	5	1	4	64	—	—	5	46	13
21	44	—	1	10	16	17	28	—	—	2	16	10
20	124	—	50	52	17	5	77	1	1	49	6	20
19	30	11	—	10	3	6	41	15	—	10	1	15
≤ 18	302,776	122,578	303	48,528	102,011	29,356	302,779	122,328	177	48,565	100,849	30,860
										Total trips:		**618,083**

MISSISSIPPI RIVER, MINNEAPOLIS, MN TO MOUTH OF OHIO RIVER (INCLUDED IN TRAFFIC OF MISSISSIPPI RIVER, MINNEAPOLIS TO MOUTH OF PASSSES

	Upbound						Downbound					
Grand Total	**73,095**	**1,969**	**—**	**14,031**	**52,199**	**4,896**	**73,039**	**1,971**	**—**	**13,358**	**52,075**	**5,635**
DOMESTIC												
Total	**73,095**	**1,969**	**—**	**14,031**	**52,199**	**4,896**	**73,039**	**1,971**	**—**	**13,358**	**52,075**	**5,635**
13	104	—	—	3	98	3	409	3	—	1	405	—

Trips and Drafts of Vessels, 2011
(draft in feet)

Draft	Self Propelled Vessels				Non-Self Propelled Vessels		Self Propelled Vessels				Non-Self Propelled Vessels	
	Total	Dry Cargo	Tanker	Tow or Tug	Dry Cargo	Tanker	Total	Dry Cargo	Tanker	Tow or Tug	Dry Cargo	Tanker

MISSISSIPPI RIVER, MINNEAPOLIS, MN TO MOUTH OF OHIO RIVER (INCLUDED IN TRAFFIC OF MISSISSIPPI RIVER, MINNEAPOLIS TO MOUTH OF PASSSES - continued

	Upbound						Downbound					
DOMESTIC												
12	453	—	—	14	424	15	1,750	2	—	32	1,681	35
11	1,053	—	—	117	871	65	2,906	—	—	142	2,572	192
10	1,610	241	—	598	544	227	3,617	241	—	589	2,455	332
9	7,387	4	—	2,095	3,951	1,337	25,880	—	—	2,010	22,251	1,619
8	11,463	—	—	3,236	7,688	539	14,919	—	—	3,267	10,489	1,163
7	4,523	—	—	2,755	1,739	29	3,797	—	—	2,567	1,080	150
6	4,573	1,390	—	2,503	677	3	4,307	1,390	—	2,332	572	13
5	1,233	—	—	1,169	57	7	1,229	—	—	1,161	44	24
4	4,152	334	—	1,341	2,464	13	3,898	335	—	1,052	2,442	69
3	987	—	—	8	954	25	909	—	—	10	652	247
2	34,728	—	—	192	31,994	2,542	8,714	—	—	195	6,751	1,768
1	829	—	—	—	738	91	704	—	—	—	681	23
											Total trips:	**146,134**

MISSISSIPPI RIVER, MINNEAPOLIS, MN TO MOUTH OF MISSOURI RIVER (INCLUDED IN TRAFFIC OF MISSISSIPPI RIVER, MINNEAPOLIS TO MOUTH OF PASSES)

	Upbound						Downbound					
Grand Total	**39,727**	**1,967**	**—**	**8,228**	**25,512**	**4,020**	**41,272**	**1,968**	**—**	**8,117**	**26,281**	**4,906**
DOMESTIC												
Total	**39,727**	**1,967**	**—**	**8,228**	**25,512**	**4,020**	**41,272**	**1,968**	**—**	**8,117**	**26,281**	**4,906**
13	82	—	—	—	79	3	78	1	—	—	77	—
12	408	—	—	10	384	14	825	2	—	26	762	35
11	793	—	—	54	681	58	1,415	—	—	82	1,147	186
10	935	241	—	159	337	198	1,572	241	—	164	752	415
9	4,372	2	—	889	2,383	1,098	10,228	—	—	940	7,877	1,411
8	8,515	—	—	1,463	6,611	441	9,457	—	—	1,599	6,812	1,046
7	2,445	—	—	1,386	1,035	24	2,111	—	—	1,434	549	128
6	3,644	1,390	—	2,091	161	2	3,856	1,390	—	1,973	484	9
5	1,023	—	—	975	42	6	1,015	—	—	964	30	21
4	3,986	334	—	1,189	2,451	12	3,753	334	—	913	2,439	67
3	750	—	—	1	728	21	807	—	—	3	598	206
2	12,427	—	—	11	10,363	2,053	6,032	—	—	19	4,644	1,369
1	347	—	—	—	257	90	123	—	—	—	110	13
											Total trips:	**80,999**

MISSISSIPPI RIVER, MOUTH OF MISSOURI RIVER TO MOUTH OF OHIO RIVER (INCLUDED IN TRAFFIC OF MISSISSIPPI RIVER, MINNEAPOLIS TO MOUTH OF PASSES)

	Upbound						Downbound					
Grand Total	**56,695**	**4**	**—**	**8,269**	**43,591**	**4,831**	**58,162**	**6**	**—**	**7,970**	**44,661**	**5,525**
DOMESTIC												
Total	**56,695**	**4**	**—**	**8,269**	**43,591**	**4,831**	**58,162**	**6**	**—**	**7,970**	**44,661**	**5,525**
13	102	—	—	3	96	3	406	3	—	1	402	—
12	420	—	—	14	391	15	1,738	2	—	32	1,669	35
11	974	—	—	109	801	64	2,841	—	—	134	2,521	186
10	1,270	—	—	541	505	224	3,259	—	—	535	2,402	322
9	6,930	4	—	1,778	3,830	1,318	25,480	—	—	1,698	22,183	1,599
8	9,818	—	—	2,916	6,369	533	14,111	—	—	2,921	10,031	1,159
7	2,870	—	—	1,812	1,031	27	2,633	—	—	1,608	875	150
6	1,128	—	—	482	643	3	578	—	—	432	133	13
5	318	—	—	259	52	7	307	—	—	262	21	24
4	190	—	—	155	26	9	207	1	—	142	3	61
3	484	—	—	8	454	22	323	—	—	10	71	242
2	31,614	—	—	192	28,903	2,519	5,648	—	—	195	3,742	1,711
1	577	—	—	—	490	87	631	—	—	—	608	23
											Total trips:	**114,857**

MISSISSIPPI RIVER, MOUTH OF OHIO RIVER TO BATON ROUGE, LA (INCLUDED IN TRAFFIC OF MISSISSIPPI RIVER, MINNEAPOLIS TO MOUTH OF PASSES)

	Upbound						Downbound					
Grand Total	**106,337**	**16,097**	**—**	**11,704**	**67,103**	**11,433**	**111,668**	**16,098**	**—**	**12,762**	**70,179**	**12,629**
DOMESTIC												
Total	**106,337**	**16,097**	**—**	**11,704**	**67,103**	**11,433**	**111,668**	**16,098**	**—**	**12,762**	**70,179**	**12,629**

Trips and Drafts of Vessels, 2011
(draft in feet)

Draft	Self Propelled Vessels				Non-Self Propelled Vessels		Self Propelled Vessels				Non-Self Propelled Vessels	
	Total	Dry Cargo	Tanker	Tow or Tug	Dry Cargo	Tanker	Total	Dry Cargo	Tanker	Tow or Tug	Dry Cargo	Tanker

MISSISSIPPI RIVER, MOUTH OF OHIO RIVER TO BATON ROUGE, LA (INCLUDED IN TRAFFIC OF MISSISSIPPI RIVER, MINNEAPOLIS TO MOUTH OF PASSES) - continued

	Upbound						Downbound					
DOMESTIC												
14	3,022	3,013	—	—	9	—	3,103	3,013	—	—	90	—
13	128	—	—	5	94	29	751	3	—	3	723	22
12	906	—	—	31	842	33	3,024	2	—	75	2,868	79
11	9,188	7,785	—	288	944	171	13,676	7,785	—	319	5,243	329
10	2,221	—	—	716	943	562	6,531	—	—	725	5,315	491
9	15,597	4	—	3,830	8,328	3,435	42,746	—	—	3,935	36,612	2,199
8	14,301	2	—	2,508	10,421	1,370	19,364	2	—	2,594	15,521	1,247
7	2,741	1	—	1,717	895	128	3,445	1	—	1,871	1,370	203
≤ 6	58,233	5,292	—	2,609	44,627	5,705	19,028	5,292	—	3,240	2,437	8,059
											Total trips:	**218,005**

MISSISSIPPI RIVER, BATON ROUGE, LA TO MOUTH OF PASSES

	Upbound						Downbound					
Grand Total	**233,725**	**108,136**	**2,169**	**30,568**	**67,061**	**25,791**	**238,630**	**108,041**	**2,341**	**30,637**	**71,176**	**26,435**
FOREIGN												
Total	**5,385**	**3,598**	**1,773**	**6**	**7**	**1**	**5,611**	**3,739**	**1,844**	**15**	**10**	**3**
48	—	—	—	—	—	—	1	1	—	—	—	—
47	2	—	2	—	—	—	4	4	—	—	—	—
46	12	7	5	—	—	—	67	63	4	—	—	—
45	56	16	40	—	—	—	124	97	27	—	—	—
44	25	9	16	—	—	—	90	62	28	—	—	—
43	42	22	20	—	—	—	111	100	11	—	—	—
42	26	16	10	—	—	—	100	82	18	—	—	—
41	66	39	27	—	—	—	108	90	18	—	—	—
40	466	274	192	—	—	—	732	565	167	—	—	—
39	142	38	104	—	—	—	191	114	77	—	—	—
38	241	163	78	—	—	—	486	431	55	—	—	—
37	82	26	56	—	—	—	124	73	51	—	—	—
36	121	63	58	—	—	—	154	86	68	—	—	—
35	144	58	86	—	—	—	202	141	61	—	—	—
34	112	51	61	—	—	—	208	147	61	—	—	—
33	124	67	57	—	—	—	185	104	81	—	—	—
32	138	74	64	—	—	—	211	143	68	—	—	—
31	94	46	48	—	—	—	147	82	65	—	—	—
30	233	153	80	—	—	—	288	137	151	—	—	—
29	215	118	97	—	—	—	300	114	186	—	—	—
28	312	158	154	—	—	—	448	206	242	—	—	—
27	248	142	106	—	—	—	234	140	94	—	—	—
26	211	126	83	1	—	1	171	98	72	—	—	1
25	331	258	73	—	—	—	188	113	72	2	—	1
24	289	245	44	—	—	—	159	113	46	—	—	—
23	272	247	25	—	—	—	80	63	17	—	—	—
22	338	300	38	—	—	—	80	55	25	—	—	—
21	330	293	37	—	—	—	81	59	22	—	—	—
20	258	213	45	—	—	—	86	56	26	2	2	—
19	137	118	19	—	—	—	40	35	5	—	—	—
≤ 18	318	258	48	5	7	—	211	165	26	11	8	1
DOMESTIC												
Total	**228,340**	**104,538**	**396**	**30,562**	**67,054**	**25,790**	**233,019**	**104,302**	**497**	**30,622**	**71,166**	**26,432**
40	6	—	—	—	—	6	27	—	27	—	—	—
39	—	—	—	—	—	—	1	—	1	—	—	—
38	3	—	3	—	—	—	14	—	14	—	—	—
37	—	—	—	—	—	—	40	—	40	—	—	—
36	5	—	—	—	5	—	51	—	24	1	25	1
35	2	1	—	—	1	—	73	6	45	6	10	6
34	4	—	1	1	—	2	44	—	31	—	7	6
33	5	3	—	—	2	—	23	2	12	—	—	9
32	6	—	1	—	2	3	28	—	5	—	1	22
31	4	—	—	1	—	3	58	3	3	18	—	34
30	26	—	—	5	6	15	23	—	7	1	—	15
29	54	—	1	16	1	36	86	2	5	19	3	57
28	70	—	2	34	3	31	102	—	24	27	9	42
27	25	—	8	—	5	12	116	—	63	15	5	33
26	28	—	—	8	10	10	52	—	12	19	6	15
25	38	—	23	2	3	10	28	—	6	4	4	14
24	21	—	—	8	9	4	22	—	—	12	2	8
23	8	—	1	2	—	5	19	—	—	4	4	11
22	12	—	2	5	1	4	64	—	—	5	46	13

Trips and Drafts of Vessels, 2011
(draft in feet)

Draft	Self Propelled Vessels				Non-Self Propelled Vessels		Self Propelled Vessels				Non-Self Propelled Vessels	
	Total	Dry Cargo	Tanker	Tow or Tug	Dry Cargo	Tanker	Total	Dry Cargo	Tanker	Tow or Tug	Dry Cargo	Tanker
MISSISSIPPI RIVER, BATON ROUGE, LA TO MOUTH OF PASSES - continued												
	Upbound						Downbound					
DOMESTIC												
21	44	—	1	10	16	17	28	—	—	2	16	10
20	124	—	50	52	17	5	77	1	1	49	6	20
19	30	11	—	10	3	6	41	15	—	10	1	15
≤ 18	227,825	104,523	303	30,408	66,970	25,621	232,002	104,273	177	30,430	71,021	26,101
										Total trips:		**472,355**

MISSISSIPPI RIVER, BATON ROUGE, LA TO NEW ORLEANS, LA (INCLUDED IN TRAFFIC OF MISSISSIPPI RIVER, MINNEAPOLIS TO MOUTH OF PASSES)

	Upbound						Downbound					
Grand Total	**154,492**	**45,425**	**1,503**	**24,244**	**62,285**	**21,035**	**161,663**	**46,259**	**1,686**	**24,989**	**67,040**	**21,689**
FOREIGN												
Total	**2,251**	**1,004**	**1,245**	**1**	**—**	**1**	**3,254**	**1,837**	**1,408**	**5**	**2**	**2**
48	—	—	—	—	—	—	1	1	—	—	—	—
47	1	—	1	—	—	—	1	1	—	—	—	—
46	8	5	3	—	—	—	50	48	2	—	—	—
45	32	15	17	—	—	—	92	71	21	—	—	—
44	22	10	12	—	—	—	61	42	19	—	—	—
43	24	11	13	—	—	—	72	64	8	—	—	—
42	15	8	7	—	—	—	63	47	16	—	—	—
41	36	18	18	—	—	—	88	71	17	—	—	—
40	279	109	170	—	—	—	571	432	139	—	—	—
39	110	23	87	—	—	—	137	74	63	—	—	—
38	89	23	66	—	—	—	87	47	40	—	—	—
37	53	11	42	—	—	—	72	34	38	—	—	—
36	70	24	46	—	—	—	109	54	55	—	—	—
35	98	34	64	—	—	—	133	91	42	—	—	—
34	60	13	47	—	—	—	110	68	42	—	—	—
33	66	27	39	—	—	—	118	58	60	—	—	—
32	76	28	48	—	—	—	129	80	49	—	—	—
31	53	17	36	—	—	—	94	43	51	—	—	—
30	80	23	57	—	—	—	191	76	115	—	—	—
29	105	39	66	—	—	—	177	48	129	—	—	—
28	134	41	93	—	—	—	298	100	198	—	—	—
27	93	27	66	—	—	—	95	29	66	—	—	—
26	91	34	55	1	—	1	99	36	62	—	—	1
25	116	75	41	—	—	—	101	45	54	1	—	1
24	85	63	22	—	—	—	67	32	35	—	—	—
23	82	69	13	—	—	—	33	21	12	—	—	—
22	102	74	28	—	—	—	50	26	24	—	—	—
21	83	62	21	—	—	—	36	21	15	—	—	—
20	76	52	24	—	—	—	45	24	17	2	2	—
19	31	21	10	—	—	—	12	9	3	—	—	—
≤ 18	81	48	33	—	—	—	62	44	16	2	—	—
DOMESTIC												
Total	**152,241**	**44,421**	**258**	**24,243**	**62,285**	**21,034**	**158,409**	**44,422**	**278**	**24,984**	**67,038**	**21,687**
40	5	—	—	—	—	5	27	—	27	—	—	—
39	—	—	—	—	—	—	2	—	2	—	—	—
38	—	—	—	—	—	—	13	—	13	—	—	—
37	—	—	—	—	—	—	29	—	29	—	—	—
36	4	—	—	—	4	—	15	—	13	1	—	1
35	1	—	—	—	1	—	50	—	36	6	2	6
34	4	—	1	1	—	2	34	—	28	—	—	6
33	2	1	—	—	1	—	18	—	10	—	—	8
32	6	—	1	—	2	3	21	—	3	—	—	18
31	4	—	—	1	—	3	48	—	3	17	—	28
30	25	—	—	6	5	14	19	—	5	—	—	14
29	50	—	1	15	1	33	72	—	4	16	—	52
28	44	—	1	17	2	24	67	—	22	8	1	36
27	19	—	3	—	5	11	91	—	60	7	5	19
26	24	—	—	5	10	9	33	—	10	10	5	8
25	35	—	23	2	3	7	26	—	5	4	3	14
24	16	—	—	5	8	3	12	—	—	5	2	5
23	5	—	—	2	—	3	15	—	—	3	3	9
22	6	—	2	—	1	3	12	—	—	1	—	11
21	40	—	1	9	15	15	7	—	—	1	—	6
20	111	—	50	39	17	5	65	1	—	38	6	20
19	15	—	—	10	3	2	13	—	—	10	—	3
≤ 18	151,825	44,420	175	24,131	62,207	20,892	157,720	44,421	8	24,857	67,011	21,423
										Total trips:		**316,155**

Trips and Drafts of Vessels, 2011
(draft in feet)

Draft	Self Propelled Vessels				Non-Self Propelled Vessels		Self Propelled Vessels				Non-Self Propelled Vessels	
	Total	Dry Cargo	Tanker	Tow or Tug	Dry Cargo	Tanker	Total	Dry Cargo	Tanker	Tow or Tug	Dry Cargo	Tanker
MISSISSIPPI RIVER, NEW ORLEANS, LA TO MOUTH OF PASSES (INCLUDED IN TRAFFIC OF MISSISSIPPI RIVER, MINNEAPOLIS TO MOUTH OF PASSES)												
	Upbound						Downbound					
Grand Total	**120,132**	**63,720**	**2,159**	**13,952**	**27,939**	**12,362**	**122,002**	**63,624**	**2,334**	**13,477**	**29,782**	**12,785**
FOREIGN												
Total	**5,385**	**3,598**	**1,773**	**6**	**7**	**1**	**5,611**	**3,739**	**1,844**	**15**	**10**	**3**
48	—	—	—	—	—	—	1	1	—	—	—	—
47	2	—	2	—	—	—	4	4	—	—	—	—
46	12	7	5	—	—	—	67	63	4	—	—	—
45	56	16	40	—	—	—	124	97	27	—	—	—
44	25	9	16	—	—	—	90	62	28	—	—	—
43	42	22	20	—	—	—	111	100	11	—	—	—
42	26	16	10	—	—	—	100	82	18	—	—	—
41	66	39	27	—	—	—	108	90	18	—	—	—
40	466	274	192	—	—	—	732	565	167	—	—	—
39	142	38	104	—	—	—	191	114	77	—	—	—
38	241	163	78	—	—	—	486	431	55	—	—	—
37	82	26	56	—	—	—	124	73	51	—	—	—
36	121	63	58	—	—	—	154	86	68	—	—	—
35	144	58	86	—	—	—	202	141	61	—	—	—
34	112	51	61	—	—	—	208	147	61	—	—	—
33	124	67	57	—	—	—	185	104	81	—	—	—
32	138	74	64	—	—	—	211	143	68	—	—	—
31	94	46	48	—	—	—	147	82	65	—	—	—
30	233	153	80	—	—	—	288	137	151	—	—	—
29	215	118	97	—	—	—	300	114	186	—	—	—
28	312	158	154	—	—	—	448	206	242	—	—	—
27	248	142	106	—	—	—	234	140	94	—	—	—
26	211	126	83	1	—	1	171	98	72	—	—	1
25	331	258	73	—	—	—	188	113	72	2	—	1
24	289	245	44	—	—	—	159	113	46	—	—	—
23	272	247	25	—	—	—	80	63	17	—	—	—
22	338	300	38	—	—	—	80	55	25	—	—	—
21	330	293	37	—	—	—	81	59	22	—	—	—
20	258	213	45	—	—	—	86	56	26	2	2	—
19	137	118	19	—	—	—	40	35	5	—	—	—
≤ 18	318	258	48	5	7	—	211	165	26	11	8	1
DOMESTIC												
Total	**114,747**	**60,122**	**386**	**13,946**	**27,932**	**12,361**	**116,391**	**59,885**	**490**	**13,462**	**29,772**	**12,782**
40	6	—	—	—	—	6	27	—	27	—	—	—
39	—	—	—	—	—	—	1	—	1	—	—	—
38	3	—	3	—	—	—	14	—	14	—	—	—
37	—	—	—	—	—	—	39	—	39	—	—	—
36	5	—	—	—	5	—	51	—	24	1	25	1
35	2	1	—	—	1	—	69	6	45	4	10	4
34	4	—	1	1	—	2	44	—	31	—	7	6
33	5	3	—	—	2	—	23	2	12	—	—	9
32	4	—	1	—	2	1	27	—	5	—	1	21
31	4	—	—	1	—	3	56	3	3	17	—	33
30	17	—	—	1	6	10	19	—	7	1	—	11
29	38	—	1	11	1	25	73	2	5	13	3	50
28	57	—	1	29	3	24	100	—	24	27	9	40
27	19	—	7	—	5	7	109	—	61	14	5	29
26	28	—	—	8	10	10	41	—	12	14	6	9
25	33	—	23	—	3	7	22	—	6	2	4	10
24	20	—	—	8	9	3	19	—	—	11	2	6
23	6	—	1	1	—	4	13	—	—	3	4	6
22	10	—	1	5	—	4	53	—	—	4	46	3
21	44	—	1	10	16	17	26	—	—	2	16	8
20	117	—	50	47	17	3	71	1	1	46	6	17
19	30	11	—	10	3	6	41	15	—	10	1	15
≤ 18	114,295	60,107	296	13,814	27,849	12,229	115,453	59,856	173	13,293	29,627	12,504
										Total trips:		**242,134**

PASSES OF THE MISSISSIPPI RIVER (INCLUDED IN TRAFFIC OF MISSISSIPPI RIVER, MINNEAPOLIS TO MOUTH OF PASSES)

	Upbound						Downbound					
Grand Total	**8,317**	**4,433**	**2,149**	**771**	**487**	**477**	**8,860**	**4,591**	**2,289**	**858**	**565**	**557**
FOREIGN												
Total	**5,373**	**3,586**	**1,773**	**6**	**7**	**1**	**5,596**	**3,724**	**1,844**	**15**	**10**	**3**
48	—	—	—	—	—	—	1	1	—	—	—	—

Trips and Drafts of Vessels, 2011
(draft in feet)

Draft	Self Propelled Vessels				Non-Self Propelled Vessels		Self Propelled Vessels				Non-Self Propelled Vessels	
	Total	Dry Cargo	Tanker	Tow or Tug	Dry Cargo	Tanker	Total	Dry Cargo	Tanker	Tow or Tug	Dry Cargo	Tanker
PASSES OF THE MISSISSIPPI RIVER (INCLUDED IN TRAFFIC OF MISSISSIPPI RIVER, MINNEAPOLIS TO MOUTH OF PASSES) - continued												
	Upbound						Downbound					
FOREIGN												
47	2	—	2	—	—	—	4	4	—	—	—	—
46	12	7	5	—	—	—	67	63	4	—	—	—
45	56	16	40	—	—	—	124	97	27	—	—	—
44	25	9	16	—	—	—	90	62	28	—	—	—
43	42	22	20	—	—	—	111	100	11	—	—	—
42	26	16	10	—	—	—	100	82	18	—	—	—
41	66	39	27	—	—	—	108	90	18	—	—	—
40	466	274	192	—	—	—	732	565	167	—	—	—
39	142	38	104	—	—	—	191	114	77	—	—	—
38	241	163	78	—	—	—	486	431	55	—	—	—
37	82	26	56	—	—	—	124	73	51	—	—	—
36	121	63	58	—	—	—	154	86	68	—	—	—
35	144	58	86	—	—	—	202	141	61	—	—	—
34	112	51	61	—	—	—	208	147	61	—	—	—
33	124	67	57	—	—	—	185	104	81	—	—	—
32	138	74	64	—	—	—	211	143	68	—	—	—
31	94	46	48	—	—	—	147	82	65	—	—	—
30	233	153	80	—	—	—	288	137	151	—	—	—
29	215	118	97	—	—	—	300	114	186	—	—	—
28	312	158	154	—	—	—	448	206	242	—	—	—
27	248	142	106	—	—	—	234	140	94	—	—	—
26	211	126	83	1	—	1	171	98	72	—	—	1
25	331	258	73	—	—	—	188	113	72	2	—	1
24	289	245	44	—	—	—	159	113	46	—	—	—
23	272	247	25	—	—	—	80	63	17	—	—	—
22	338	300	38	—	—	—	80	55	25	—	—	—
21	330	293	37	—	—	—	81	59	22	—	—	—
20	258	213	45	—	—	—	86	56	26	2	2	—
19	137	118	19	—	—	—	40	35	5	—	—	—
≤ 18	306	246	48	5	7	—	196	150	26	11	8	1
DOMESTIC												
Total	**2,944**	**847**	**376**	**765**	**480**	**476**	**3,264**	**867**	**445**	**843**	**555**	**554**
40	6	—	—	—	—	6	27	—	27	—	—	—
39	—	—	—	—	—	—	1	—	1	—	—	—
38	3	—	3	—	—	—	14	—	14	—	—	—
37	—	—	—	—	—	—	39	—	39	—	—	—
36	5	—	—	—	5	—	51	—	24	1	25	1
35	2	1	—	—	1	—	69	6	45	4	10	4
34	3	—	1	1	—	1	44	—	31	—	7	6
33	5	3	—	—	2	—	23	2	12	—	—	9
32	4	—	1	—	2	1	27	—	5	—	1	21
31	4	—	—	1	—	3	56	3	3	17	—	33
30	16	—	—	1	6	9	19	—	7	1	—	11
29	37	—	—	11	1	25	70	2	5	12	3	48
28	53	—	1	29	3	20	96	—	23	24	9	40
27	19	—	7	—	5	7	108	—	61	14	5	28
26	27	—	—	7	10	10	37	—	12	10	6	9
25	31	—	23	—	3	5	22	—	6	2	4	10
24	20	—	—	8	9	3	18	—	—	10	2	6
23	5	—	1	1	—	3	12	—	—	2	4	6
22	10	—	1	5	—	4	52	—	—	4	46	2
21	42	—	1	9	16	16	26	—	—	2	16	8
20	114	—	50	44	17	3	65	—	1	44	6	14
19	29	11	—	9	3	6	39	15	—	9	1	14
≤ 18	2,509	832	287	639	397	354	2,349	839	129	687	410	284
										Total trips:		**17,177**

MISSISSIPPI RIVER SYSTEM (INTERNAL DOMESTIC)

	Upbound						Downbound					
Grand Total	**791,929**	**326,222**	**396**	**156,497**	**271,699**	**37,115**	**710,235**	**325,993**	**497**	**129,874**	**219,617**	**34,254**
DOMESTIC												
Total	**791,929**	**326,222**	**396**	**156,497**	**271,699**	**37,115**	**710,235**	**325,993**	**497**	**129,874**	**219,617**	**34,254**
13	4,352	3,202	138	363	287	362	5,804	3,187	421	413	1,259	524
12	23,034	20,119	1	349	2,219	346	23,988	20,108	2	400	3,103	375
11	13,586	8,114	—	1,440	3,222	810	16,665	8,106	—	1,364	6,347	848
10	14,028	320	5	5,855	6,103	1,745	14,315	289	2	5,573	6,948	1,503
9	217,195	127,241	4	18,347	63,636	7,967	210,621	127,217	23	15,210	61,629	6,542
8	74,723	20,512	70	23,649	27,004	3,488	63,825	19,949	—	18,482	22,803	2,591

Trips and Drafts of Vessels, 2011
(draft in feet)

Draft	Self Propelled Vessels				Non-Self Propelled Vessels		Self Propelled Vessels				Non-Self Propelled Vessels	
	Total	Dry Cargo	Tanker	Tow or Tug	Dry Cargo	Tanker	Total	Dry Cargo	Tanker	Tow or Tug	Dry Cargo	Tanker
MISSISSIPPI RIVER SYSTEM (INTERNAL DOMESTIC) - continued												
	Upbound						Downbound					
DOMESTIC												
7	43,062	2,279	—	32,832	6,837	1,114	34,568	2,867	—	24,139	6,262	1,300
6	35,736	9,163	84	22,294	3,052	1,143	31,094	9,125	44	18,656	2,727	542
5	120,760	97,230	—	21,929	807	794	118,665	97,255	—	19,202	1,818	390
4	42,565	6,492	94	2,578	32,872	529	42,554	6,475	4	2,504	33,089	482
3	18,305	13,483	—	1,346	2,396	1,080	17,843	13,494	—	1,247	2,013	1,089
2	175,760	18,067	—	25,023	116,749	15,921	125,141	17,921	1	22,178	69,475	15,566
1	8,823	—	—	492	6,515	1,816	5,152	—	—	506	2,144	2,502
										Total trips:		**1,502,164**

A

ALABAMA-COOSA RIVERS, AL AND GA . . . 115
ALLEGHENY RIVER, PA IMPROVED PORTION . . . 53
ALLEGHENY RIVER, PA OPEN CHANNEL PORTION . . . 54
AMITE RIVER AND BAYOU MANCHAC, LA . . . 148
ANAHUAC CHANNEL, TX . . . 184
ANCLOTE RIVER, FL . . . 93
ANCLOTE RIVER, FL (INTRACOASTAL WATERWAY, CALOOSAHATCHEE RIVER TO ANCLOTE RIVER, FL) . . . 93
APALACHICOLA BAY, FL . . . 115
APALACHICOLA, CHATTAHOOCHEE AND FLINT RIVERS, GA AND FL . . . 115
ARANSAS PASS, TX (CHANNEL TO ARANSAS PASS, TX) . . . 174
ARECIBO HARBOR, PR . . . 93
ARKANSAS RIVER (MCCLELLAN-KERR ARKANSAS RIVER NAVIGATION SYSTEM) . . . 22
ARROYO COLORADO, TX (TRIBUTARY ARROYO COLORADO, TX) . . . 179
ATCHAFALAYA RIVER(LOWER), LA (CONSOLIDATED REPORT) . . . 122
ATCHAFALAYA RIVER(UPPER), LA (CONSOLIDATED REPORT) . . . 123

B

BARATARIA BAY WATERWAY, LA . . . 148
BARKLEY CANAL, CUMBERLAND AND TENNESSEE RIVERS, TN . . . 42
BARREN RIVER, KY (GREEN AND BARREN RIVERS, KY) . . . 46
BATON ROUGE HARBOR - DEVIL'S SWAMP, LA (INCLUDED IN PORT OF BATON ROUGE) . . . 141
BATON ROUGE, LA (PORT OF BATON ROUGE, LA) . . . 138
BAYOUS:
- BERNARD, MS (BAYOU BERNARD, MS) . . . 111
- BIG PIGEON AND LITTLE PIGEON BAYOUS, LA . . . 148
- BLACKFISH BAYOU, AR (ST. FRANCIS AND L'ANGUILLE RIVERS AND BLACKFISH BAYOU, AR) . . . 15
- BONFOUCA, LA . . . 148
- CADET BAYOU, MS . . . 115
- CARLIN BAYOU, LA (PETIT ANSE, TIGRE AND CARLIN BAYOUS) . . . 127
- CASOTTE, MS . . . 109
- CEDAR BAYOU, TX . . . 158
- CHICO, FL . . . 115
- CHOCOLATE BAYOU, TX . . . 169
- CODEN, AL . . . 115
- CYPRESS BAYOU AND WATERWAY BETWEEN JEFFERSON, TX AND SHREVEPORT, LA . . . 10
- DES CANNES, LA (MERMENTAU RIVER, BAYOUS NEZPIQUE AND DES CANNES, LA (UPPER SECTION)) . . . 132
- DICKINSON BAYOU, TX . . . 184
- DOUBLE BAYOU, TX . . . 184
- DULAC, LA (WATERWAY FROM INTRACOASTAL WATERWAY TO BAYOU DULAC, LA (BAYOUS LE CARPE AND GRAND CAILLOU)) . . . 149
- DUPRE, LA . . . 148
- FRESHWATER BAYOU, LA . . . 127
- GALERE, MS . . . 115
- GRAND CAILLOU, LA (WATERWAY FROM INTRACOASTAL WATERWAY TO BAYOU DULAC, LA (BAYOUS LE CARPE AND GRAND CAILLOU)) . . . 149
- GROSSE TETE, LA . . . 148
- JOHNSONS BAYOU, LA . . . 184
- LA BATRE, AL . . . 115
- LA GRANGE BAYOU, FL . . . 115
- LA LOUTRE, ST. MALO AND YSCLOSKEY, LA . . . 148
- LACOMBE, LA . . . 148
- LAFOURCHE AND LAFOURCHE-JUMP WATERWAY, LA . . . 119
- LE CARPE, LA (WATERWAY FROM INTRACOASTAL WATERWAY TO BAYOU DULAC, LA (BAYOUS LE CARPE AND GRAND CAILLOU)) . . . 149
- LITTLE CAILLOU, LA . . . 148
- LITTLE PIGEON BAYOU, LA (BIG PIGEON AND LITTLE PIGEON BAYOUS, LA) . . . 148
- MACON, LA (TENSAS RIVER AND BAYOU MACON, LA) . . . 10
- MANCHAC, LA (AMITE RIVER AND BAYOU MANCHAC, LA) . . . 148
- NEZPIQUE, LA (MERMENTAU RIVER, BAYOUS NEZPIQUE AND DES CANNES, LA (UPPER SECTION)) . . . 132
- PETIT ANSE, TIGRE, AND CARLIN BAYOUS, LA . . . 127
- PLAQUEMINE BRULE, LA . . . 148
- SEGNETTE WATERWAY, LA . . . 148
- ST. MALO, LA (BAYOUS LA LOUTRE, ST. MALO AND YSCLOSKEY, LA) . . . 148
- TECHE AND VERMILION RIVER, LA . . . 131
- TECHE, LA . . . 130
- TERREBONNE, LA . . . 148
- TIGRE BAYOU, LA (PETIT ANSE, TIGRE AND CARLIN BAYOUS, LA) . . . 127
- WATSON BAYOU, FL . . . 115

B

YSCLOSKEY, LA (BAYOUS LA LOUTRE, ST. MALO, AND YSCLOSKEY, LA) . . . 148
BEAUMONT, TX (NECHES RIVER) . . . 154
BERNARD BAYOU, MS (BAYOU BERNARD, MS) . . . 111
BIG MARCO PASS, FL (CHANNEL FROM NAPLES TO GORDON PASS AND BIG MARCO PASS, FL) . . . 93
BIG PIGEON AND LITTLE PIGEON BAYOUS, LA . . . 148
BIG SANDY RIVER, TUG AND LEVISA FORKS, KY AND WV . . . 48
BIG SUNFLOWER RIVER, MS . . . 10
BILOXI HARBOR, MS . . . 111
BLACK RIVER, AR AND LA (OUACHITA AND BLACK RIVERS, AR AND LA) . . . 8
BLACK RIVER, AR AND MO . . . 25
BLACK RIVER, WI . . . 21
BLACK WARRIOR AND TOMBIGBEE RIVERS, AL . . . 104
BLACKFISH BAYOU, AR (ST. FRANCIS AND L'ANGUILLE RIVERS AND BLACKFISH BAYOU, AR) . . . 15
BLACKWATER RIVER, FL . . . 115
BLOOD RIVER, LA (TICKFAW, NATALBANY, PONCHATOULA AND BLOOD RIVERS, LA) . . . 149
BOGUE FALAYA RIVER, LA (TCHEFUNCTE AND BOGUE FALAYA RIVERS, LA) . . . 149
BON SECOUR RIVER, AL . . . 115
BONFOUCA BAYOU, LA (BAYOU BONFOUCA, LA) . . . 148
BRAZOS ISLAND HARBOR, TX . . . 180
BROWNSVILLE, TX . . . 181

C

CADET BAYOU, MS . . . 115
CALCASIEU RIVER AND PASS, LA (LAKE CHARLES, LA) . . . 132
CALOOSAHATCHEE RIVER, FL (INTRACOASTAL WATERWAY, CALOOSAHATCHEE RIVER TO ANCLOTE RIVER, FL) . . . 93
CALUMET-SAG CHANNEL, IL . . . 30
CARLIN BAYOU, LA (PETIT ANSE, TIGRE AND CARLIN BAYOUS) . . . 127
CARRABELLE, FL . . . 115
CARUTHERSVILLE HARBOR, MO (THE CHUTE) . . . 14
CASOTTE BAYOU, MS (BAYOU CASOTTE, MS) . . . 109
CEDAR BAYOU, TX . . . 158
CEDAR KEYS HARBOR, FL . . . 93
CHANNEL FROM NAPLES TO GORDON PASS AND BIG MARCO PASS, FL . . . 93
CHANNEL TO ARANSAS PASS, TX . . . 174
CHANNEL TO PALACIOS, TX . . . 184
CHANNEL TO PORT BOLIVAR, TX . . . 184
CHANNEL TO VICTORIA, TX . . . 174
CHARLOTTE HARBOR, FL . . . 93
CHATTAHOOCHEE RIVER, FL (APALACHICOLA, CHATTAHOOCHEE AND FLINT RIVERS, GA AND FL) . . . 115
CHATTANOOGA, TN . . . 43
CHICAGO RIVER, (SOUTH BRANCH), IL . . . 29
CHICAGO SANITARY AND SHIP CANAL, IL . . . 27
CHICAGO, IL, PORT OF
CALUMET-SAG CHANNEL, IL . . . 30
CHICAGO RIVER, (SOUTH BRANCH), IL . . . 29
CHICAGO SANITARY AND SHIP CANAL, IL . . . 27
CHICKASAW CREEK, AL . . . 103
CHICO BAYOU, FL (BAYOU CHICO, FL) . . . 115
CHIPOLA RIVER, FL (UPPER CHIPOLA RIVER, FL FROM MOUTH TO MARIANA) . . . 115
CHOCOLATE BAYOU, TX . . . 169
CHOCTAWHATCHEE BAY, FL (EAST PASS CHANNEL FROM THE GULF OF MEXICO INTO CHOCTAWHATCHEE BAY, FL) . . . 115
CHOCTAWHATCHEE RIVER, FL AND AL . . . 115
CHRISTIANSTED HARBOR, ST. CROIX, VI . . . 91
CINCINNATI, OH . . . 58
CLAIBORNE COUNTY PORT, MS . . . 10
CLEAR CREEK, TX . . . 184
CLEARWATER PASS, FL . . . 93
CLINCH RIVER, TN . . . 45
CODEN BAYOU, AL (BAYOU CODEN, AL) . . . 115
COLORADO RIVER AND FLOOD DISCHARGE CHANNELS, TX . . . 172
CONECUH RIVER, AL (ESCAMBIA AND CONECUH RIVERS, FL AND AL ESCAMBIA BAY, FL) . . . 97
COOSA RIVER, AL AND GA (ALABAMA-COOSA RIVERS, AL AND GA) . . . 115
CORPUS CHRISTI SHIP CHANNEL, TX . . . 177
CORPUS CHRISTI, TX . . . 175
CROSS-FLORIDA BARGE CANAL, FL . . . 93
CRYSTAL RIVER, FL . . . 93
CUMBERLAND RIVER, MOUTH TO MILE 552 (CONSOLIDATED REPORT) . . . 37
CUMBERLAND RIVER:
MOUTH TO MILE FFT (CONSOLIDATED REPORT) . . . 37

C

MOUTH TO NASHVILLE, TN . . . 38
NASHVILLE, TN, MOUTH TO MILE FFT . . . 39
PORT OF NASHVILLE, TN . . . 39
CYPRESS BAYOU AND WATERWAY BETWEEN JEFFERSON, TX AND SHREVEPORT, LA . . . 10

D

DAUPHIN ISLAND BAY, AL . . . 115
DES CANNES BAYOU, LA (MERMENTAU RIVER, BAYOUS NEZPIQUE AND DES CANNES, LA (UPPER SECTION)) . . . 132
DICKINSON BAYOU, TX . . . 184
DOG AND FOWL RIVERS, AL . . . 115
DOUBLE BAYOU, TX . . . 184
DULAC BAYOU, LA (WATERWAY FROM INTRACOASTAL WATERWAY TO BAYOU DULAC, LA (BAYOUS LE CARPE AND GRAND CAILLOU)) . . . 149
DUPRE BAYOU, LA (BAYOU DUPRE, LA) . . . 148

E

EAST PASS CHANNEL FROM THE GULF OF MEXICO INTO CHOCTAWHATCHEE BAY, FL . . . 115
EAST PEARL RIVER, MS . . . 113
ELK RIVER HARBOR, WV . . . 50
ELK RIVER, AL AND TN . . . 45
ELVIS STAHR (HICKMAN) HARBOR,KY . . . 13
EMPIRE, LA (WATERWAY FROM EMPIRE, LA TO GULF OF MEXICO) . . . 118
ESCAMBIA AND CONECUH RIVERS, FL AND AL
ESCAMBIA BAY, FL . . . 97
EVERGLADES HARBOR, COLLIER COUNTY, FL . . . 93

F

FAJARDO HARBOR, PR . . . 93
FLINT RIVER, FL (APALACHICOLA, CHATTAHOOCHEE AND FLINT RIVERS, GA AND FL) . . . 115
FLY CREEK (FAIRHOPE), AL . . . 115
FORT MYERS BEACH, FL . . . 93
FOWL RIVER, AL (DOG AND FOWL RIVERS, AL) . . . 115
FRANKLIN CANAL, LA (GULF INTRACOASTAL WATERWAY) . . . 149
FREEPORT HARBOR, TX . . . 170
FRENCH BROAD AND LITTLE PIGEON RIVERS, TN . . . 45
FRESHWATER BAYOU, LA . . . 127

G

GALERE BAYOU, MS (BAYOU GALERE, MS) . . . 115
GALVESTON CHANNEL, TX . . . 166
GALVESTON, TX DISTRICT . . . 150
GORDON PASS, FL (CHANNEL FROM NAPLES TO GORDON PASS AND BIG MARCO PASS, FL) . . . 93
GRAND CAILLOU BAYOU, LA (WATERWAY FROM INTRACOASTAL WATERWAY TO BAYOU DULAC, LA (BAYOUS LE CARPE AND GRAND CAILLOU)) . . . 149
GRAND LAGOON, PANAMA CITY, FL . . . 115
GREEN AND BARREN RIVERS, KY . . . 46
GREENS BAYOU CHANNEL, TX . . . 159
GREENVILLE, MS . . . 6
GROSSE TETE BAYOU, LA (BAYOU GROSSE TETE, LA) . . . 148
GUAYANES HARBOR, PR . . . 93
GULF COUNTY CANAL, FL . . . 115
GULF INTRACOASTAL WATERWAY:
APALACHEE BAY TO PANAMA CITY, FL . . . 66
APALACHEE BAY, FL TO THE MEXICAN BORDER (CONSOLIDATED REPORT) . . . 64
CORPUS CHRISTI, TX TO MEXICAN BORDER . . . 80
FRANKLIN CANAL, LA . . . 149
GALVESTON TO CORPUS CHRISTI, TX . . . 79
LOUISIANA PORTION, LA . . . 68
MISSISSIPPI RIVER, LA TO SABINE RIVER, TX . . . 72
MOBILE BAY, AL TO NEW ORLEANS, LA . . . 71
MORGAN CITY-PORT ALLEN ROUTE, LA . . . 125
PANAMA CITY TO PENSACOLA BAY, FL . . . 67
PENSACOLA BAY, FL TO MOBILE BAY, AL . . . 67
SABINE RIVER TO GALVESTON, TX . . . 77
TEXAS PORTION . . . 75
GULFPORT HARBOR, MS . . . 111
GUNTERSVILLE, AL . . . 43

H

HARBOR ISLAND, TX . . . 184
HELENA, AR . . . 12
HIWASSEE RIVER, TN . . . 45
HOMOSASSA RIVER, FL . . . 93
HORSESHOE COVE, FL. . . . 93
HOUMA NAVIGATION CANAL, LA . . . 121
HOUSTON SHIP CHANNEL, TX . . . 161
HUDSON RIVER, FL . . . 93
HUNTINGTON, WV DISTRICT. . . . 48
HUNTINGTON-TRISTATE (PORT OF HUNTINGTON-TRISTATE) . . . 57

I

ILLINOIS RIVER, IL . . . 26
ILLINOIS WATERWAY, IL (CONSOLIDATED REPORT) . . . 31
CALUMET-SAG CHANNEL, IL . . . 30
CHICAGO RIVER, (SOUTH BRANCH), IL . . . 29
CHICAGO SANITARY AND SHIP CANAL, IL . . . 27
ILLINOIS RIVER, IL . . . 26
INNERHARBOR NAVIGATION CANAL, LA . . . 116
INTRACOASTAL WATERWAY, CALOOSAHATCHEE RIVER TO ANCLOTE RIVER, FL . . . 93

J

J. BENNETT JOHNSTON WATERWAY (INCLUDES RED RIVER BELOW FULTON, AR AND OLD RIVER - MILE 0 TO 6). . . . 3
JACKSONVILLE, FL DISTRICT . . . 83
JEFFERSON, TX (CYPRESS BAYOU AND WATERWAY BETWEEN JEFFERSON, TX AND SHREVEPORT, LA) . . . 10
JOHNS PASS, FL . . . 93
JOHNSONS BAYOU, LA . . . 184
JORDAN RIVER, MS (WOLF AND JORDAN RIVERS, MS) . . . 115

K

KANAWHA RIVER, WV . . . 48
KANSAS CITY (PORT OF KANSAS CITY) . . . 35
KASKASKIA RIVER, IL. . . . 17
KENTUCKY RIVER, KY . . . 47
KISSIMMEE RIVER, FL . . . 93
KNOXVILLE, TN . . . 45

L

L'ANGUILLE RIVER, AR (ST. FRANCIS AND L'ANGUILLE RIVERS AND BLACKFISH BAYOU, AR) . . . 15
LA BATRE BAYOU, AL (BAYOU LA BATRE, AL) . . . 115
LA GRANGE BAYOU, FL . . . 115
LA LOUTRE BAYOU, LA (BAYOUS LA LOUTRE, ST. MALO AND YSCLOSKEY, LA) . . . 148
LACOMBE BAYOU, LA (BAYOU LACOMBE, LA) . . . 148
LAFOURCHE BAYOU AND LAFOURCHE-JUMP WATERWAY, LA . . . 119
LAKE CHARLES DEEP WATER CHANNEL, LA . . . 128
LAKE CHARLES, LA (CALCASIEU RIVER AND PASS, LA (LAKE CHARLES, LA)). . . . 132
LAKE PONTCHARTRAIN, LA . . . 149
LAKE PROVIDENCE, LA . . . 7
LE CARPE BAYOU, LA (WATERWAY FROM INTRACOASTAL WATERWAY TO BAYOU DULAC, LA (BAYOUS LE CARPE AND GRAND CAILLOU)) . . . 149
LEVISA FORK, KY AND WV (BIG SANDY RIVER, TUG AND LEVISA FORKS, KY AND WV) . . . 48
LIBERTY, TX (TRINITY RIVER CHANNEL TO LIBERTY, TX) . . . 184
LITTLE CAILLOU BAYOU, LA (BAYOU LITTLE CAILLOU, LA) . . . 148
LITTLE KANAWHA RIVER, WV . . . 50
LITTLE MANATEE RIVER, FL . . . 93
LITTLE PIGEON BAYOU, LA (BIG PIGEON AND LITTLE PIGEON BAYOUS, LA) . . . 148
LITTLE PIGEON RIVER, TN (FRENCH BROAD AND LITTLE PIGEON RIVERS, TN) . . . 45
LITTLE RIVER, LA . . . 10
LITTLE ROCK, AR DISTRICT . . . 22
LONGBOAT PASS, FL . . . 93
LOUISVILLE, KY . . . 59
LOUISVILLE, KY DISTRICT . . . 46

M

MACON BAYOU, LA (TENSAS RIVER AND BAYOU MACON, LA) . . . 10
MADISON PARISH PORT, LA . . . 9
MANATEE RIVER, FL . . . 93
MANCHAC BAYOU, LA (AMITE RIVER AND BAYOU MANCHAC, LA) . . . 148
MARIANA, FL (UPPER CHIPOLA RIVER, FL FROM MOUTH TO MARIANA). . . . 115
MATAGORDA SHIP CHANNEL, TX (PORT LAVACA/POINT COMFORT, TX) . . . 173

M

MAYAGUEZ HARBOR, PR . . . 93
MCCLELLAN-KERR ARKANSAS RIVER NAVIGATION SYSTEM (CONSOLIDATED REPORT). . . . 22
MEMPHIS, TN . . . 11
MEMPHIS, TN DISTRICT . . . 11
MERMENTAU RIVER, BAYOUS NEZPIQUE AND DES CANNES, LA (UPPER SECTION). . . . 132
MERMENTAU RIVER, LA . . . 130
MINNEAPOLIS, MN . . . 19
MINNESOTA RIVER, MN . . . 20
MISSISSIPPI RIVER GULF OUTLET VIA VENICE VICINITY CONSOLIDATION . . . 118
MISSISSIPPI RIVER SYSTEM . . . 219
MISSISSIPPI RIVER SYSTEM (INTERNAL DOMESTIC) . . . 219
MISSISSIPPI RIVER:
BATON ROUGE, LA TO MOUTH OF PASSES . . . 199
BATON ROUGE, LA TO NEW ORLEANS, LA. . . . 204
MINNEAPOLIS, MN TO MOUTH OF MISSOURI RIVER . . . 192
MINNEAPOLIS, MN TO MOUTH OF OHIO RIVER . . . 190
MINNEAPOLIS, MN TO MOUTH OF PASSES (CONSOLIDATED REPORT). . . . 185
MOUTH OF MISSOURI RIVER TO MOUTH OF OHIO RIVER . . . 194
MOUTH OF OHIO RIVER TO BATON ROUGE, LA . . . 197
NEW ORLEANS, LA TO MOUTH OF PASSES . . . 209
PASSES OF THE MISSISSIPPI RIVER . . . 215
MISSOURI RIVER:
FORT BENTON, MT TO MOUTH (CONSOLIDATED REPORT) . . . 34
FORT BENTON, MT TO SIOUX CITY, IA . . . 36
KANSAS CITY TO THE MOUTH . . . 34
OMAHA TO KANSAS CITY . . . 35
PORT OF KANSAS CITY, MO . . . 35
SIOUX CITY TO OMAHA . . . 36
MOBILE HARBOR, AL . . . 98
MOBILE, AL DISTRICT . . . 95
MONONGAHELA RIVER, PA AND WV . . . 52
MORGAN CITY, LA, PORT OF . . . 124
MORGAN CITY-PORT ALLEN ROUTE, LA (GULF INTRACOASTAL WATERWAY, MORGAN CITY-PORT ALLEN ROUTE, LA) . . . 125
MOUNT VERNON, IN . . . 60
MOUTH OF YAZOO RIVER, MS . . . 8
MUSKINGUM RIVER, OH . . . 50

N

NAPLES, FL (CHANNEL FROM NAPLES TO GORDON PASS AND BIG MARCO PASS, FL) . . . 93
NASHVILLE, TN (PORT OF NASHVILLE, TN). . . . 39
NASHVILLE, TN DISTRICT . . . 37
NATALBANY RIVER, LA (TICKFAW, NATALBANY, PONCHATOULA AND BLOOD RIVERS, LA) . . . 149
NATCHEZ, MS . . . 5
NECHES RIVER, TX (BEAUMONT, TX) . . . 154
NEW MADRID HARBOR, MO . . . 15
NEW ORLEANS, LA (PORT OF NEW ORLEANS, LA). . . . 134
NEW ORLEANS, LA DISTRICT . . . 116
NEW PASS, FL. . . . 94
NEZPIQUE BAYOU, LA (MERMENTAU RIVER, BAYOUS NEZPIQUE AND DES CANNES, LA (UPPER SECTION)) . . . 132

O

OHIO RIVER . . . 55
OHIO RIVER SYSTEM. . . . 61
OKEECHOBEE WATERWAY, FL . . . 94
ORANGE, TX (SABINE RIVER) . . . 153
OSCEOLA HARBOR, AR . . . 14
OUACHITA AND BLACK RIVERS, AR AND LA. . . . 8

P

PALACIOS, TX (CHANNEL TO PALACIOS, TX) . . . 184
PANACEA, FL. . . . 115
PASCAGOULA HARBOR, MS . . . 107
PASCAGOULA RIVER, MS. . . . 115
PASS CHRISTIAN HARBOR, MS . . . 115
PASS MANCHAC, LA. . . . 149
PASSES OF THE MISSISSIPPI RIVER (INCLUDED IN TRAFFIC OF MISSISSIPPI RIVER, MINNEAPOLIS TO MOUTH OF PASSES). . . . 215
PEARL RIVER, MS AND LA . . . 10
PENSACOLA HARBOR, FL . . . 97

P

PERDIDO PASS CHANNEL, AL . . . 115
PETIT ANSE, TIGRE, AND CARLIN BAYOUS, LA . . . 127
PITHLACHASCOTEE RIVER, FL . . . 94
PITTSBURGH, PA (PORT OF PITTSBURGH, PA) . . . 51
PITTSBURGH, PA DISTRICT . . . 51
PLAQUEMINE BRULE BAYOU, LA (BAYOU PLAQUEMINE BRULE, LA) . . . 148
PLAQUEMINES, LA (PORT OF PLAQUEMINES, LA) . . . 145
PONCE HARBOR, PR . . . 89
PONCHATOULA RIVER, LA (TICKFAW, NATALBANY, PONCHATOULA AND BLOOD RIVERS, LA) . . . 149
PORT ARTHUR, TX . . . 156
PORT BOLIVAR, TX (CHANNEL TO PORT BOLIVAR, TX) . . . 184
PORT ISABEL, TX . . . 184
PORT MANATEE, FL . . . 83
PORT MANSFIELD, TX . . . 184
PORT OF BATON ROUGE, LA . . . 138
PORT OF CATOOSA, OK (TULSA, PORT OF CATOOSA, OK) . . . 23
PORT OF HUNTINGTON - TRISTATE . . . 57
PORT OF KANSAS CITY, MO . . . 35
PORT OF METROPOLITAN ST. LOUIS, MO . . . 16
PORT OF NASHVILLE, TN . . . 39
PORT OF NEW ORLEANS, LA . . . 134
PORT OF PITTSBURGH, PA . . . 51
PORT OF PLAQUEMINES, LA . . . 145
PORT OF SOUTH LOUISIANA (LA) . . . 142
PORT ST. JOE HARBOR, FL . . . 115

R

ROCK ISLAND, IL DISTRICT . . . 26
ROCKPORT, TX . . . 184
ROSEDALE HARBOR, MS . . . 6

S

SABINE PASS HARBOR, TX . . . 158
SABINE RIVER, (ORANGE, TX) . . . 153
SABINE-NECHES WATERWAY, TX . . . 150
SAN BERNARD RIVER, TX . . . 169
SAN JUAN HARBOR, PR . . . 87
SEGNETTE BAYOU, LA (BAYOU SEGNETTE WATERWAY, LA) . . . 148
SHREVEPORT, LA (CYPRESS BAYOU AND WATERWAY BETWEEN JEFFERSON, TX AND SHREVEPORT, LA) . . . 10
SOUTH LOUISIANA (LA) (PORT OF SOUTH LOUISIANA (LA)) . . . 142
SOUTHEAST MISSOURI PORT, MO . . . 18
ST. CROIX RIVER, WI AND MN . . . 21
ST. FRANCIS AND L'ANGUILLE RIVERS AND BLACKFISH BAYOU, AR . . . 15
ST. LOUIS, MO (PORT OF METROPOLITAN ST. LOUIS, MO) . . . 16
ST. LOUIS, MO DISTRICT . . . 16
ST. MALO BAYOU, LA (BAYOUS LA LOUTRE, ST. MALO AND YSCLOSKEY, LA) . . . 148
ST. MARKS RIVER, FL . . . 115
ST. PAUL, MN . . . 19
ST. PAUL, MN DISTRICT . . . 19
ST. PETERSBURG HARBOR, FL . . . 94
ST. THOMAS HARBOR, VI . . . 90
STEINHATCHEE RIVER, FL . . . 94
SUWANNEE RIVER, FL . . . 94

T

TAMPA HARBOR, FL . . . 84
TCHEFUNCTE AND BOGUE FALAYA RIVERS, LA . . . 149
TECHE BAYOU, LA (BAYOU TECHE AND VERMILION RIVER, LA) . . . 131
TECHE BAYOU, LA (BAYOU TECHE, LA) . . . 130
TENNESSEE RIVER, TN, AL AND KY . . . 40
TENNESSEE TOMBIGBEE WATERWAY . . . 106
TENSAS RIVER AND BAYOU MACON, LA . . . 10
TERREBONNE BAYOU, LA (BAYOU TERREBONNE, LA) . . . 148
TEXAS CITY CHANNEL, TX . . . 165
THEODORE SHIP CHANNEL, AL (INCLUDED IN MOBILE HARBOR, AL) . . . 101
THREE MILE CREEK, AL . . . 103
TICKFAW, NATALBANY, PONCHATOULA AND BLOOD RIVERS, LA . . . 149
TIGRE BAYOU, LA (PETIT ANSE, TIGRE AND CARLIN BAYOUS, LA) . . . 127
TRIBUTARY ARROYO COLORADO, TX . . . 179
TRINITY RIVER CHANNEL TO LIBERTY, TX . . . 184

T

TUG FORK, KY AND WV (BIG SANDY RIVER, TUG AND LEVISA FORKS, KY AND WV) 48
TULSA, PORT OF CATOOSA, OK. 23

U

UPPER CHIPOLA RIVER, FL FROM MOUTH TO MARIANA 115
UPPER WHITE RIVER, AR ABOVE BATESVILLE, AR 25

V

VERMILION RIVER, LA (BAYOU TECHE AND VERMILION RIVER, LA) 131
VICKSBURG, MS 4
VICKSBURG, MS DISTRICT 4
VICTORIA, TX (CHANNEL TO VICTORIA, TX) 174
VINTON WATERWAY, LA 149

W

WATERWAY FROM EMPIRE, LA TO GULF OF MEXICO 118
WATERWAY FROM INTRACOASTAL WATERWAY TO BAYOU DULAC, LA (BAYOUS LE CARPE AND GRAND CAILLOU) 149
WATSON BAYOU, FL 115
WHITE RIVER, AR (UPPER WHITE RIVER, AR) 25
WHITE RIVER, AR BELOW BATESVILLE, AR 15
WITHLACOOCHEE RIVER, FL 94
WOLF AND JORDAN RIVERS, MS. 115
WOLF RIVER, TN 12

Y

YAZOO RIVER, MS 10
YAZOO RIVER, MS (MOUTH OF YAZOO RIVER, MS). 8
YELLOW BEND PORT, AR 10
YSCLOSKEY BAYOU, LA (BAYOUS LA LOUTRE, ST. MALO AND YSCLOSKEY, LA). 148

A

ALABAMA-COOSA RIVERS, AL AND GA . . . 264
ALLEGHENY RIVER, PA IMPROVED PORTION . . . 244
ALLEGHENY RIVER, PA OPEN CHANNEL PORTION . . . 244
AMITE RIVER AND BAYOU MANCHAC, LA . . . 278
ANAHUAC CHANNEL, TX . . . 293
ANCLOTE RIVER, FL . . . 254
ANCLOTE RIVER, FL (INTRACOASTAL WATERWAY, CALOOSAHATCHEE RIVER TO ANCLOTE RIVER, FL) . . . 255
APALACHICOLA BAY, FL . . . 264
APALACHICOLA, CHATTAHOOCHEE AND FLINT RIVERS, GA AND FL . . . 264
ARANSAS PASS, TX (CHANNEL TO ARANSAS PASS, TX) . . . 289
ARECIBO HARBOR, PR . . . 254
ARKANSAS RIVER (MCCLELLAN-KERR ARKANSAS RIVER NAVIGATION SYSTEM) . . . 234
ARROYO COLORADO, TX (TRIBUTARY ARROYO COLORADO, TX) . . . 291
ATCHAFALAYA RIVER(LOWER), LA (CONSOLIDATED REPORT) . . . 268
ATCHAFALAYA RIVER(UPPER), LA (CONSOLIDATED REPORT) . . . 269

B

BARATARIA BAY WATERWAY, LA . . . 278
BARKLEY CANAL, CUMBERLAND AND TENNESSEE RIVERS, TN . . . 239
BARREN RIVER, KY (GREEN AND BARREN RIVERS, KY) . . . 242
BATON ROUGE HARBOR - DEVIL'S SWAMP, LA (INCLUDED IN PORT OF BATON ROUGE) . . . 276
BATON ROUGE, LA (PORT OF BATON ROUGE, LA) . . . 275
BAYOUS:
- BERNARD, MS (BAYOU BERNARD, MS) . . . 262
- BIG PIGEON AND LITTLE PIGEON BAYOUS, LA . . . 279
- BLACKFISH BAYOU, AR (ST. FRANCIS AND L'ANGUILLE RIVERS AND BLACKFISH BAYOU, AR) . . . 230
- BONFOUCA, LA . . . 278
- CADET BAYOU, MS . . . 264
- CARLIN BAYOU, LA (PETIT ANSE, TIGRE AND CARLIN BAYOUS) . . . 270
- CASOTTE, MS . . . 261
- CEDAR BAYOU, TX . . . 283
- CHICO, FL . . . 264
- CHOCOLATE BAYOU, TX . . . 286
- CODEN, AL . . . 264
- CYPRESS BAYOU AND WATERWAY BETWEEN JEFFERSON, TX AND SHREVEPORT, LA . . . 227
- DES CANNES, LA (MERMENTAU RIVER, BAYOUS NEZPIQUE AND DES CANNES, LA (UPPER SECTION)) . . . 273
- DICKINSON BAYOU, TX . . . 293
- DOUBLE BAYOU, TX . . . 293
- DULAC, LA (WATERWAY FROM INTRACOASTAL WATERWAY TO BAYOU DULAC, LA (BAYOUS LE CARPE AND GRAND CAILLOU)) . . . 279
- DUPRE, LA . . . 278
- FRESHWATER BAYOU, LA . . . 271
- GALERE, MS . . . 264
- GRAND CAILLOU, LA (WATERWAY FROM INTRACOASTAL WATERWAY TO BAYOU DULAC, LA (BAYOUS LE CARPE AND GRAND CAILLOU)) . . . 279
- GROSSE TETE, LA . . . 278
- JOHNSONS BAYOU, LA . . . 294
- LA BATRE, AL . . . 264
- LA GRANGE BAYOU, FL . . . 265
- LA LOUTRE, ST. MALO AND YSCLOSKEY, LA . . . 279
- LACOMBE, LA . . . 278
- LAFOURCHE AND LAFOURCHE-JUMP WATERWAY, LA . . . 267
- LE CARPE, LA (WATERWAY FROM INTRACOASTAL WATERWAY TO BAYOU DULAC, LA (BAYOUS LE CARPE AND GRAND CAILLOU)) . . . 279
- LITTLE CAILLOU, LA . . . 278
- LITTLE PIGEON BAYOU, LA (BIG PIGEON AND LITTLE PIGEON BAYOUS, LA) . . . 279
- MACON, LA (TENSAS RIVER AND BAYOU MACON, LA) . . . 227
- MANCHAC, LA (AMITE RIVER AND BAYOU MANCHAC, LA) . . . 278
- NEZPIQUE, LA (MERMENTAU RIVER, BAYOUS NEZPIQUE AND DES CANNES, LA (UPPER SECTION)) . . . 273
- PETIT ANSE, TIGRE, AND CARLIN BAYOUS, LA . . . 270
- PLAQUEMINE BRULE, LA . . . 278
- SEGNETTE WATERWAY, LA . . . 278
- ST. MALO, LA (BAYOUS LA LOUTRE, ST. MALO AND YSCLOSKEY, LA) . . . 279
- TECHE AND VERMILION RIVER, LA . . . 272
- TECHE, LA . . . 272
- TERREBONNE, LA . . . 278
- TIGRE BAYOU, LA (PETIT ANSE, TIGRE AND CARLIN BAYOUS, LA) . . . 270

B

WATSON BAYOU, FL . . . 265
YSCLOSKEY, LA (BAYOUS LA LOUTRE, ST. MALO, AND YSCLOSKEY, LA) . . . 279
BEAUMONT, TX (NECHES RIVER) . . . 281
BERNARD BAYOU, MS (BAYOU BERNARD, MS) . . . 262
BIG MARCO PASS, FL (CHANNEL FROM NAPLES TO GORDON PASS AND BIG MARCO PASS, FL) . . . 255
BIG PIGEON AND LITTLE PIGEON BAYOUS, LA . . . 279
BIG SANDY RIVER, TUG AND LEVISA FORKS, KY AND WV . . . 243
BIG SUNFLOWER RIVER, MS . . . 226
BILOXI HARBOR, MS . . . 262
BLACK RIVER, AR AND LA (OUACHITA AND BLACK RIVERS, AR AND LA) . . . 226
BLACK RIVER, AR AND MO . . . 234
BLACK RIVER, WI . . . 233
BLACK WARRIOR AND TOMBIGBEE RIVERS, AL . . . 260
BLACKFISH BAYOU, AR (ST. FRANCIS AND L'ANGUILLE RIVERS AND BLACKFISH BAYOU, AR) . . . 230
BLACKWATER RIVER, FL . . . 264
BLOOD RIVER, LA (TICKFAW, NATALBANY, PONCHATOULA AND BLOOD RIVERS, LA) . . . 279
BOGUE FALAYA RIVER, LA (TCHEFUNCTE AND BOGUE FALAYA RIVERS, LA) . . . 279
BON SECOUR RIVER, AL . . . 264
BONFOUCA BAYOU, LA (BAYOU BONFOUCA, LA) . . . 278
BRAZOS ISLAND HARBOR, TX . . . 292
BROWNSVILLE, TX . . . 292

C

CADET BAYOU, MS . . . 264
CALCASIEU RIVER AND PASS, LA (LAKE CHARLES, LA) . . . 273
CALOOSAHATCHEE RIVER, FL (INTRACOASTAL WATERWAY, CALOOSAHATCHEE RIVER TO ANCLOTE RIVER, FL) . . . 255
CALUMET-SAG CHANNEL, IL . . . 235
CARLIN BAYOU, LA (PETIT ANSE, TIGRE AND CARLIN BAYOUS) . . . 270
CARRABELLE, FL . . . 264
CARUTHERSVILLE HARBOR, MO (THE CHUTE) . . . 229
CASOTTE BAYOU, MS (BAYOU CASOTTE, MS) . . . 261
CEDAR BAYOU, TX . . . 283
CEDAR KEYS HARBOR, FL . . . 254
CHANNEL FROM NAPLES TO GORDON PASS AND BIG MARCO PASS, FL . . . 255
CHANNEL TO ARANSAS PASS, TX . . . 289
CHANNEL TO PALACIOS, TX . . . 293
CHANNEL TO PORT BOLIVAR, TX . . . 293
CHANNEL TO VICTORIA, TX . . . 289
CHARLOTTE HARBOR, FL . . . 255
CHATTAHOOCHEE RIVER, FL (APALACHICOLA, CHATTAHOOCHEE AND FLINT RIVERS, GA AND FL) . . . 264
CHATTANOOGA, TN . . . 240
CHICAGO RIVER, (SOUTH BRANCH), IL . . . 235
CHICAGO SANITARY AND SHIP CANAL, IL . . . 235
CHICAGO, IL, PORT OF
CALUMET-SAG CHANNEL, IL . . . 235
CHICAGO RIVER, (SOUTH BRANCH), IL . . . 235
CHICAGO SANITARY AND SHIP CANAL, IL . . . 235
CHICKASAW CREEK, AL . . . 260
CHICO BAYOU, FL (BAYOU CHICO, FL) . . . 264
CHIPOLA RIVER, FL (UPPER CHIPOLA RIVER, FL FROM MOUTH TO MARIANA) . . . 265
CHOCOLATE BAYOU, TX . . . 286
CHOCTAWHATCHEE BAY, FL (EAST PASS CHANNEL FROM THE GULF OF MEXICO INTO CHOCTAWHATCHEE BAY, FL) . . . 265
CHOCTAWHATCHEE RIVER, FL AND AL . . . 264
CHRISTIANSTED HARBOR, ST. CROIX, VI . . . 254
CINCINNATI, OH . . . 245
CLAIBORNE COUNTY PORT, MS . . . 226
CLEAR CREEK, TX . . . 293
CLEARWATER PASS, FL . . . 255
CLINCH RIVER, TN . . . 240
CODEN BAYOU, AL (BAYOU CODEN, AL) . . . 264
COLORADO RIVER AND FLOOD DISCHARGE CHANNELS, TX . . . 288
CONECUH RIVER, AL (ESCAMBIA AND CONECUH RIVERS, FL AND AL ESCAMBIA BAY, FL) . . . 257
COOSA RIVER, AL AND GA (ALABAMA-COOSA RIVERS, AL AND GA) . . . 264
CORPUS CHRISTI SHIP CHANNEL, TX . . . 290
CORPUS CHRISTI, TX . . . 289
CROSS-FLORIDA BARGE CANAL, FL . . . 255
CRYSTAL RIVER, FL . . . 255
CUMBERLAND RIVER, MOUTH TO MILE 552 (CONSOLIDATED REPORT) . . . 238

C

CUMBERLAND RIVER:
MOUTH TO MILE FFT (CONSOLIDATED REPORT) . . . 238
MOUTH TO NASHVILLE, TN . . . 238
NASHVILLE, TN, MOUTH TO MILE FFT . . . 238
PORT OF NASHVILLE, TN . . . 238
CYPRESS BAYOU AND WATERWAY BETWEEN JEFFERSON, TX AND SHREVEPORT, LA. . . . 227

D

DAUPHIN ISLAND BAY, AL . . . 264
DES CANNES BAYOU, LA (MERMENTAU RIVER, BAYOUS NEZPIQUE AND DES CANNES, LA (UPPER SECTION)) . . . 273
DICKINSON BAYOU, TX . . . 293
DOG AND FOWL RIVERS, AL . . . 264
DOUBLE BAYOU, TX. . . . 293
DULAC BAYOU, LA (WATERWAY FROM INTRACOASTAL WATERWAY TO BAYOU DULAC, LA (BAYOUS LE CARPE AND GRAND CAILLOU)). . . . 279
DUPRE BAYOU, LA (BAYOU DUPRE, LA). . . . 278

E

EAST PASS CHANNEL FROM THE GULF OF MEXICO INTO CHOCTAWHATCHEE BAY, FL . . . 265
EAST PEARL RIVER, MS . . . 263
ELK RIVER HARBOR, WV . . . 243
ELK RIVER, AL AND TN . . . 240
ELVIS STAHR (HICKMAN) HARBOR,KY. . . . 229
EMPIRE, LA (WATERWAY FROM EMPIRE, LA TO GULF OF MEXICO) . . . 267
ESCAMBIA AND CONECUH RIVERS, FL AND AL
ESCAMBIA BAY, FL. . . . 257
EVERGLADES HARBOR, COLLIER COUNTY, FL. . . . 255

F

FAJARDO HARBOR, PR . . . 255
FLINT RIVER, FL (APALACHICOLA, CHATTAHOOCHEE AND FLINT RIVERS, GA AND FL) . . . 264
FLY CREEK (FAIRHOPE), AL . . . 265
FORT MYERS BEACH, FL . . . 255
FOWL RIVER, AL (DOG AND FOWL RIVERS, AL) . . . 264
FRANKLIN CANAL, LA (GULF INTRACOASTAL WATERWAY) . . . 279
FREEPORT HARBOR, TX . . . 287
FRENCH BROAD AND LITTLE PIGEON RIVERS, TN. . . . 240
FRESHWATER BAYOU, LA . . . 271

G

GALERE BAYOU, MS (BAYOU GALERE, MS). . . . 264
GALVESTON CHANNEL, TX . . . 286
GALVESTON, TX DISTRICT . . . 280
GORDON PASS, FL (CHANNEL FROM NAPLES TO GORDON PASS AND BIG MARCO PASS, FL) . . . 255
GRAND CAILLOU BAYOU, LA (WATERWAY FROM INTRACOASTAL WATERWAY TO BAYOU DULAC, LA (BAYOUS LE CARPE AND GRAND CAILLOU)) . . . 279
GRAND LAGOON, PANAMA CITY, FL . . . 265
GREEN AND BARREN RIVERS, KY . . . 242
GREENS BAYOU CHANNEL, TX. . . . 283
GREENVILLE, MS . . . 225
GROSSE TETE BAYOU, LA (BAYOU GROSSE TETE, LA) . . . 278
GUAYANES HARBOR, PR . . . 255
GULF COUNTY CANAL, FL . . . 265
GULF INTRACOASTAL WATERWAY:
APALACHEE BAY TO PANAMA CITY, FL. . . . 247
APALACHEE BAY, FL TO THE MEXICAN BORDER (CONSOLIDATED REPORT) . . . 247
CORPUS CHRISTI, TX TO MEXICAN BORDER . . . 249
FRANKLIN CANAL, LA. . . . 279
GALVESTON TO CORPUS CHRISTI, TX . . . 249
LOUISIANA PORTION, LA. . . . 248
MISSISSIPPI RIVER, LA TO SABINE RIVER, TX . . . 248
MOBILE BAY, AL TO NEW ORLEANS, LA . . . 248
MORGAN CITY-PORT ALLEN ROUTE, LA . . . 270
PANAMA CITY TO PENSACOLA BAY, FL . . . 247
PENSACOLA BAY, FL TO MOBILE BAY, AL . . . 247
SABINE RIVER TO GALVESTON, TX . . . 249
TEXAS PORTION . . . 249
GULFPORT HARBOR, MS . . . 263
GUNTERSVILLE, AL . . . 239

H

HARBOR ISLAND, TX . . . 293
HELENA, AR . . . 228
HIWASSEE RIVER, TN . . . 241
HOMOSASSA RIVER, FL . . . 255
HORSESHOE COVE, FL . . . 255
HOUMA NAVIGATION CANAL, LA . . . 268
HOUSTON SHIP CHANNEL, TX . . . 284
HUDSON RIVER, FL . . . 255
HUNTINGTON, WV DISTRICT . . . 243
HUNTINGTON-TRISTATE (PORT OF HUNTINGTON-TRISTATE) . . . 245

I

ILLINOIS RIVER, IL . . . 235
ILLINOIS WATERWAY, IL (CONSOLIDATED REPORT) . . . 235
CALUMET-SAG CHANNEL, IL . . . 235
CHICAGO RIVER, (SOUTH BRANCH), IL . . . 235
CHICAGO SANITARY AND SHIP CANAL, IL . . . 235
ILLINOIS RIVER, IL . . . 235
INNERHARBOR NAVIGATION CANAL, LA . . . 266
INTRACOASTAL WATERWAY, CALOOSAHATCHEE RIVER TO ANCLOTE RIVER, FL . . . 255

J

J. BENNETT JOHNSTON WATERWAY (INCLUDES RED RIVER BELOW FULTON, AR AND OLD RIVER - MILE 0 TO 6) . . . 224
JACKSONVILLE, FL DISTRICT . . . 251
JEFFERSON, TX (CYPRESS BAYOU AND WATERWAY BETWEEN JEFFERSON, TX AND SHREVEPORT, LA) . . . 227
JOHNS PASS, FL . . . 255
JOHNSONS BAYOU, LA . . . 294
JORDAN RIVER, MS (WOLF AND JORDAN RIVERS, MS) . . . 265

K

KANAWHA RIVER, WV . . . 243
KANSAS CITY (PORT OF KANSAS CITY) . . . 236
KASKASKIA RIVER, IL . . . 231
KENTUCKY RIVER, KY . . . 242
KISSIMMEE RIVER, FL . . . 256
KNOXVILLE, TN . . . 240

L

L'ANGUILLE RIVER, AR (ST. FRANCIS AND L'ANGUILLE RIVERS AND BLACKFISH BAYOU, AR) . . . 230
LA BATRE BAYOU, AL (BAYOU LA BATRE, AL) . . . 264
LA GRANGE BAYOU, FL . . . 265
LA LOUTRE BAYOU, LA (BAYOUS LA LOUTRE, ST. MALO AND YSCLOSKEY, LA) . . . 279
LACOMBE BAYOU, LA (BAYOU LACOMBE, LA) . . . 278
LAFOURCHE BAYOU AND LAFOURCHE-JUMP WATERWAY, LA . . . 267
LAKE CHARLES DEEP WATER CHANNEL, LA . . . 271
LAKE CHARLES, LA (CALCASIEU RIVER AND PASS, LA (LAKE CHARLES, LA)) . . . 273
LAKE PONTCHARTRAIN, LA . . . 279
LAKE PROVIDENCE, LA . . . 225
LE CARPE BAYOU, LA (WATERWAY FROM INTRACOASTAL WATERWAY TO BAYOU DULAC, LA (BAYOUS LE CARPE AND GRAND CAILLOU)) . . . 279
LEVISA FORK, KY AND WV (BIG SANDY RIVER, TUG AND LEVISA FORKS, KY AND WV) . . . 243
LIBERTY, TX (TRINITY RIVER CHANNEL TO LIBERTY, TX) . . . 294
LITTLE CAILLOU BAYOU, LA (BAYOU LITTLE CAILLOU, LA) . . . 278
LITTLE KANAWHA RIVER, WV . . . 243
LITTLE MANATEE RIVER, FL . . . 256
LITTLE PIGEON BAYOU, LA (BIG PIGEON AND LITTLE PIGEON BAYOUS, LA) . . . 279
LITTLE PIGEON RIVER, TN (FRENCH BROAD AND LITTLE PIGEON RIVERS, TN) . . . 240
LITTLE RIVER, LA . . . 227
LITTLE ROCK, AR DISTRICT . . . 234
LONGBOAT PASS, FL . . . 256
LOUISVILLE, KY . . . 246
LOUISVILLE, KY DISTRICT . . . 242

M

MACON BAYOU, LA (TENSAS RIVER AND BAYOU MACON, LA) . . . 227
MADISON PARISH PORT, LA . . . 226
MANATEE RIVER, FL . . . 256
MANCHAC BAYOU, LA (AMITE RIVER AND BAYOU MANCHAC, LA) . . . 278

M

MARIANA, FL (UPPER CHIPOLA RIVER, FL FROM MOUTH TO MARIANA) . . . 265
MATAGORDA SHIP CHANNEL, TX (PORT LAVACA/POINT COMFORT, TX) . . . 288
MAYAGUEZ HARBOR, PR . . . 256
MCCLELLAN-KERR ARKANSAS RIVER NAVIGATION SYSTEM (CONSOLIDATED REPORT) . . . 234
MEMPHIS, TN . . . 228
MEMPHIS, TN DISTRICT . . . 228
MERMENTAU RIVER, BAYOUS NEZPIQUE AND DES CANNES, LA (UPPER SECTION) . . . 273
MERMENTAU RIVER, LA . . . 272
MINNEAPOLIS, MN . . . 232
MINNESOTA RIVER, MN . . . 232
MISSISSIPPI RIVER GULF OUTLET VIA VENICE VICINITY CONSOLIDATION . . . 266
MISSISSIPPI RIVER SYSTEM . . . 300
MISSISSIPPI RIVER SYSTEM (INTERNAL DOMESTIC) . . . 300
MISSISSIPPI RIVER:
BATON ROUGE, LA TO MOUTH OF PASSES . . . 297
BATON ROUGE, LA TO NEW ORLEANS, LA . . . 298
MINNEAPOLIS, MN TO MOUTH OF MISSOURI RIVER . . . 296
MINNEAPOLIS, MN TO MOUTH OF OHIO RIVER . . . 295
MINNEAPOLIS, MN TO MOUTH OF PASSES (CONSOLIDATED REPORT) . . . 295
MOUTH OF MISSOURI RIVER TO MOUTH OF OHIO RIVER . . . 296
MOUTH OF OHIO RIVER TO BATON ROUGE, LA . . . 296
NEW ORLEANS, LA TO MOUTH OF PASSES . . . 299
PASSES OF THE MISSISSIPPI RIVER . . . 299
MISSOURI RIVER:
FORT BENTON, MT TO MOUTH (CONSOLIDATED REPORT) . . . 236
FORT BENTON, MT TO SIOUX CITY, IA . . . 237
KANSAS CITY TO THE MOUTH . . . 236
OMAHA TO KANSAS CITY . . . 236
PORT OF KANSAS CITY, MO . . . 236
SIOUX CITY TO OMAHA . . . 237
MOBILE HARBOR, AL . . . 258
MOBILE, AL DISTRICT . . . 257
MONONGAHELA RIVER, PA AND WV . . . 244
MORGAN CITY, LA, PORT OF . . . 269
MORGAN CITY-PORT ALLEN ROUTE, LA (GULF INTRACOASTAL WATERWAY, MORGAN CITY-PORT ALLEN ROUTE, LA) . . . 270
MOUNT VERNON, IN . . . 246
MOUTH OF YAZOO RIVER, MS . . . 226
MUSKINGUM RIVER, OH . . . 243

N

NAPLES, FL (CHANNEL FROM NAPLES TO GORDON PASS AND BIG MARCO PASS, FL) . . . 255
NASHVILLE, TN (PORT OF NASHVILLE, TN) . . . 238
NASHVILLE, TN DISTRICT . . . 238
NATALBANY RIVER, LA (TICKFAW, NATALBANY, PONCHATOULA AND BLOOD RIVERS, LA) . . . 279
NATCHEZ, MS . . . 224
NECHES RIVER, TX (BEAUMONT, TX) . . . 281
NEW MADRID HARBOR, MO . . . 230
NEW ORLEANS, LA (PORT OF NEW ORLEANS, LA) . . . 274
NEW ORLEANS, LA DISTRICT . . . 266
NEW PASS, FL . . . 256
NEZPIQUE BAYOU, LA (MERMENTAU RIVER, BAYOUS NEZPIQUE AND DES CANNES, LA (UPPER SECTION)) . . . 273

O

OHIO RIVER . . . 245
OHIO RIVER SYSTEM . . . 246
OKEECHOBEE WATERWAY, FL . . . 256
ORANGE, TX (SABINE RIVER) . . . 280
OSCEOLA HARBOR, AR . . . 229
OUACHITA AND BLACK RIVERS, AR AND LA . . . 226

P

PALACIOS, TX (CHANNEL TO PALACIOS, TX) . . . 293
PANACEA, FL . . . 265
PASCAGOULA HARBOR, MS . . . 260
PASCAGOULA RIVER, MS . . . 265
PASS CHRISTIAN HARBOR, MS . . . 265
PASS MANCHAC, LA . . . 279
PASSES OF THE MISSISSIPPI RIVER (INCLUDED IN TRAFFIC OF MISSISSIPPI RIVER, MINNEAPOLIS TO MOUTH OF PASSES) . . . 299
PEARL RIVER, MS AND LA . . . 227

P

PENSACOLA HARBOR, FL . . . 257
PERDIDO PASS CHANNEL, AL . . . 265
PETIT ANSE, TIGRE, AND CARLIN BAYOUS, LA . . . 270
PITHLACHASCOTEE RIVER, FL . . . 256
PITTSBURGH, PA (PORT OF PITTSBURGH, PA) . . . 244
PITTSBURGH, PA DISTRICT . . . 244
PLAQUEMINE BRULE BAYOU, LA (BAYOU PLAQUEMINE BRULE, LA) . . . 278
PLAQUEMINES, LA (PORT OF PLAQUEMINES, LA) . . . 277
PONCE HARBOR, PR . . . 253
PONCHATOULA RIVER, LA (TICKFAW, NATALBANY, PONCHATOULA AND BLOOD RIVERS, LA) . . . 279
PORT ARTHUR, TX . . . 282
PORT BOLIVAR, TX (CHANNEL TO PORT BOLIVAR, TX) . . . 293
PORT ISABEL, TX . . . 294
PORT MANATEE, FL . . . 251
PORT MANSFIELD, TX . . . 294
PORT OF BATON ROUGE, LA . . . 275
PORT OF CATOOSA, OK (TULSA, PORT OF CATOOSA, OK) . . . 234
PORT OF HUNTINGTON - TRISTATE . . . 245
PORT OF KANSAS CITY, MO . . . 236
PORT OF METROPOLITAN ST. LOUIS, MO . . . 231
PORT OF NASHVILLE, TN . . . 238
PORT OF NEW ORLEANS, LA . . . 274
PORT OF PITTSBURGH, PA . . . 244
PORT OF PLAQUEMINES, LA . . . 277
PORT OF SOUTH LOUISIANA (LA) . . . 276
PORT ST. JOE HARBOR, FL . . . 265

R

ROCK ISLAND, IL DISTRICT . . . 235
ROCKPORT, TX . . . 294
ROSEDALE HARBOR, MS . . . 225

S

SABINE PASS HARBOR, TX . . . 282
SABINE RIVER, (ORANGE, TX) . . . 280
SABINE-NECHES WATERWAY, TX . . . 280
SAN BERNARD RIVER, TX . . . 287
SAN JUAN HARBOR, PR . . . 252
SEGNETTE BAYOU, LA (BAYOU SEGNETTE WATERWAY, LA) . . . 278
SHREVEPORT, LA (CYPRESS BAYOU AND WATERWAY BETWEEN JEFFERSON, TX AND SHREVEPORT, LA) . . . 227
SOUTH LOUISIANA (LA) (PORT OF SOUTH LOUISIANA (LA)) . . . 276
SOUTHEAST MISSOURI PORT, MO . . . 231
ST. CROIX RIVER, WI AND MN . . . 233
ST. FRANCIS AND L'ANGUILLE RIVERS AND BLACKFISH BAYOU, AR . . . 230
ST. LOUIS, MO (PORT OF METROPOLITAN ST. LOUIS, MO) . . . 231
ST. LOUIS, MO DISTRICT . . . 231
ST. MALO BAYOU, LA (BAYOUS LA LOUTRE, ST. MALO AND YSCLOSKEY, LA) . . . 279
ST. MARKS RIVER, FL . . . 265
ST. PAUL, MN . . . 232
ST. PAUL, MN DISTRICT . . . 232
ST. PETERSBURG HARBOR, FL . . . 256
ST. THOMAS HARBOR, VI . . . 253
STEINHATCHEE RIVER, FL . . . 256
SUWANNEE RIVER, FL . . . 256

T

TAMPA HARBOR, FL . . . 251
TCHEFUNCTE AND BOGUE FALAYA RIVERS, LA . . . 279
TECHE BAYOU, LA (BAYOU TECHE AND VERMILION RIVER, LA) . . . 272
TECHE BAYOU, LA (BAYOU TECHE, LA) . . . 272
TENNESSEE RIVER, TN, AL AND KY . . . 239
TENNESSEE TOMBIGBEE WATERWAY . . . 260
TENSAS RIVER AND BAYOU MACON, LA . . . 227
TERREBONNE BAYOU, LA (BAYOU TERREBONNE, LA) . . . 278
TEXAS CITY CHANNEL, TX . . . 285
THEODORE SHIP CHANNEL, AL (INCLUDED IN MOBILE HARBOR, AL) . . . 258
THREE MILE CREEK, AL . . . 259
TICKFAW, NATALBANY, PONCHATOULA AND BLOOD RIVERS, LA . . . 279
TIGRE BAYOU, LA (PETIT ANSE, TIGRE AND CARLIN BAYOUS, LA) . . . 270
TRIBUTARY ARROYO COLORADO, TX . . . 291

T

TRINITY RIVER CHANNEL TO LIBERTY, TX 294
TUG FORK, KY AND WV (BIG SANDY RIVER, TUG AND LEVISA FORKS, KY AND WV) 243
TULSA, PORT OF CATOOSA, OK 234

U

UPPER CHIPOLA RIVER, FL FROM MOUTH TO MARIANA 265
UPPER WHITE RIVER, AR ABOVE BATESVILLE, AR 234

V

VERMILION RIVER, LA (BAYOU TECHE AND VERMILION RIVER, LA) 272
VICKSBURG, MS 224
VICKSBURG, MS DISTRICT 224
VICTORIA, TX (CHANNEL TO VICTORIA, TX) 289
VINTON WATERWAY, LA 279

W

WATERWAY FROM EMPIRE, LA TO GULF OF MEXICO 267
WATERWAY FROM INTRACOASTAL WATERWAY TO BAYOU DULAC, LA (BAYOUS LE CARPE AND GRAND CAILLOU) 279
WATSON BAYOU, FL 265
WHITE RIVER, AR (UPPER WHITE RIVER, AR) 234
WHITE RIVER, AR BELOW BATESVILLE, AR 230
WITHLACOOCHEE RIVER, FL 256
WOLF AND JORDAN RIVERS, MS. 265
WOLF RIVER, TN. 228

Y

YAZOO RIVER, MS 227
YAZOO RIVER, MS (MOUTH OF YAZOO RIVER, MS) 226
YELLOW BEND PORT, AR 227
YSCLOSKEY BAYOU, LA (BAYOUS LA LOUTRE, ST. MALO AND YSCLOSKEY, LA). 279